TOTAL ROAD MILEAGE AND VEHICLE MILES OF TRAVEL IN TENNESSEE

Tennessee roads and streets are grouped into functional class according to the character of service they provide. In Tennessee the Interstate System accounts for only 1.17 percent of the State's total miles of roadway; however, 29.11 percent of total travel occurs on this system. The local system accounts for 70.01 percent of the State's total road length but only 13.55 percent of total travel. The Interstate, Other Freeways ,and Other Principal Arterials provide the highest level of mobility at the highest speed for a long uninterrupted distance. The Collector System provides a lower level of mobility at lower speeds and for a shorter distance. The Collectors connect Local roads with Arterials. The Local System provides access to adjacent land but with limited mobility. The Locals carry traffic to the Collector roads. The following graph illustrates the comparison between total road mileage and Annual Vehicle Miles of Travel (VMT). The percentage of travel on the Interstate System is the largest while the percentage of mileage is very small.

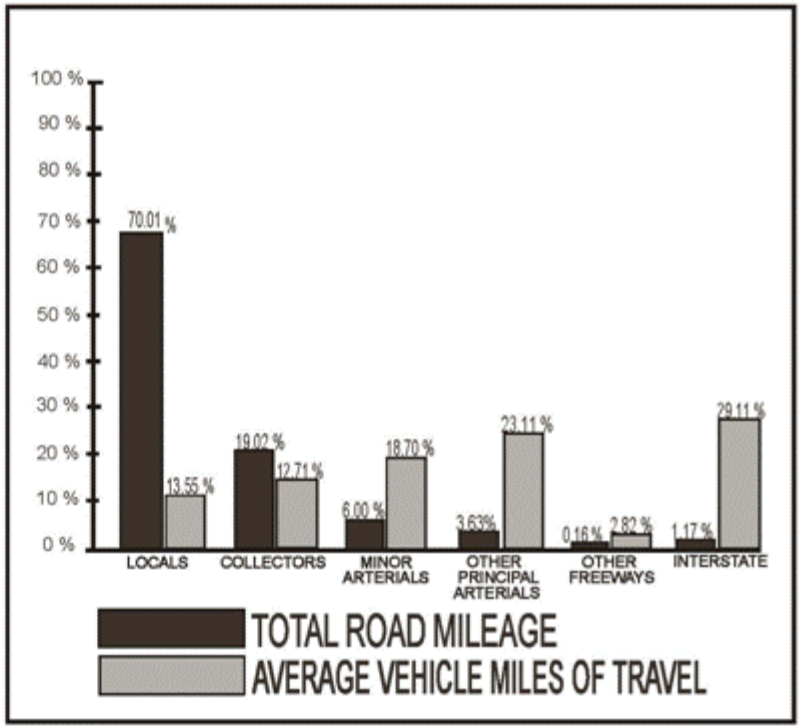

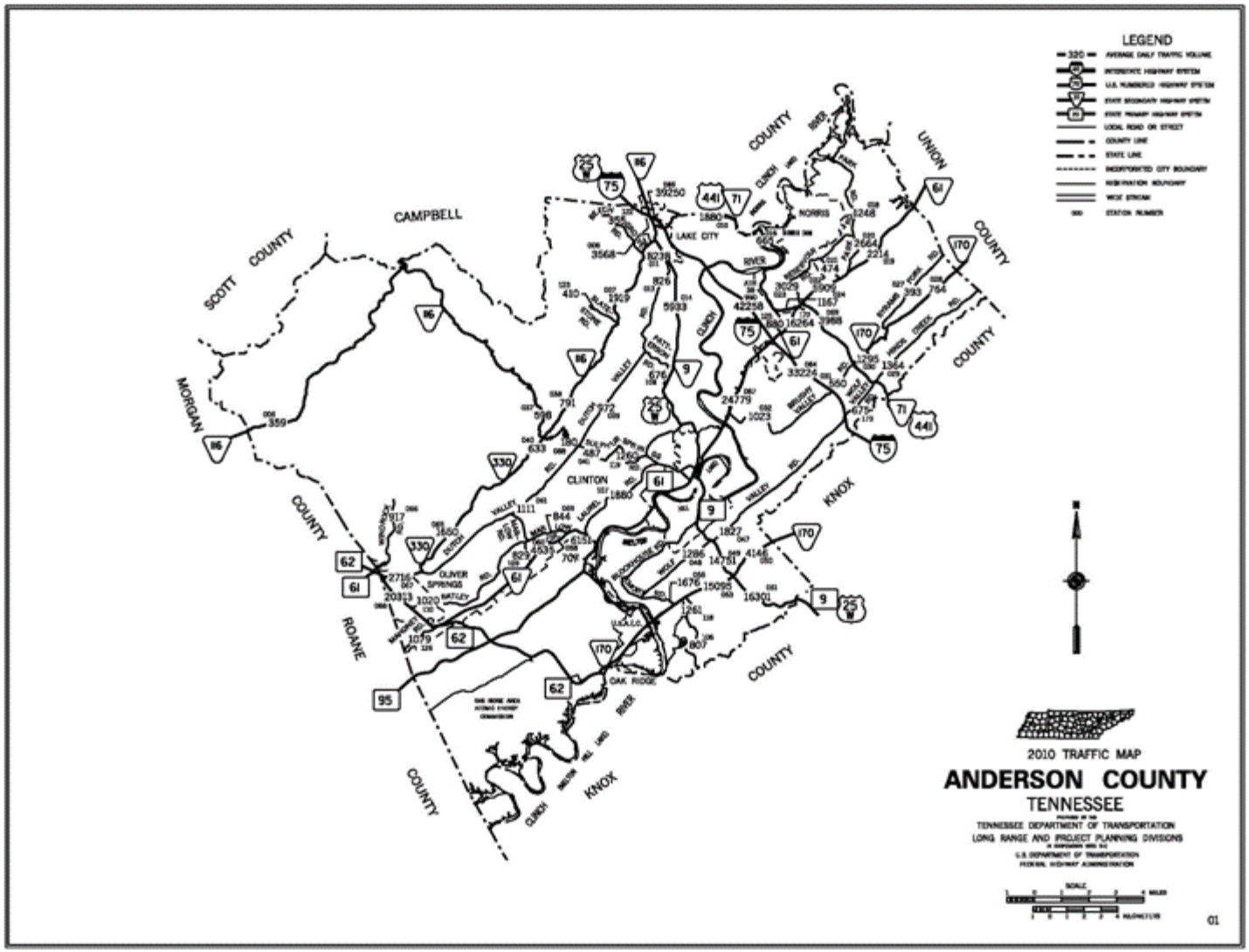
LEGEND
CAMPBELL
SCOTT COUNTY
MORGAN COUNTY
ROANE COUNTY
CLINTON
OLIVER SPRINGS
OAK RIDGE
CLINCH RIVER
NORRIS
LAKE CITY
UNION COUNTY
KNOX COUNTY
2010 TRAFFIC MAP
ANDERSON COUNTY
TENNESSEE
TENNESSEE DEPARTMENT OF TRANSPORTATION
LONG RANGE AND PROJECT PLANNING DIVISIONS
U.S. DEPARTMENT OF TRANSPORTATION
FEDERAL HIGHWAY ADMINISTRATION
SCALE
01

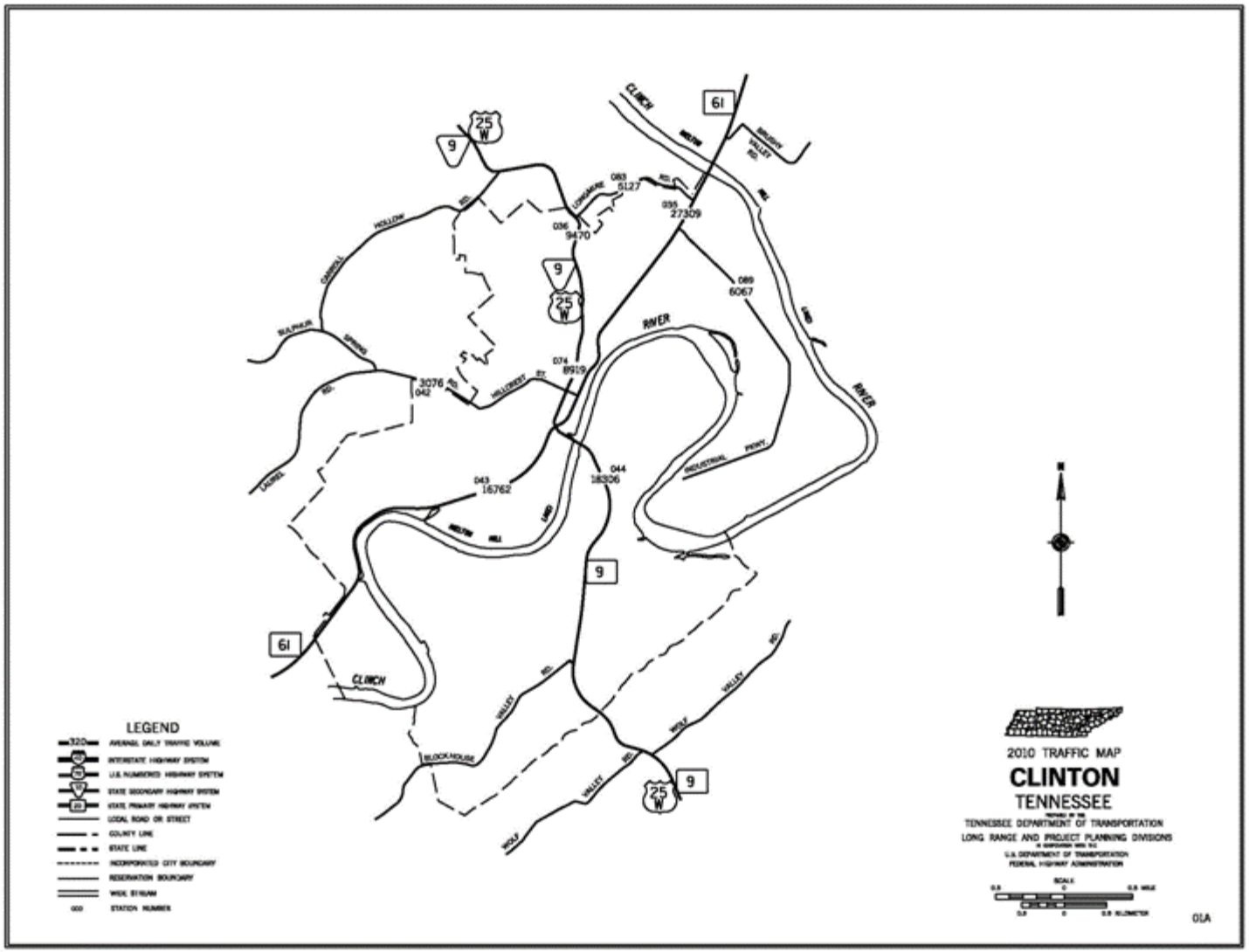

2010 TRAFFIC MAP
CLINTON
TENNESSEE
TENNESSEE DEPARTMENT OF TRANSPORTATION
LONG RANGE AND PROJECT PLANNING DIVISIONS
U.S. DEPARTMENT OF TRANSPORTATION
FEDERAL HIGHWAY ADMINISTRATION
SCALE
0.5 0 0.5 MILE
0.5 0 0.5 KILOMETER
01A
LEGEND
320 AVERAGE DAILY TRAFFIC VOLUME
INTERSTATE HIGHWAY SYSTEM
U.S. NUMBERED HIGHWAY SYSTEM
STATE SECONDARY HIGHWAY SYSTEM
STATE PRIMARY HIGHWAY SYSTEM
LOCAL ROAD OR STREET
COUNTY LINE
STATE LINE
INCORPORATED CITY BOUNDARY
RESERVATION BOUNDARY
WIDE STREAM
000 STATION NUMBER
CLINCH
RIVER
61
9
25 W
083 5127
035 27309
036 9470
089 6067
074 8919
3076 042
043 16762
044 18306
HOLLOW RD.
CARROLL
SULPHUR SPRING
LAUREL RD.
HILLCREST ST.
LONGMORE RD.
BRUSHY VALLEY RD.
INDUSTRIAL PKWY.
BLOCKHOUSE VALLEY RD.
WOLF VALLEY RD.

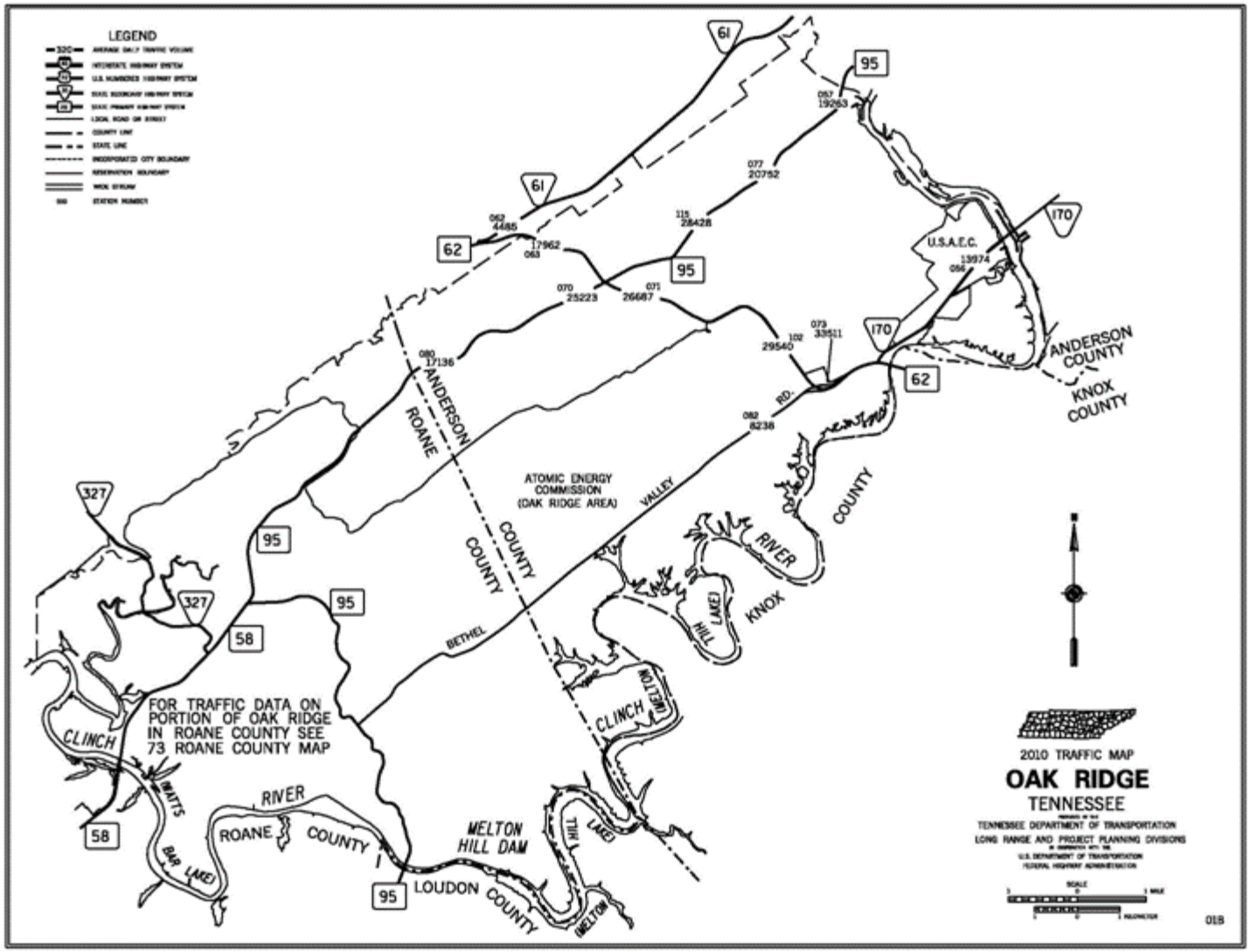
LEGEND
61
95
62
170
327
58
U.S.A.E.C.
ANDERSON COUNTY
KNOX COUNTY
ROANE COUNTY
ATOMIC ENERGY COMMISSION (OAK RIDGE AREA)
VALLEY RD.
BETHEL
CLINCH RIVER
MELTON HILL LAKE
MELTON HILL DAM
LOUDON COUNTY
BAR LAKE
WATTS
FOR TRAFFIC DATA ON PORTION OF OAK RIDGE IN ROANE COUNTY SEE 73 ROANE COUNTY MAP
2010 TRAFFIC MAP
OAK RIDGE
TENNESSEE
TENNESSEE DEPARTMENT OF TRANSPORTATION
LONG RANGE AND PROJECT PLANNING DIVISIONS
U.S. DEPARTMENT OF TRANSPORTATION
FEDERAL HIGHWAY ADMINISTRATION
SCALE
018

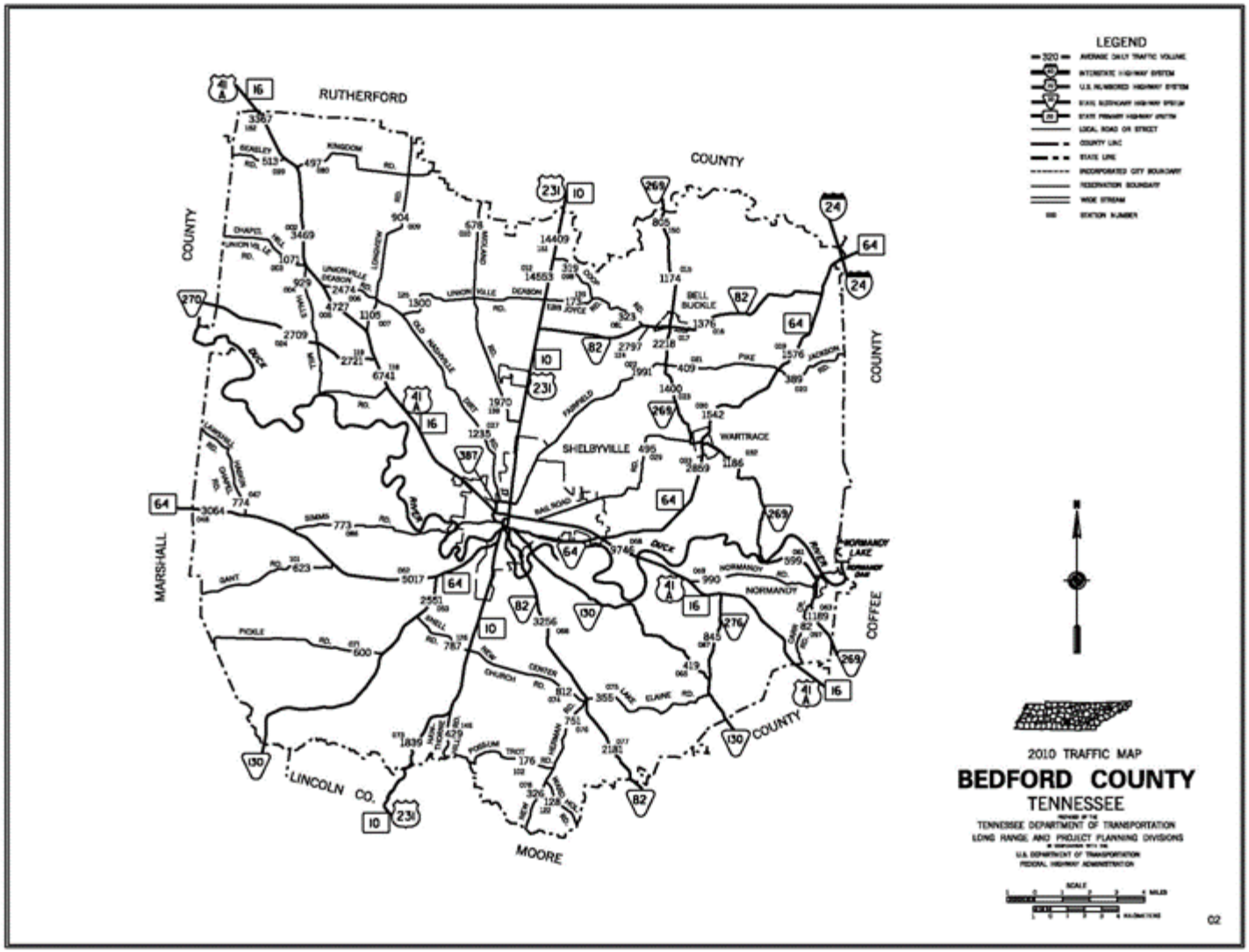
LEGEND
AVERAGE DAILY TRAFFIC VOLUME
INTERSTATE HIGHWAY SYSTEM
U.S. NUMBERED HIGHWAY SYSTEM
STATE SUSTAINABT HIGHWAY SYSTEM
STATE PRIMARY HIGHWAY SYSTEM
LOCAL ROAD OR STREET
COUNTY LINE
STATE LINE
INCORPORATED CITY BOUNDARY
RESERVATION BOUNDARY
WIDE STREAM
STATION NUMBER
RUTHERFORD COUNTY
MARSHALL COUNTY
COFFEE COUNTY
LINCOLN CO.
MOORE COUNTY
SHELBYVILLE
WARTRACE
NORMANDY
NORMANDY LAKE
BELL BUCKLE
2010 TRAFFIC MAP
BEDFORD COUNTY
TENNESSEE
PREPARED BY THE
TENNESSEE DEPARTMENT OF TRANSPORTATION
LONG RANGE AND PROJECT PLANNING DIVISIONS
IN COOPERATION WITH THE
U.S. DEPARTMENT OF TRANSPORTATION
FEDERAL HIGHWAY ADMINISTRATION
SCALE
MILES
KILOMETERS
02

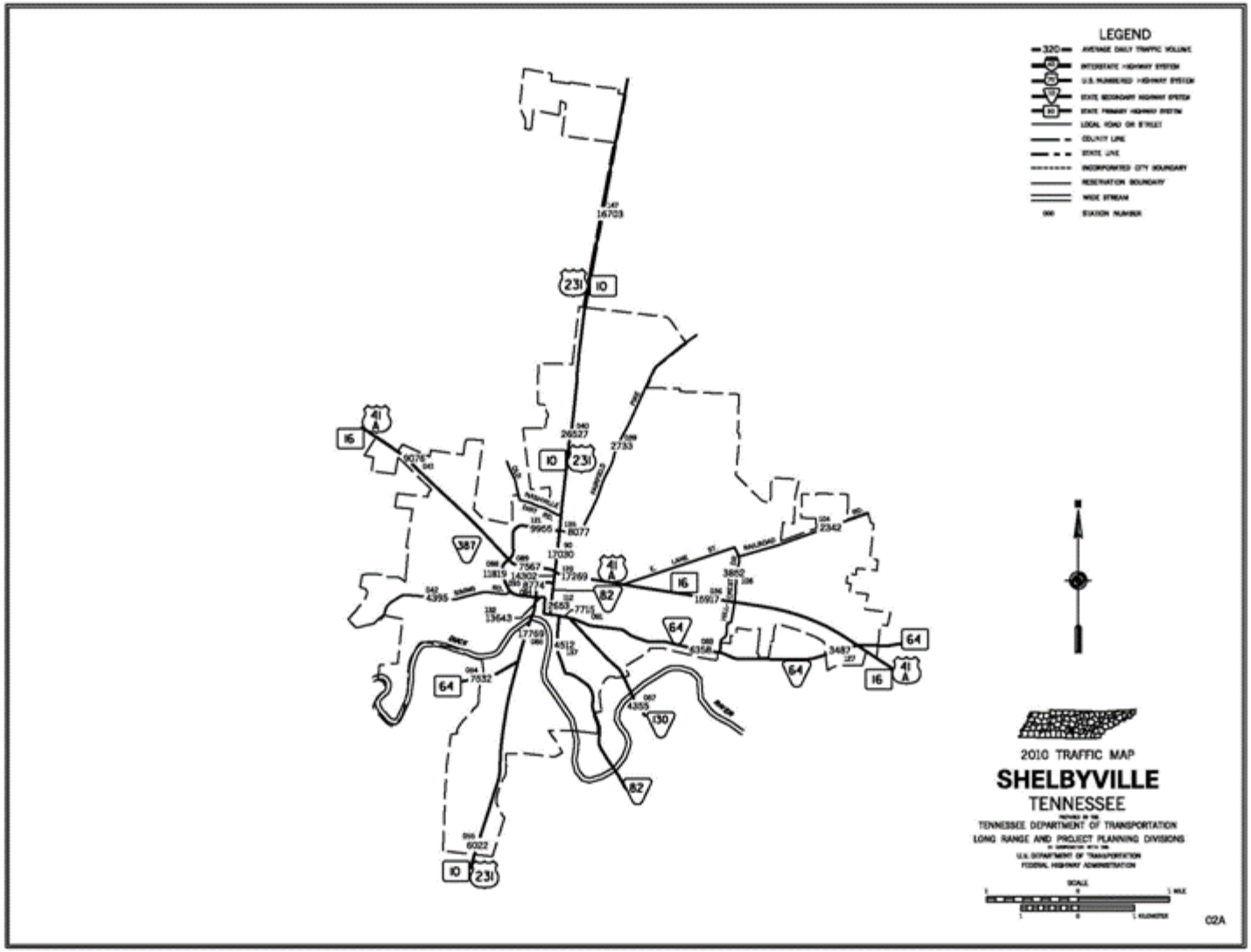
LEGEND
AVERAGE DAILY TRAFFIC VOLUME
INTERSTATE HIGHWAY SYSTEM
U.S. NUMBERED HIGHWAY SYSTEM
STATE SECONDARY HIGHWAY SYSTEM
STATE PRIMARY HIGHWAY SYSTEM
LOCAL ROAD OR STREET
COUNTY LINE
STATE LINE
INCORPORATED CITY BOUNDARY
RESERVATION BOUNDARY
WIDE STREAM
STATION NUMBER
2010 TRAFFIC MAP
SHELBYVILLE
TENNESSEE
TENNESSEE DEPARTMENT OF TRANSPORTATION
LONG RANGE AND PROJECT PLANNING DIVISIONS
U.S. DEPARTMENT OF TRANSPORTATION
FEDERAL HIGHWAY ADMINISTRATION
SCALE
1 MILE
1 KILOMETER
C2A

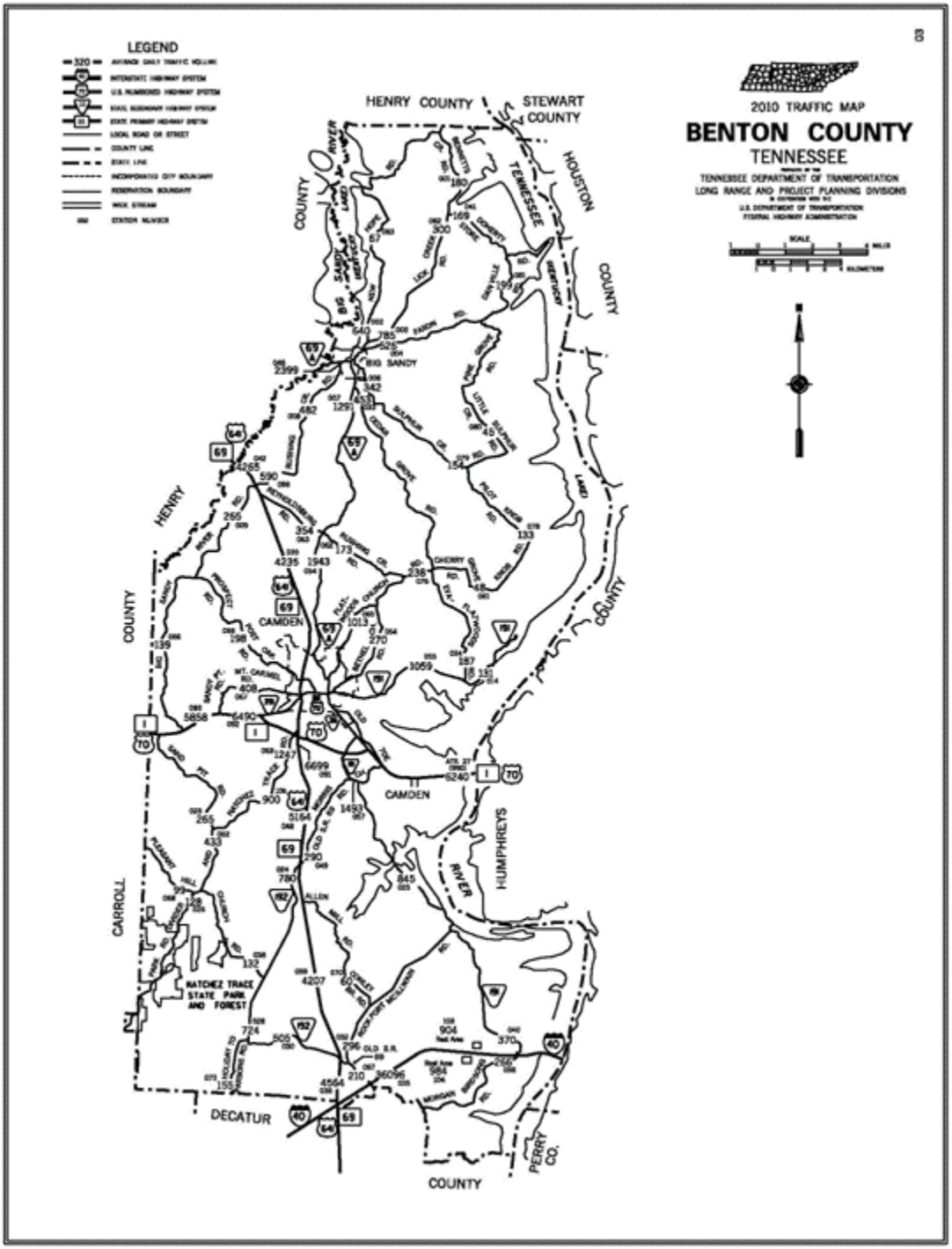
LEGEND
2010 TRAFFIC MAP
BENTON COUNTY
TENNESSEE
TENNESSEE DEPARTMENT OF TRANSPORTATION
LONG RANGE AND PROJECT PLANNING DIVISIONS
U.S. DEPARTMENT OF TRANSPORTATION
FEDERAL HIGHWAY ADMINISTRATION
SCALE
MILES
KILOMETERS
HENRY COUNTY
STEWART COUNTY
HOUSTON COUNTY
HENRY COUNTY
CARROLL COUNTY
HUMPHREYS COUNTY
DECATUR COUNTY
PERRY CO.
CAMDEN
CAMDEN
TENNESSEE RIVER
BIG SANDY
NATCHEZ TRACE STATE PARK AND FOREST

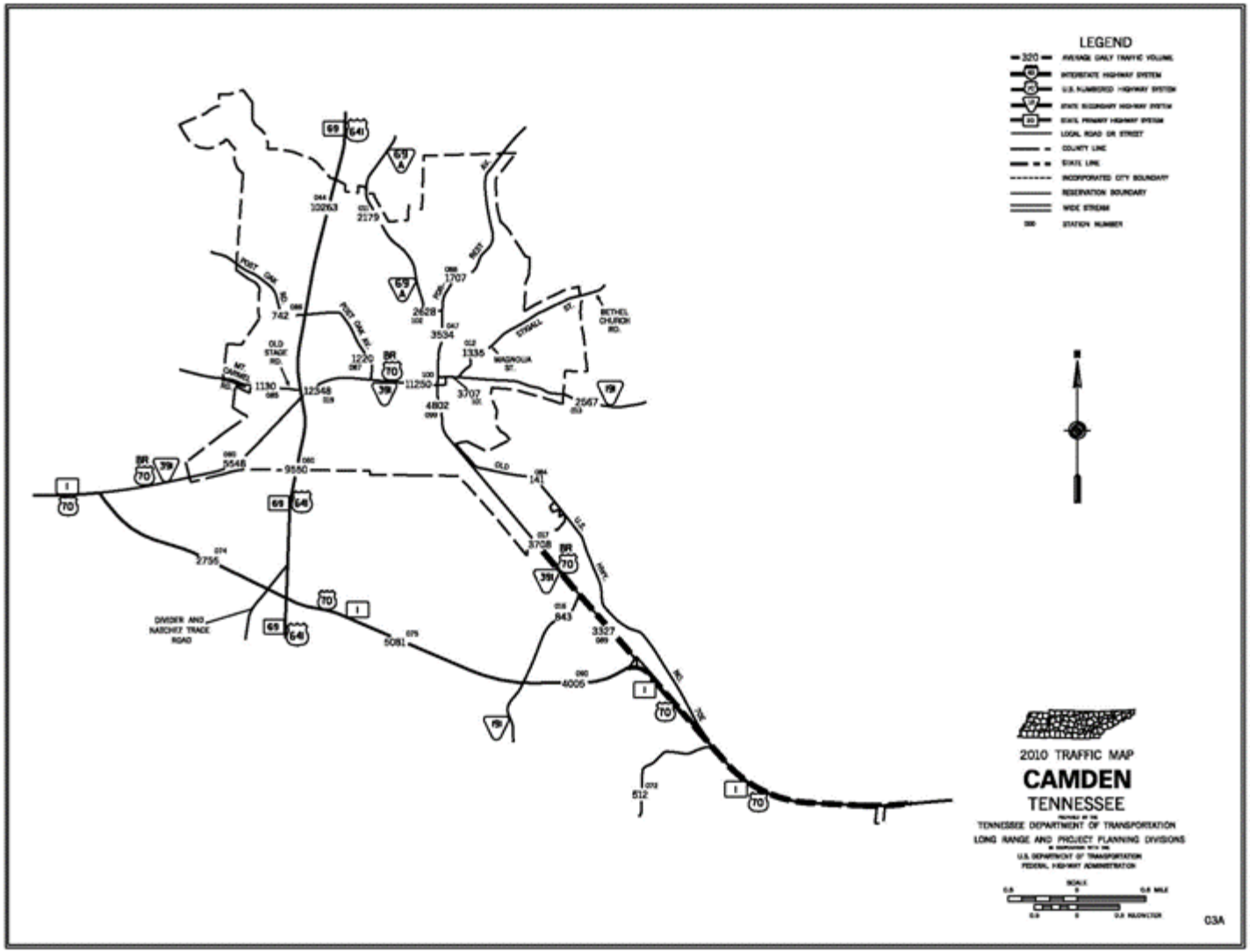
LEGEND
320 AVERAGE DAILY TRAFFIC VOLUME
INTERSTATE HIGHWAY SYSTEM
U.S. NUMBERED HIGHWAY SYSTEM
STATE SECONDARY HIGHWAY SYSTEM
STATE PRIMARY HIGHWAY SYSTEM
LOCAL ROAD OR STREET
COUNTY LINE
STATE LINE
INCORPORATED CITY BOUNDARY
RESERVATION BOUNDARY
WIDE STREAM
STATION NUMBER
2010 TRAFFIC MAP
CAMDEN
TENNESSEE
TENNESSEE DEPARTMENT OF TRANSPORTATION
LONG RANGE AND PROJECT PLANNING DIVISIONS
U.S. DEPARTMENT OF TRANSPORTATION
FEDERAL HIGHWAY ADMINISTRATION
SCALE
0.5 0 0.5 MILE
0.5 0 0.5 KILOMETER
03A
10263
2179
1707
742
2628
3534
1335
1220
11250
3707
4802
2567
1130
12348
5548
9550
141
3708
2756
843
3327
5081
4005
512
OLD STAGE RD.
MT. CARMEL RD.
POST OAK RD.
POST OAK AV.
STIGALL ST.
BETHEL CHURCH RD.
MAGNOLIA ST.
OLD U.S. HWY. NO. 70
DIVIDER AND NATCHEZ TRACE ROAD

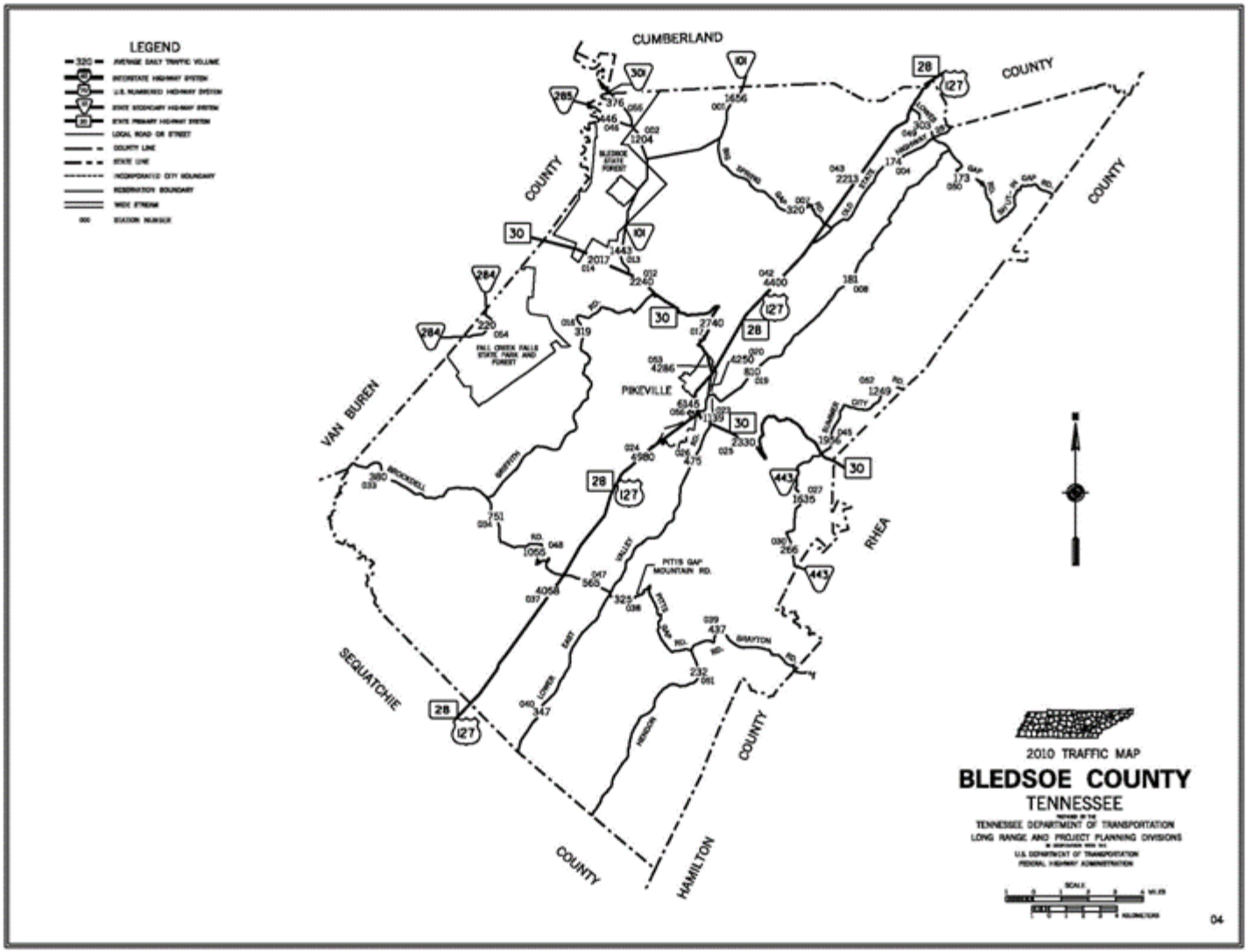
LEGEND
CUMBERLAND
COUNTY
VAN BUREN
SEQUATCHIE
RHEA
HAMILTON
COUNTY
PIKEVILLE
FALL CREEK FALLS STATE PARK AND FOREST
BLEDSOE STATE FOREST
PITTS GAP MOUNTAIN RD.
2010 TRAFFIC MAP
BLEDSOE COUNTY
TENNESSEE
TENNESSEE DEPARTMENT OF TRANSPORTATION
LONG RANGE AND PROJECT PLANNING DIVISIONS
U.S. DEPARTMENT OF TRANSPORTATION
FEDERAL HIGHWAY ADMINISTRATION
04

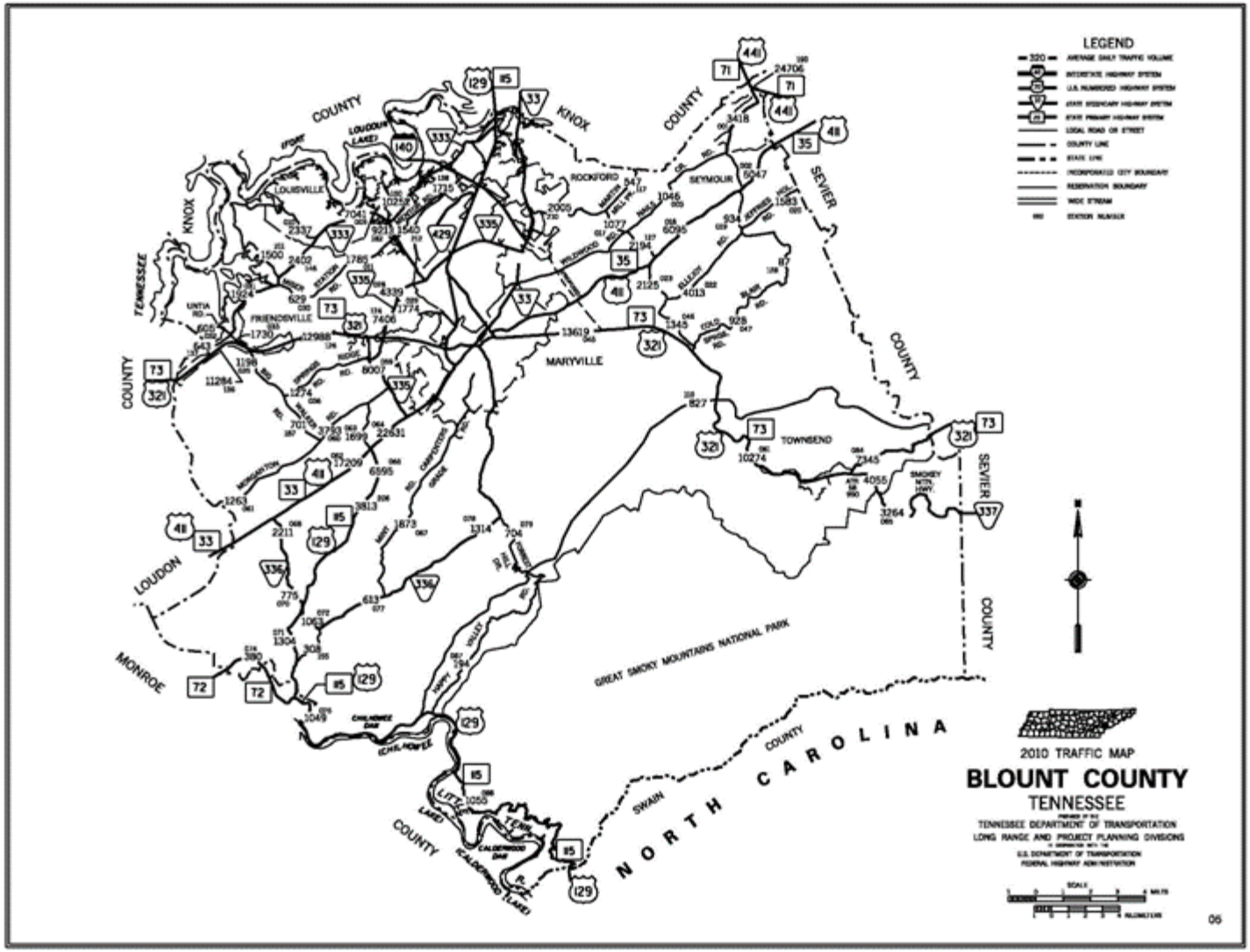
LEGEND
AVERAGE DAILY TRAFFIC VOLUME
INTERSTATE HIGHWAY SYSTEM
U.S. NUMBERED HIGHWAY SYSTEM
STATE SECONDARY HIGHWAY SYSTEM
STATE PRIMARY HIGHWAY SYSTEM
LOCAL ROAD OR STREET
COUNTY LINE
STATE LINE
INCORPORATED CITY BOUNDARY
RESERVATION BOUNDARY
WIDE STREAM
STATION NUMBER
2010 TRAFFIC MAP
BLOUNT COUNTY
TENNESSEE
TENNESSEE DEPARTMENT OF TRANSPORTATION
LONG RANGE AND PROJECT PLANNING DIVISIONS
U.S. DEPARTMENT OF TRANSPORTATION
FEDERAL HIGHWAY ADMINISTRATION
SCALE
MILES
KILOMETERS
KNOX COUNTY
LOUDON COUNTY
MONROE COUNTY
SEVIER COUNTY
SWAIN COUNTY
NORTH CAROLINA
TENNESSEE
MARYVILLE
TOWNSEND
LOUISVILLE
FRIENDSVILLE
ROCKFORD
SEYMOUR
GREAT SMOKY MOUNTAINS NATIONAL PARK
CHILHOWEE LAKE
CALDERWOOD LAKE
LITTLE TENN. R.
06

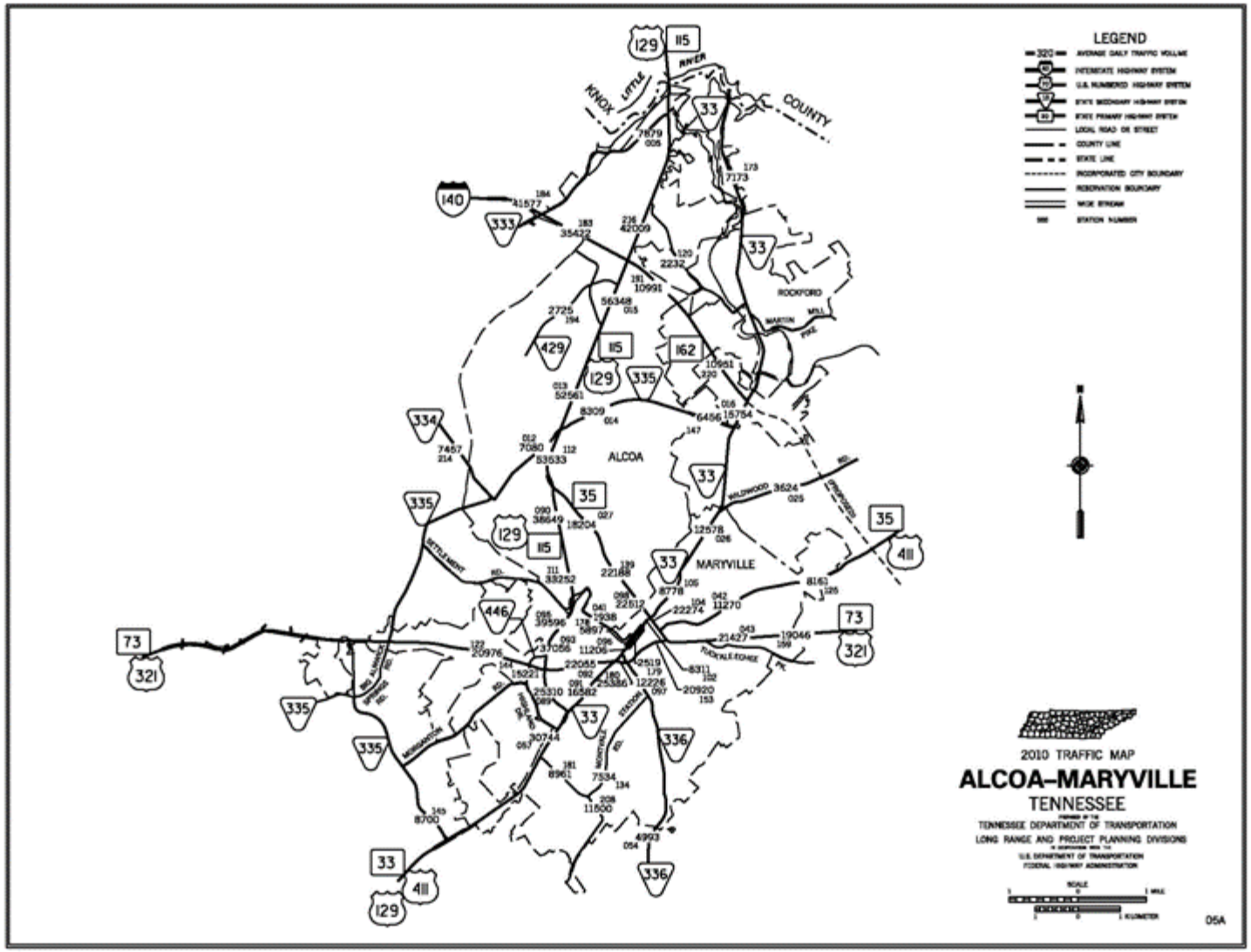
LEGEND
AVERAGE DAILY TRAFFIC VOLUME
INTERSTATE HIGHWAY SYSTEM
U.S. NUMBERED HIGHWAY SYSTEM
STATE SECONDARY HIGHWAY SYSTEM
STATE PRIMARY HIGHWAY SYSTEM
LOCAL ROAD OR STREET
COUNTY LINE
STATE LINE
INCORPORATED CITY BOUNDARY
RESERVATION BOUNDARY
WIDE STREAM
STATION NUMBER
KNOX COUNTY
LITTLE RIVER
ROCKFORD
ALCOA
MARYVILLE
2010 TRAFFIC MAP
ALCOA–MARYVILLE
TENNESSEE
TENNESSEE DEPARTMENT OF TRANSPORTATION
LONG RANGE AND PROJECT PLANNING DIVISIONS
U.S. DEPARTMENT OF TRANSPORTATION
FEDERAL HIGHWAY ADMINISTRATION
SCALE
1 MILE
1 KILOMETER
05A

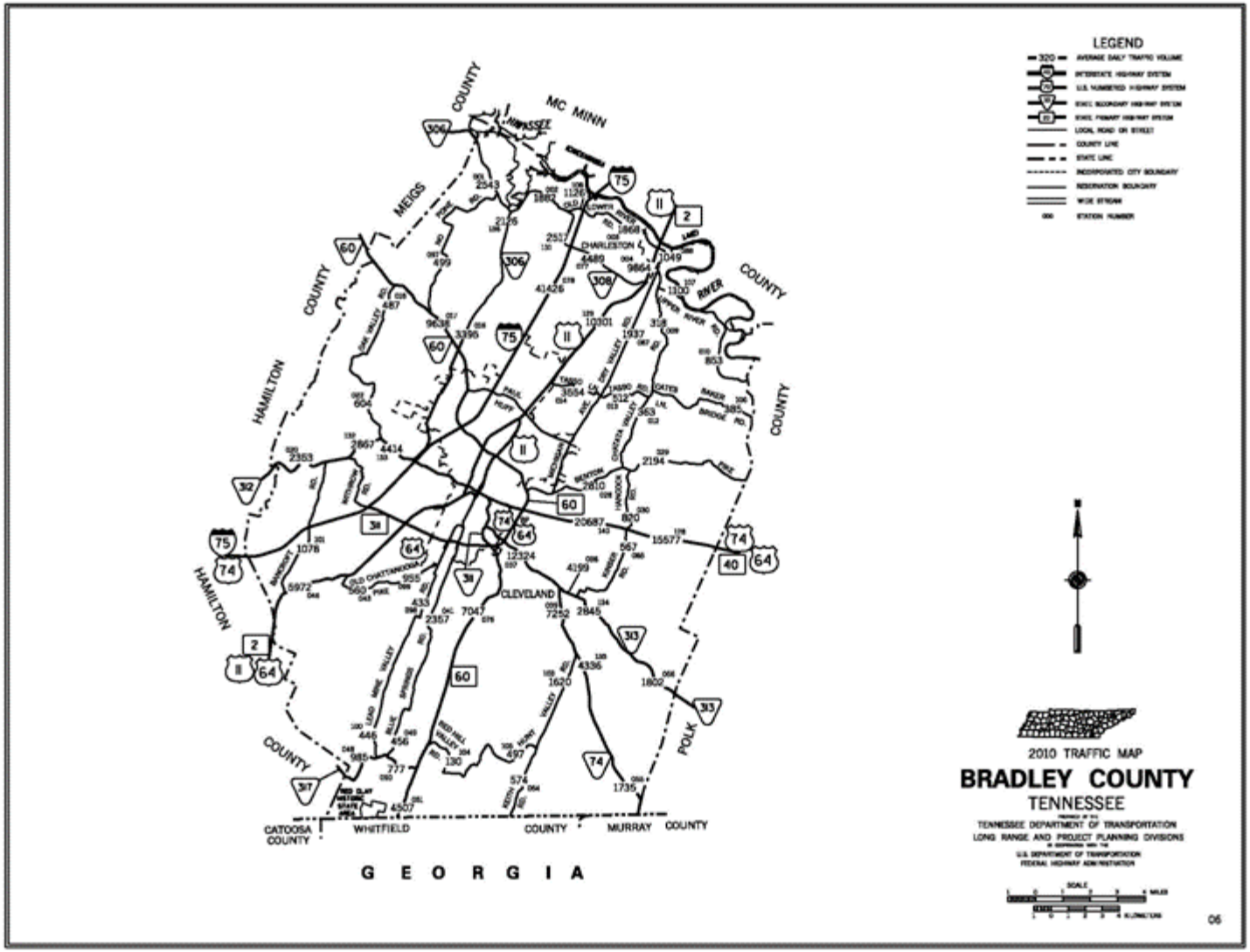
MC MINN
COUNTY
MEIGS
COUNTY
HAMILTON
COUNTY
HAMILTON
COUNTY
COUNTY
POLK
COUNTY
CATOOSA COUNTY
WHITFIELD
COUNTY
MURRAY COUNTY
CHARLESTON
CLEVELAND
COLD CHATTANOOGA
RED CLAY HISTORIC STATE PARK
GEORGIA
LEGEND
320 AVERAGE DAILY TRAFFIC VOLUME
INTERSTATE HIGHWAY SYSTEM
U.S. NUMBERED HIGHWAY SYSTEM
STATE BOULEVARD HIGHWAY SYSTEM
STATE PRIMARY HIGHWAY SYSTEM
LOCAL ROAD OR STREET
COUNTY LINE
STATE LINE
INCORPORATED CITY BOUNDARY
RESERVATION BOUNDARY
WIDE STREAM
000 STATION NUMBER
N
2010 TRAFFIC MAP
BRADLEY COUNTY
TENNESSEE
TENNESSEE DEPARTMENT OF TRANSPORTATION
LONG RANGE AND PROJECT PLANNING DIVISIONS
U.S. DEPARTMENT OF TRANSPORTATION
FEDERAL HIGHWAY ADMINISTRATION
SCALE
MILES
KILOMETERS
06

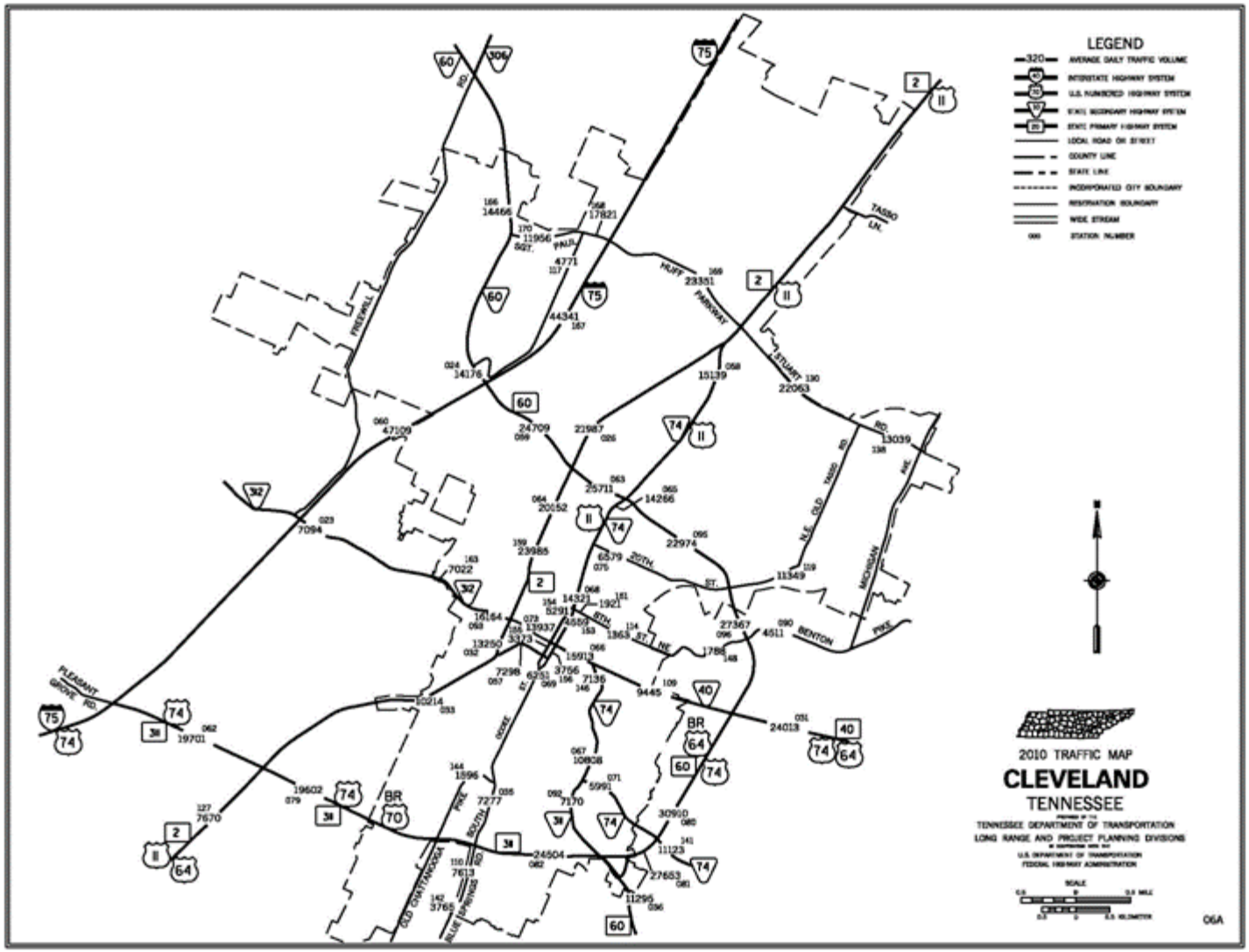
LEGEND
AVERAGE DAILY TRAFFIC VOLUME
INTERSTATE HIGHWAY SYSTEM
U.S. NUMBERED HIGHWAY SYSTEM
STATE SECONDARY HIGHWAY SYSTEM
STATE PRIMARY HIGHWAY SYSTEM
LOCAL ROAD OR STREET
COUNTY LINE
STATE LINE
INCORPORATED CITY BOUNDARY
RESERVATION BOUNDARY
WIDE STREAM
STATION NUMBER
2010 TRAFFIC MAP
CLEVELAND
TENNESSEE
TENNESSEE DEPARTMENT OF TRANSPORTATION
LONG RANGE AND PROJECT PLANNING DIVISIONS
U.S. DEPARTMENT OF TRANSPORTATION
FEDERAL HIGHWAY ADMINISTRATION
SCALE
06A
FREEWILL
HUFF PARKWAY
STUART RD.
TASSO LN.
N.E. OLD TASSO RD.
MICHIGAN AVE.
BENTON PIKE
20TH ST.
8TH ST. NE
PLEASANT GROVE RD.
OLD CHATTANOOGA PIKE
BLUE SPRINGS RD.
SOUTH GOKE ST.

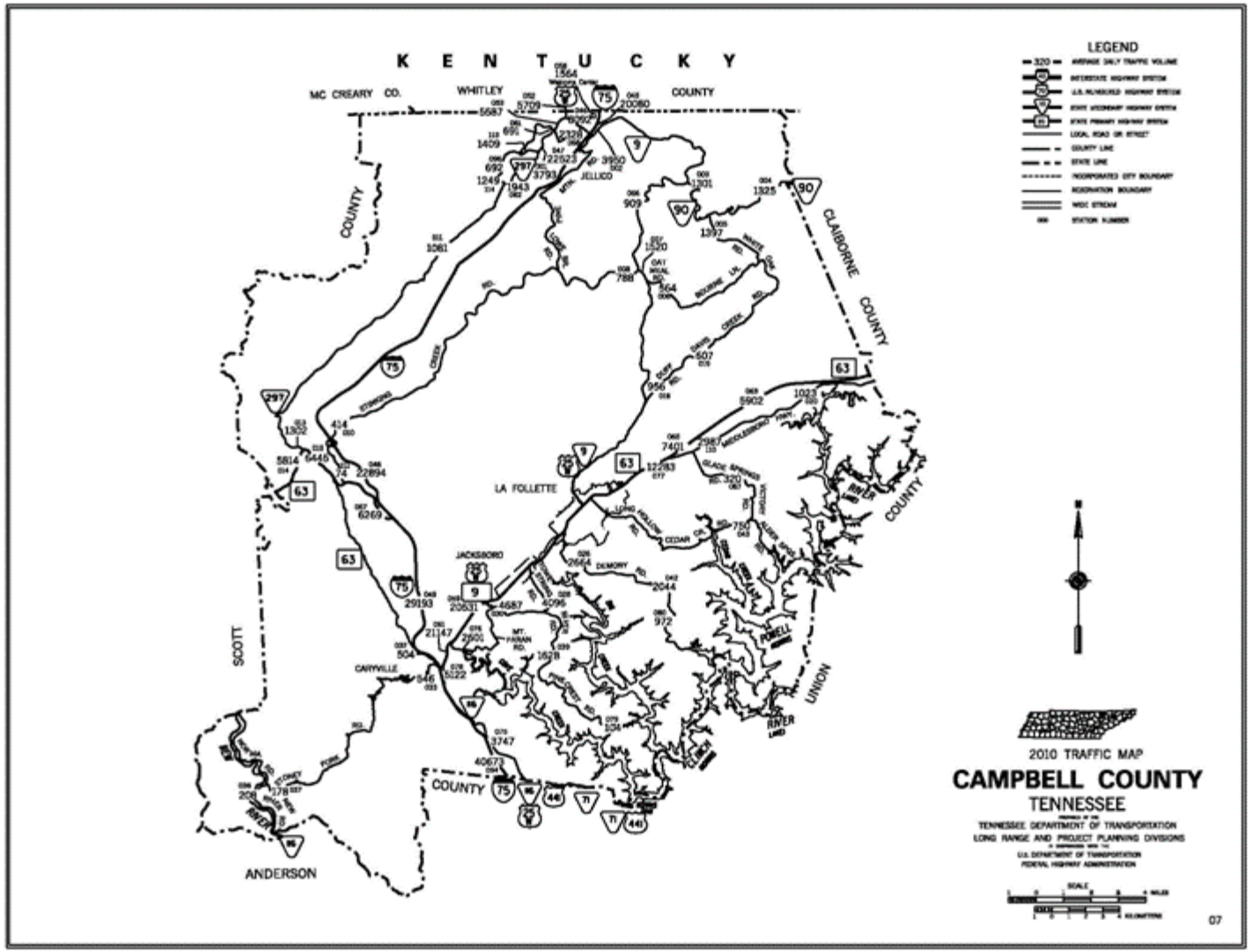
K E N T U C K Y
MC CREARY CO.
WHITLEY
COUNTY
JELLICO
CLAIBORNE COUNTY
LA FOLLETTE
JACKSBORO
SCOTT
COUNTY
CARYVILLE
ANDERSON
COUNTY
UNION
COUNTY
LEGEND
2010 TRAFFIC MAP
CAMPBELL COUNTY
TENNESSEE
TENNESSEE DEPARTMENT OF TRANSPORTATION
LONG RANGE AND PROJECT PLANNING DIVISIONS
U.S. DEPARTMENT OF TRANSPORTATION
FEDERAL HIGHWAY ADMINISTRATION
SCALE
07

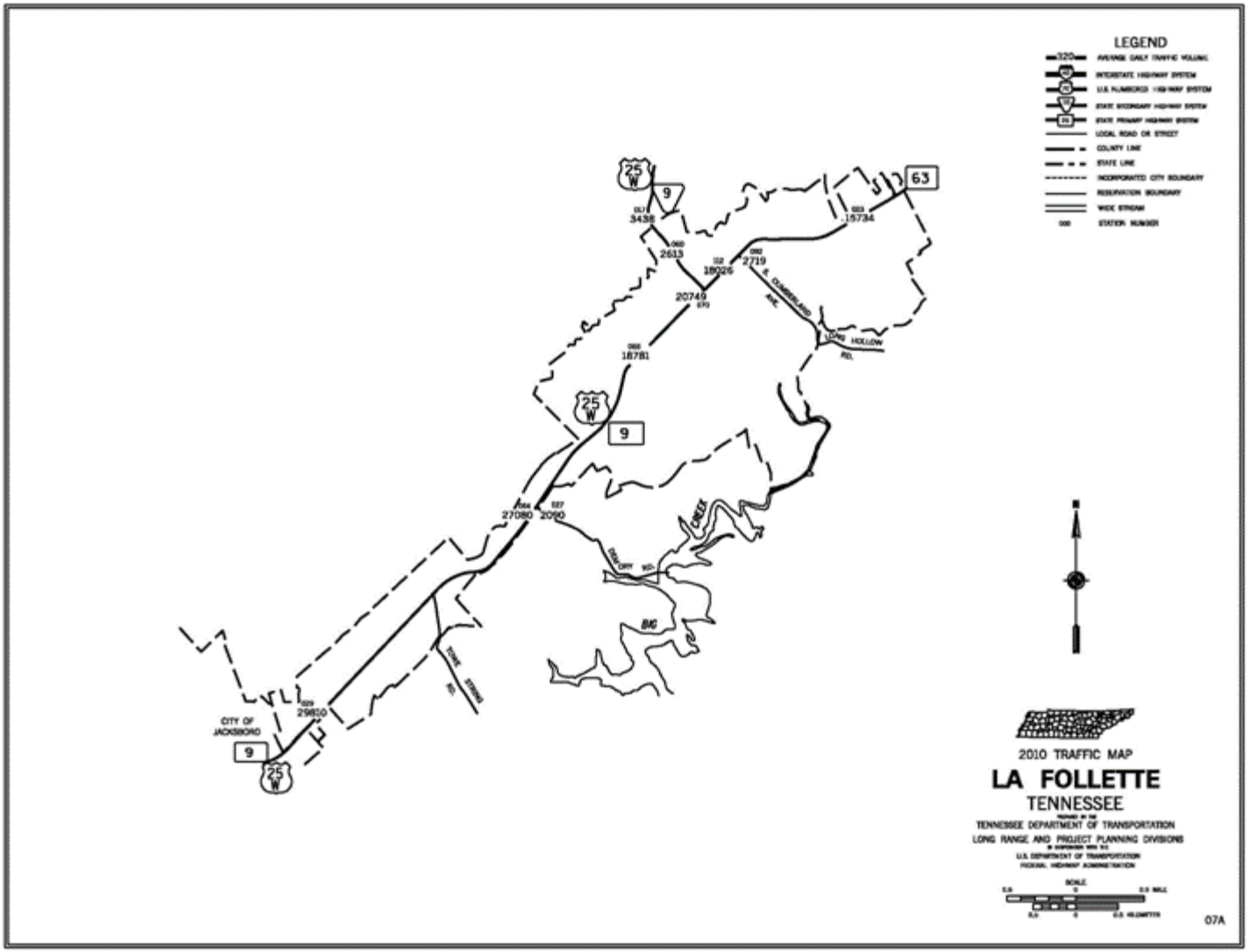
LEGEND
AVERAGE DAILY TRAFFIC VOLUME
INTERSTATE HIGHWAY SYSTEM
U.S. NUMBERED HIGHWAY SYSTEM
STATE SECONDARY HIGHWAY SYSTEM
STATE PRIMARY HIGHWAY SYSTEM
LOCAL ROAD OR STREET
COUNTY LINE
STATE LINE
INCORPORATED CITY BOUNDARY
RESERVATION BOUNDARY
WIDE STREAM
000 STATION NUMBER
25 W
9
63
3438
2613
18026
2719
20749
18781
15734
27080
2090
29810
CITY OF JACKSBORO
HOLLOW
CREEK
2010 TRAFFIC MAP
LA FOLLETTE
TENNESSEE
TENNESSEE DEPARTMENT OF TRANSPORTATION
LONG RANGE AND PROJECT PLANNING DIVISIONS
U.S. DEPARTMENT OF TRANSPORTATION
FEDERAL HIGHWAY ADMINISTRATION
SCALE
0.5 0 0.5 MILE
0.5 0 0.5 KILOMETER
07A

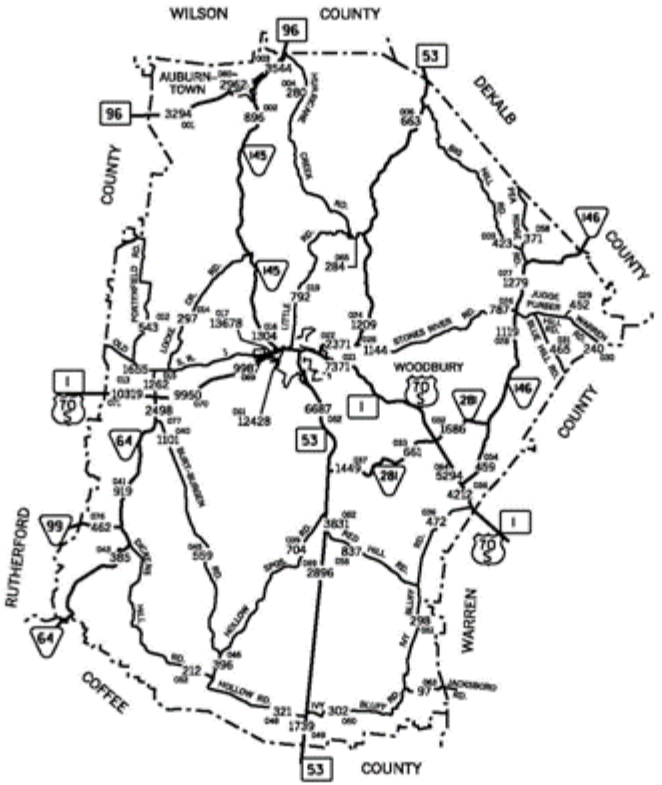

LEGEND

320 AVERAGE DAILY TRAFFIC VOLUME
INTERSTATE HIGHWAY SYSTEM
U.S. NUMBERED HIGHWAY SYSTEM
STATE SECONDARY HIGHWAY SYSTEM
STATE PRIMARY HIGHWAY SYSTEM
LOCAL ROAD OR STREET
COUNTY LINE
STATE LINE
INCORPORATED CITY BOUNDARY
RESERVATION BOUNDARY
WIDE STREAM
000 STATION NUMBER

N

2010 TRAFFIC MAP

CANNON COUNTY

TENNESSEE

PREPARED BY THE
TENNESSEE DEPARTMENT OF TRANSPORTATION
LONG RANGE AND PROJECT PLANNING DIVISIONS
IN COOPERATION WITH THE
U.S. DEPARTMENT OF TRANSPORTATION
FEDERAL HIGHWAY ADMINISTRATION

SCALE
MILES
KILOMETERS

08

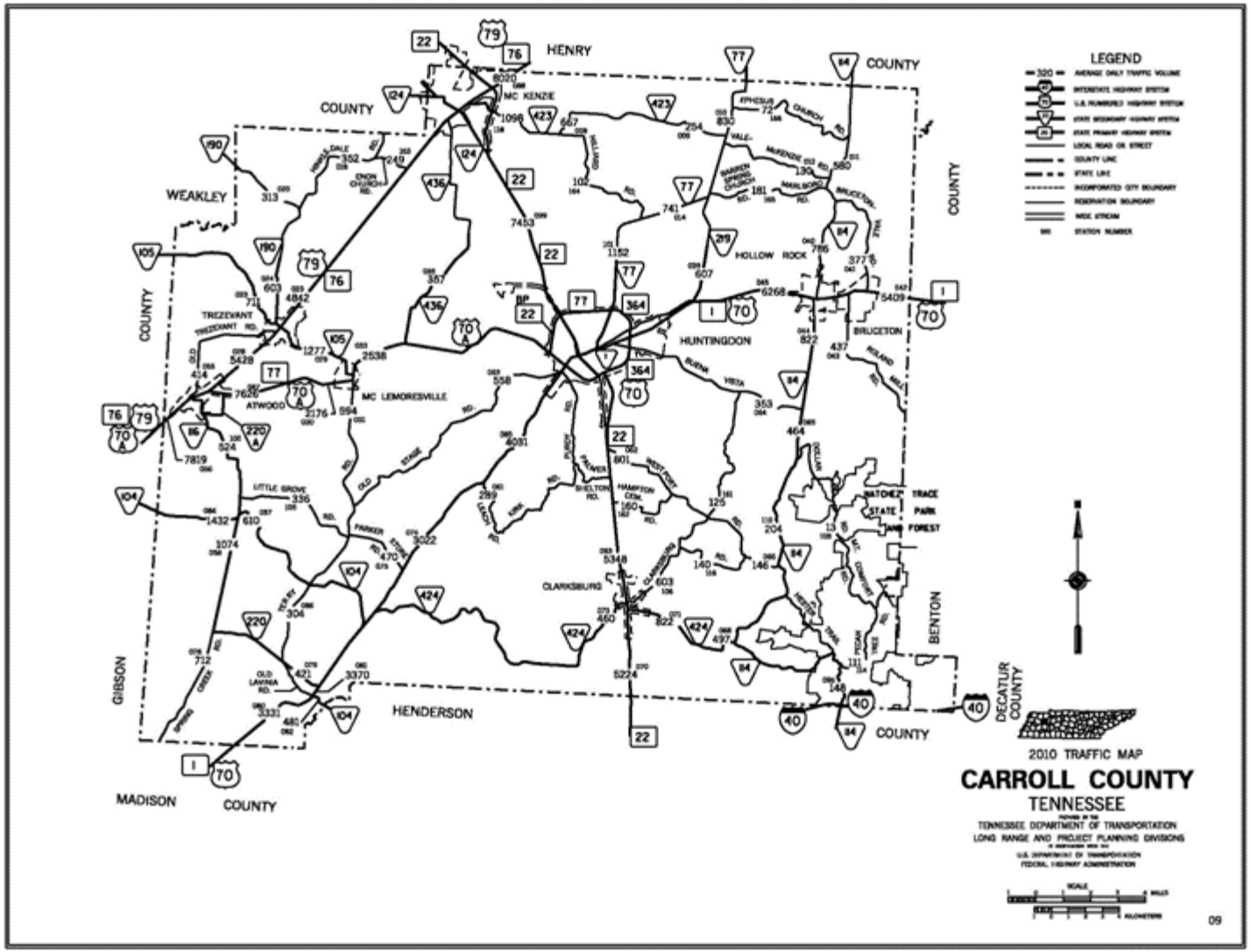
HENRY
COUNTY
WEAKLEY
COUNTY
GIBSON
COUNTY
HENDERSON
COUNTY
MADISON
COUNTY
BENTON
COUNTY
DECATUR
COUNTY
MC KENZIE
TREZEVANT
ATWOOD
MC LEMORESVILLE
HUNTINGDON
HOLLOW ROCK
BRUCETON
CLARKSBURG
NATCHEZ TRACE STATE PARK AND FOREST
LEGEND
2010 TRAFFIC MAP
CARROLL COUNTY
TENNESSEE
TENNESSEE DEPARTMENT OF TRANSPORTATION
LONG RANGE AND PROJECT PLANNING DIVISIONS
U.S. DEPARTMENT OF TRANSPORTATION
FEDERAL HIGHWAY ADMINISTRATION
09

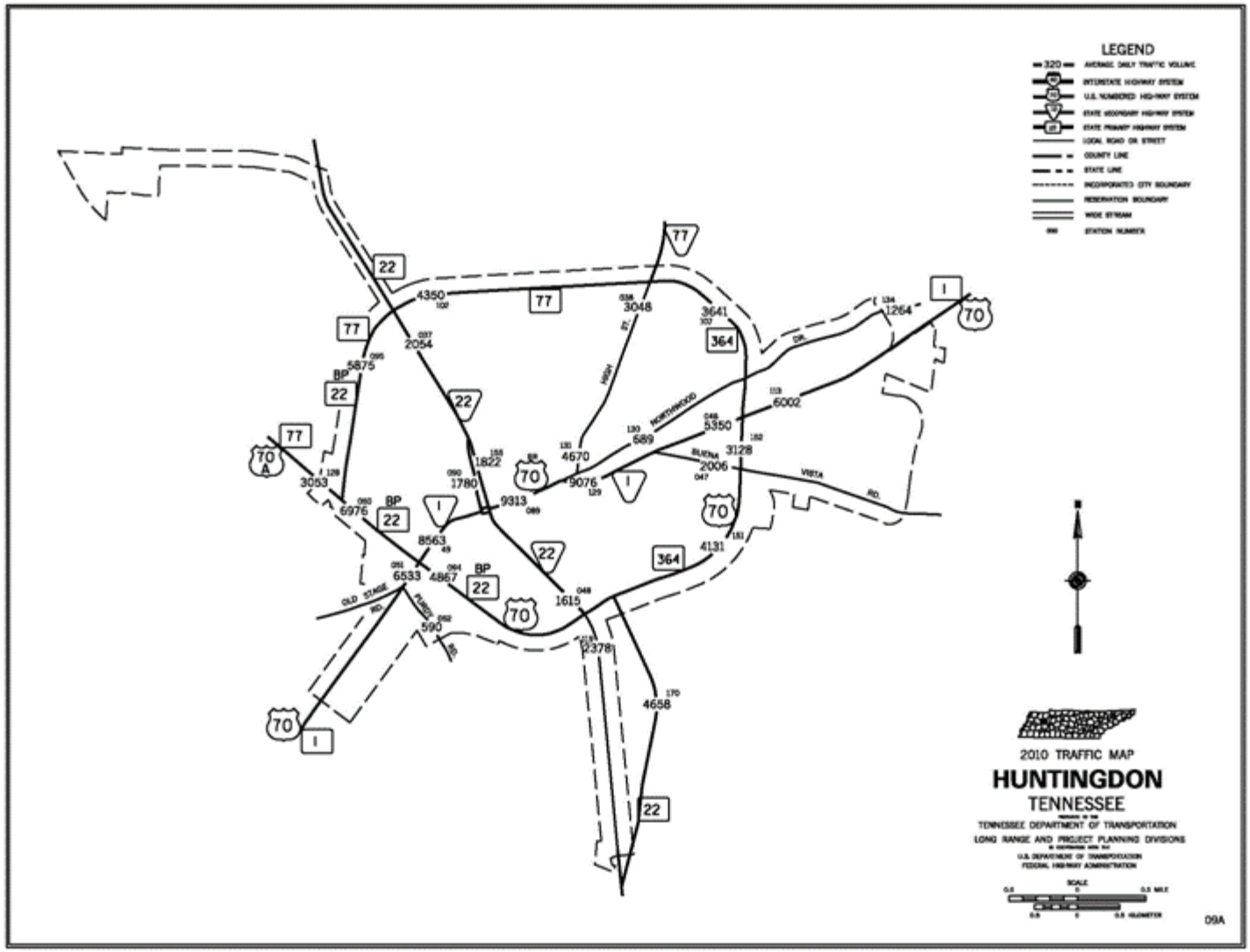
LEGEND
AVERAGE DAILY TRAFFIC VOLUME
INTERSTATE HIGHWAY SYSTEM
U.S. NUMBERED HIGHWAY SYSTEM
STATE SECONDARY HIGHWAY SYSTEM
STATE PRIMARY HIGHWAY SYSTEM
LOCAL ROAD OR STREET
COUNTY LINE
STATE LINE
INCORPORATED CITY BOUNDARY
RESERVATION BOUNDARY
WIDE STREAM
STATION NUMBER
2010 TRAFFIC MAP
HUNTINGDON
TENNESSEE
TENNESSEE DEPARTMENT OF TRANSPORTATION
LONG RANGE AND PROJECT PLANNING DIVISIONS
U.S. DEPARTMENT OF TRANSPORTATION
FEDERAL HIGHWAY ADMINISTRATION
SCALE
0.5 0 0.5 MILE
0.5 0 0.5 KILOMETER
09A

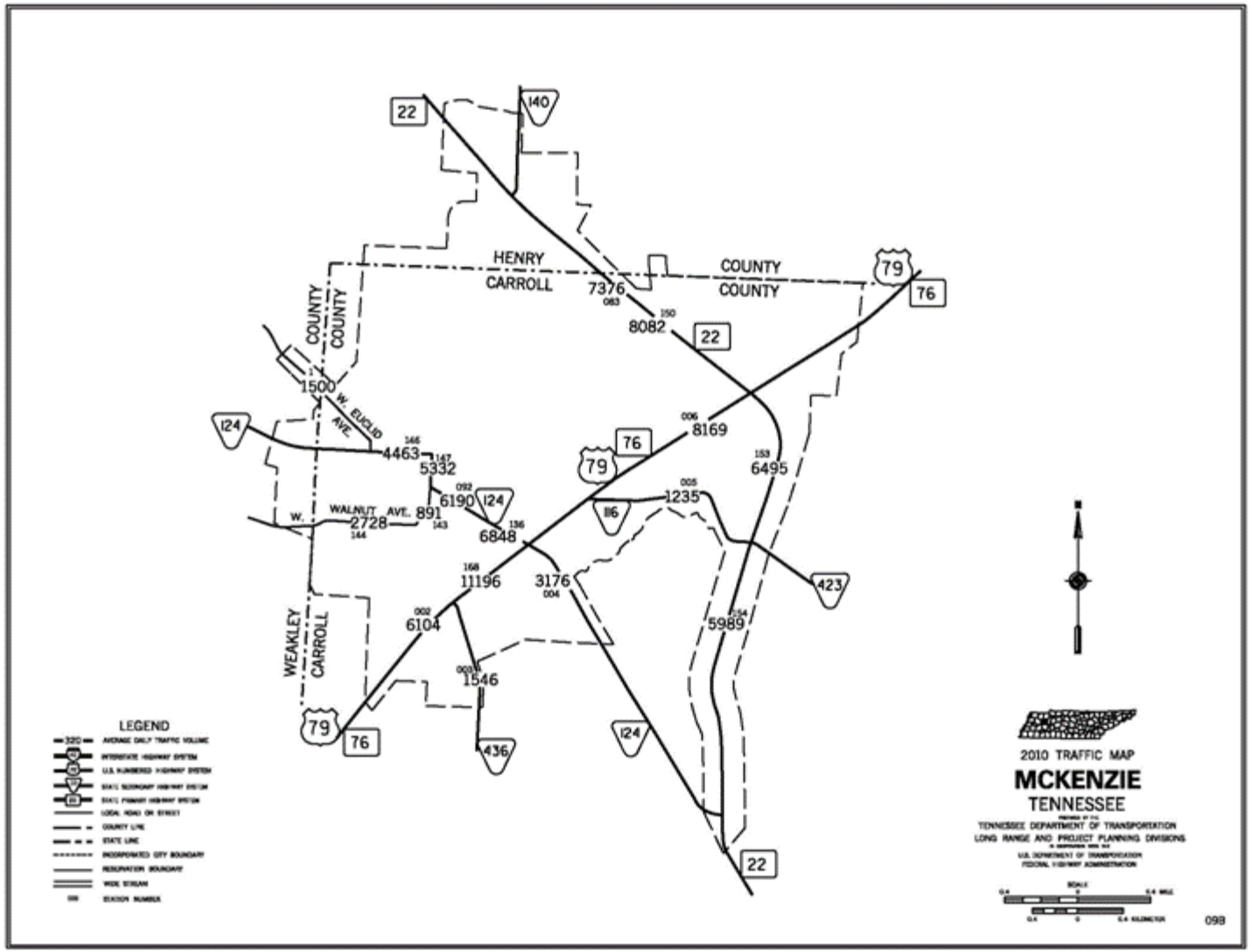

HENRY
CARROLL
COUNTY
COUNTY
COUNTY
COUNTY
WEAKLEY
CARROLL
W. EUCLID AVE.
W. WALNUT AVE.
22
140
79
76
124
116
423
436
7376
083
8082
150
1500
4463
146
5332
147
6190
092
891
143
2728
144
6848
136
8169
006
6495
153
1235
005
11196
168
3176
004
6104
002
1546
003
5989
154
LEGEND
2010 TRAFFIC MAP
MCKENZIE
TENNESSEE
TENNESSEE DEPARTMENT OF TRANSPORTATION
LONG RANGE AND PROJECT PLANNING DIVISIONS
U.S. DEPARTMENT OF TRANSPORTATION
FEDERAL HIGHWAY ADMINISTRATION
SCALE
098

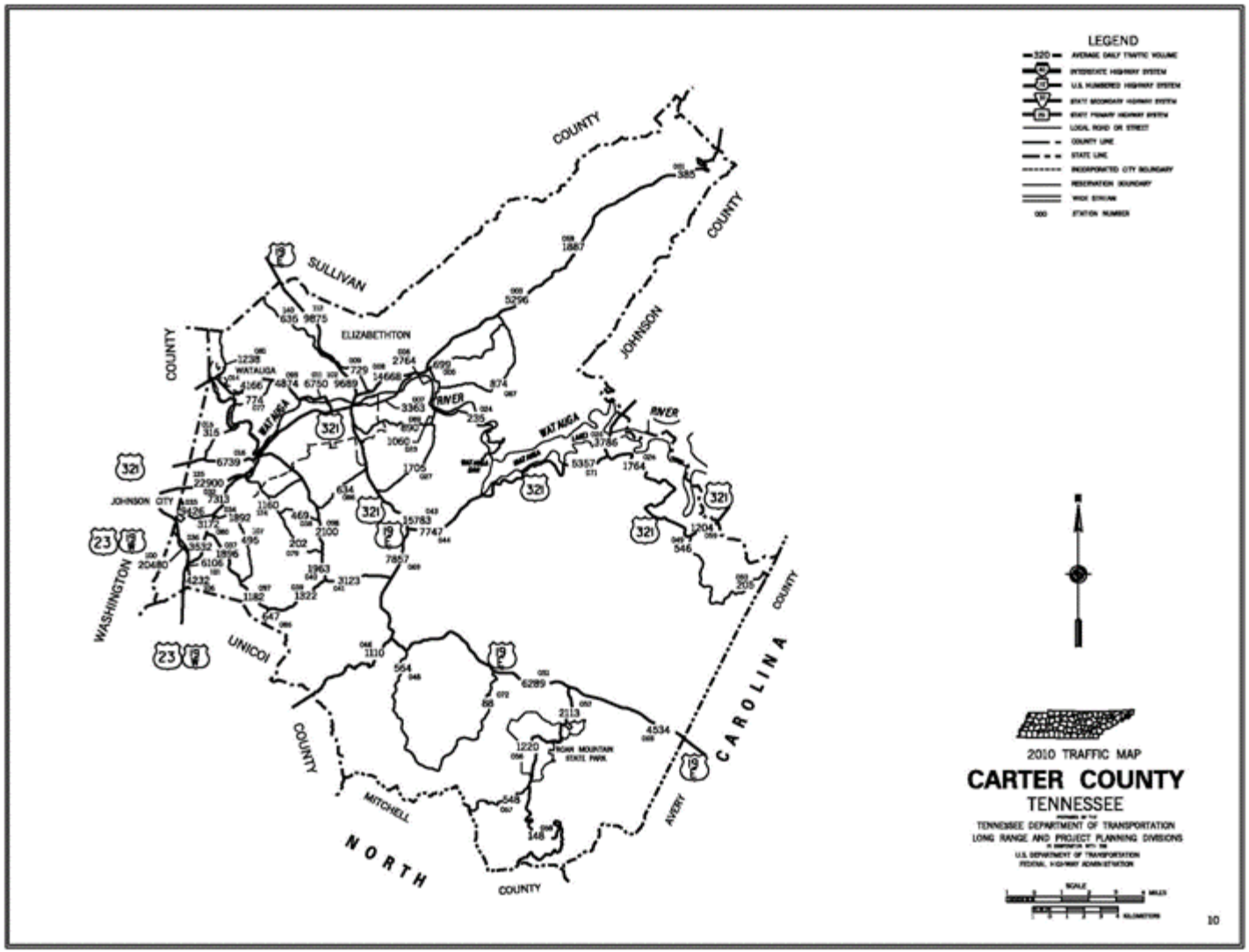
LEGEND
320 AVERAGE DAILY TRAFFIC VOLUME
INTERSTATE HIGHWAY SYSTEM
U.S. NUMBERED HIGHWAY SYSTEM
STATE SECONDARY HIGHWAY SYSTEM
STATE PRIMARY HIGHWAY SYSTEM
LOCAL ROAD OR STREET
COUNTY LINE
STATE LINE
INCORPORATED CITY BOUNDARY
RESERVATION BOUNDARY
WIDE STREAM
000 STATION NUMBER
SULLIVAN COUNTY
JOHNSON COUNTY
CAROLINA
WASHINGTON COUNTY
UNICOI COUNTY
MITCHELL
AVERY
NORTH COUNTY
ELIZABETHTON
WATAUGA RIVER
WATAUGA
JOHNSON CITY
ROAN MOUNTAIN STATE PARK
2010 TRAFFIC MAP
CARTER COUNTY
TENNESSEE
TENNESSEE DEPARTMENT OF TRANSPORTATION
LONG RANGE AND PROJECT PLANNING DIVISIONS
U.S. DEPARTMENT OF TRANSPORTATION
FEDERAL HIGHWAY ADMINISTRATION
SCALE
MILES
KILOMETERS

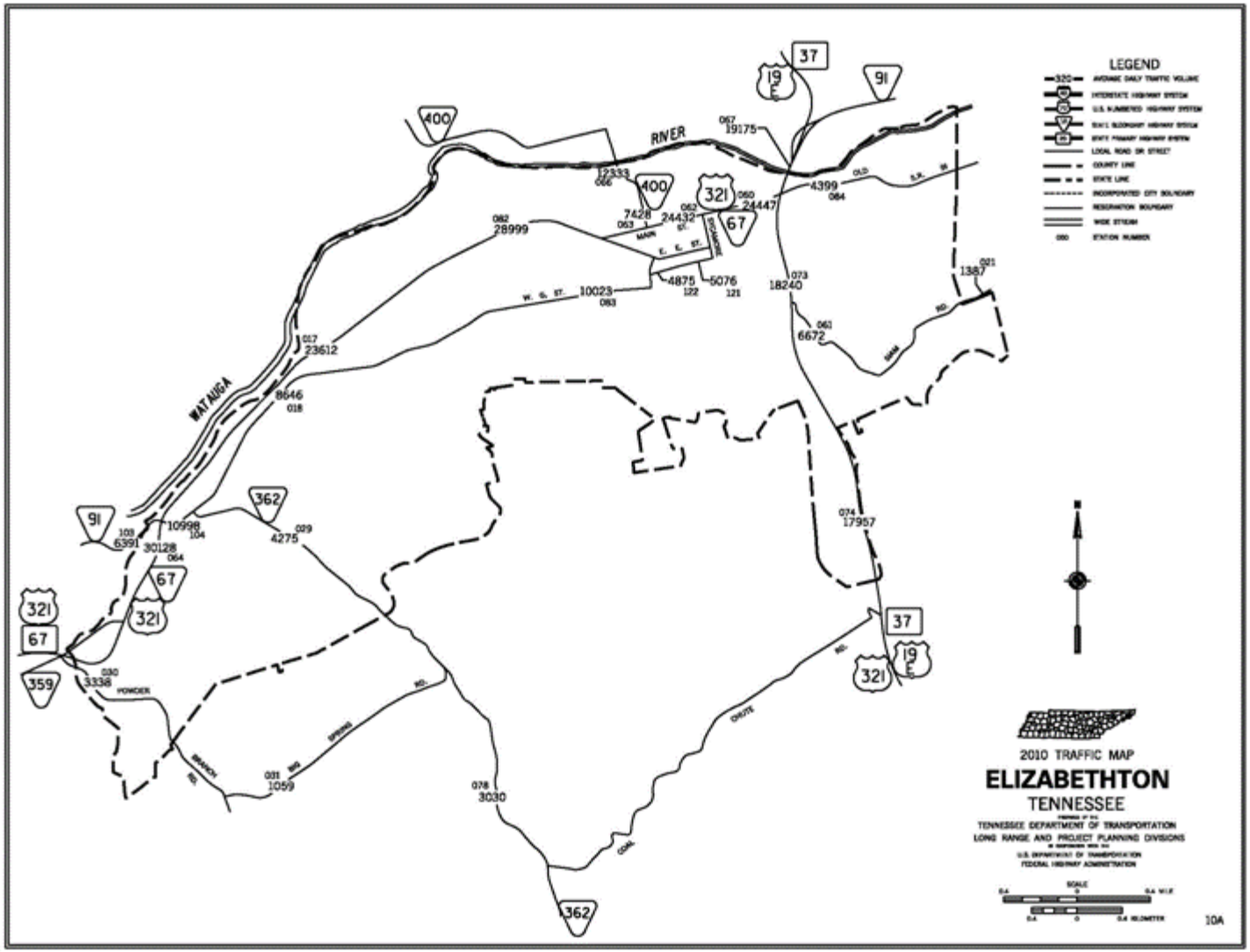
LEGEND
2010 TRAFFIC MAP
ELIZABETHTON
TENNESSEE
TENNESSEE DEPARTMENT OF TRANSPORTATION
LONG RANGE AND PROJECT PLANNING DIVISIONS
U.S. DEPARTMENT OF TRANSPORTATION
FEDERAL HIGHWAY ADMINISTRATION
SCALE
10A
WATAUGA
RIVER
MAIN ST.
E. E. ST.
W. G. ST.
POWDER
BRANCH RD.
BIG SPRING RD.
COAL
CHUTE RD.
SAM RD.
OLD S.R. 91
400
321
67
359
362
37
19 E
91
067 19175
12333 066
7428 063
24432 062
24447 060
4399 084
082 28999
4875 122
5076 121
10023 083
073 18240
1387 021
061 6672
017 23612
8646 018
074 17957
103 6391
10998 104
30128 064
4275 029
030 3338
031 1059
078 3030

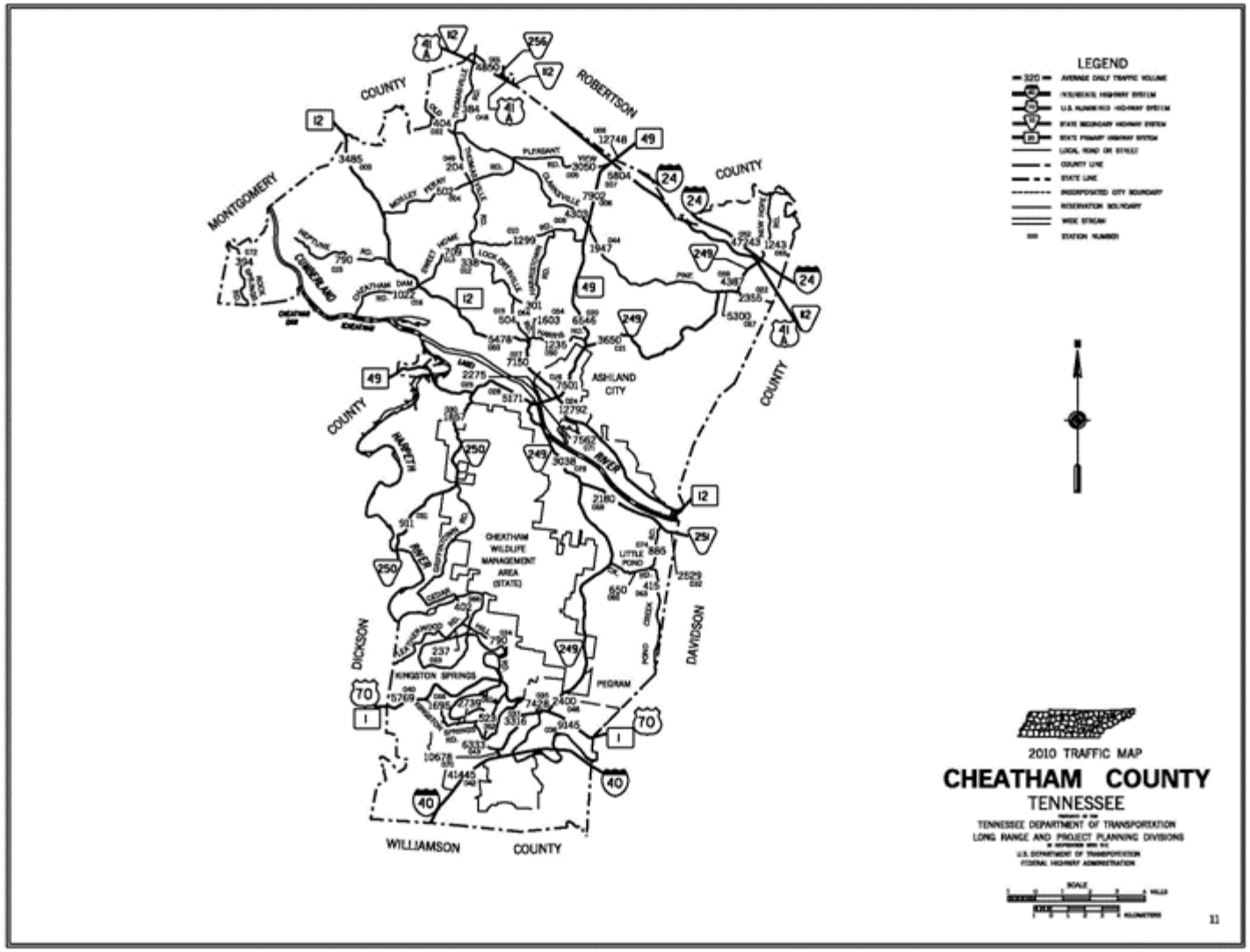
LEGEND
AVERAGE DAILY TRAFFIC VOLUME
INTERSTATE HIGHWAY SYSTEM
U.S. NUMBERED HIGHWAY SYSTEM
STATE SECONDARY HIGHWAY SYSTEM
STATE PRIMARY HIGHWAY SYSTEM
LOCAL ROAD OR STREET
COUNTY LINE
STATE LINE
INCORPORATED CITY BOUNDARY
RESERVATION BOUNDARY
WIDE STREAM
STATION NUMBER
2010 TRAFFIC MAP
CHEATHAM COUNTY
TENNESSEE
TENNESSEE DEPARTMENT OF TRANSPORTATION
LONG RANGE AND PROJECT PLANNING DIVISIONS
U.S. DEPARTMENT OF TRANSPORTATION
FEDERAL HIGHWAY ADMINISTRATION
SCALE
MILES
KILOMETERS
ROBERTSON COUNTY
MONTGOMERY COUNTY
DICKSON COUNTY
HARPETH RIVER
CUMBERLAND RIVER
CHEATHAM DAM
CHEATHAM LOCK
ASHLAND CITY
CHEATHAM WILDLIFE MANAGEMENT AREA (STATE)
KINGSTON SPRINGS
PEGRAM
LITTLE PONY CREEK
DAVIDSON COUNTY
WILLIAMSON COUNTY
11

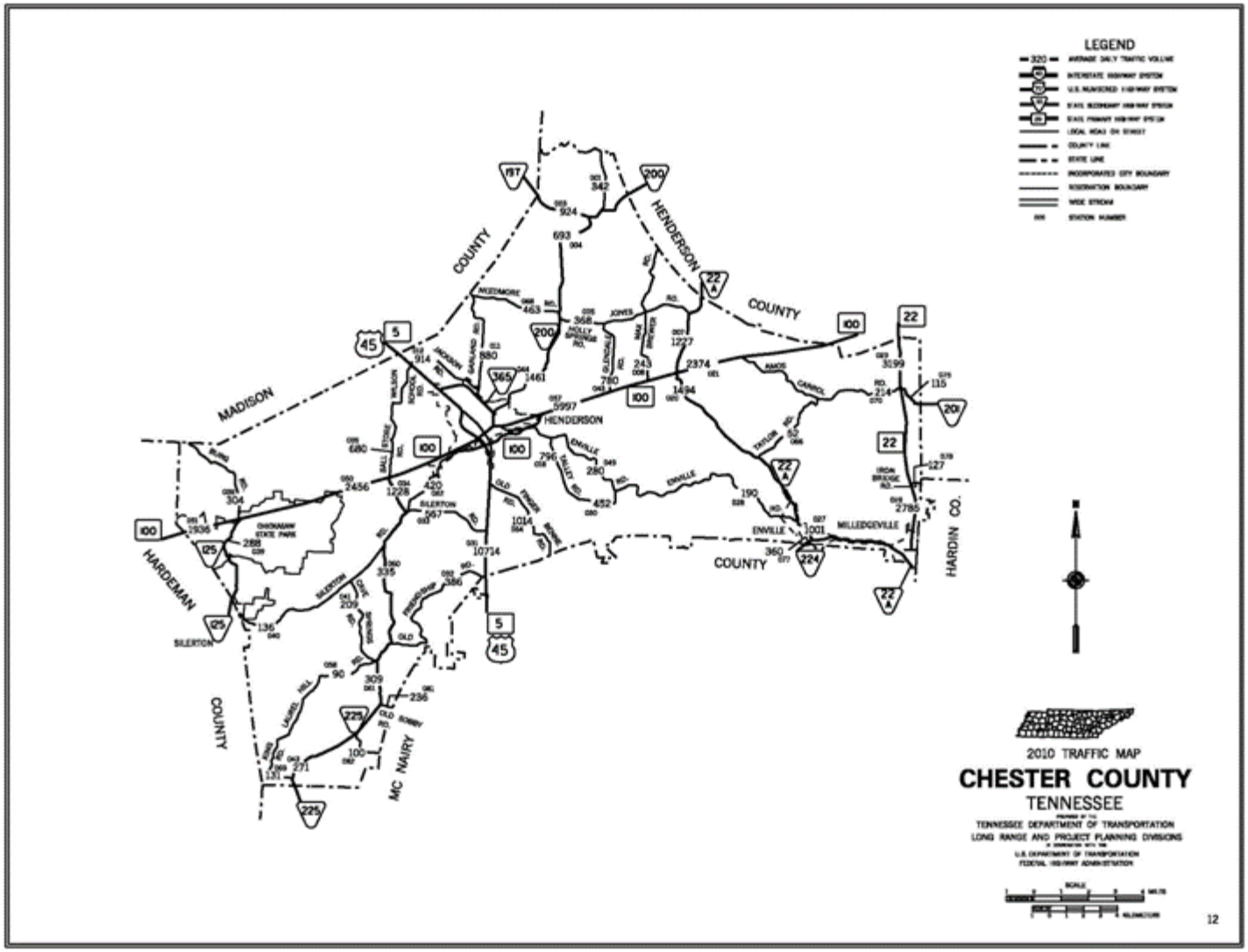
LEGEND
2010 TRAFFIC MAP
CHESTER COUNTY
TENNESSEE
TENNESSEE DEPARTMENT OF TRANSPORTATION
LONG RANGE AND PROJECT PLANNING DIVISIONS
U.S. DEPARTMENT OF TRANSPORTATION
FEDERAL HIGHWAY ADMINISTRATION
SCALE
MILES
KILOMETERS
HENDERSON
COUNTY
MADISON
HARDEMAN
MC NAIRY
HARDIN CO.
SILERTON
ENVILLE
MILLEDGEVILLE
CHICKASAW STATE PARK

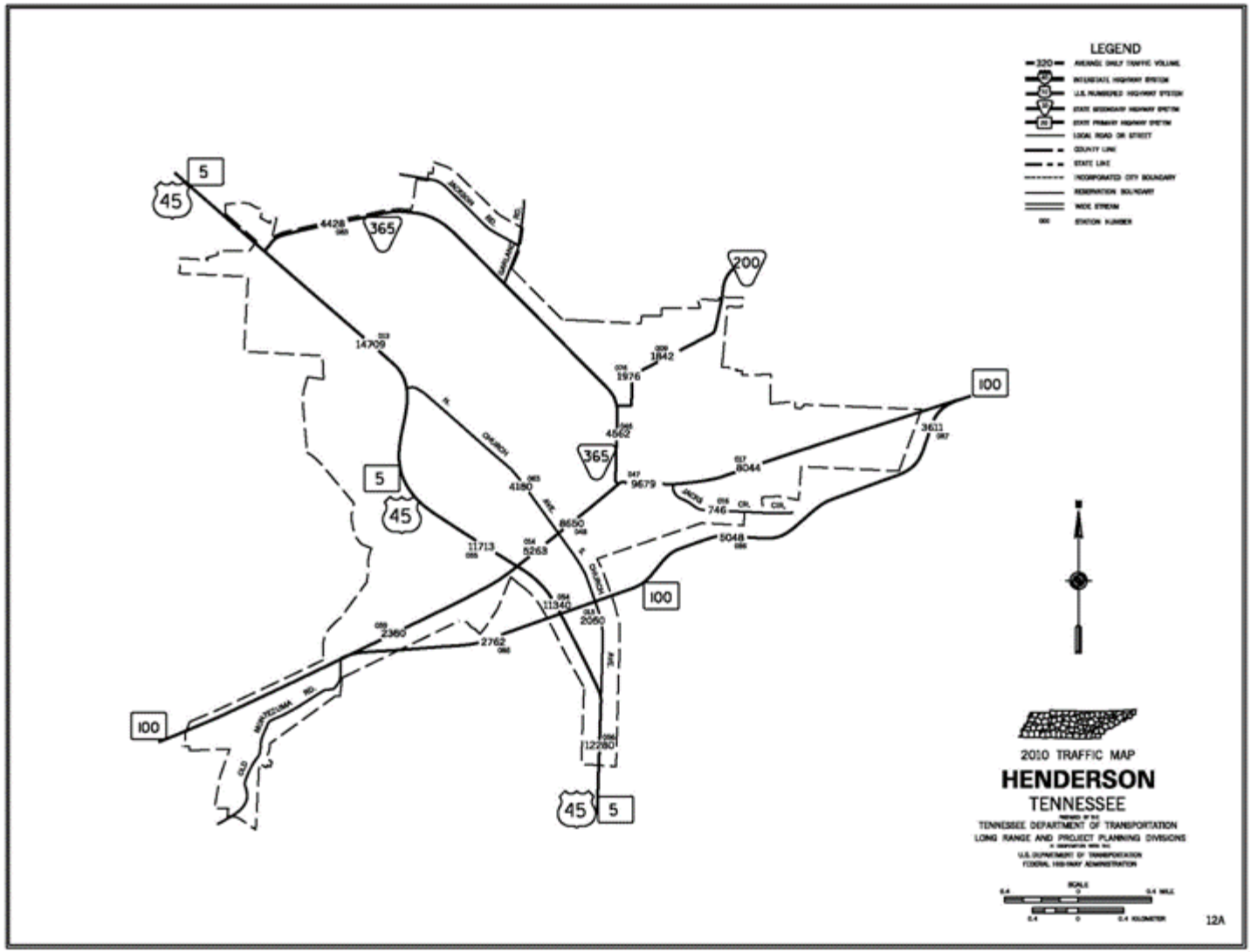
LEGEND
320 AVERAGE DAILY TRAFFIC VOLUME
INTERSTATE HIGHWAY SYSTEM
U.S. NUMBERED HIGHWAY SYSTEM
STATE SECONDARY HIGHWAY SYSTEM
STATE PRIMARY HIGHWAY SYSTEM
LOCAL ROAD OR STREET
COUNTY LINE
STATE LINE
INCORPORATED CITY BOUNDARY
RESERVATION BOUNDARY
WIDE STREAM
STATION NUMBER
5
45
365
200
100
4428
14709
1976
1842
4562
9679
8044
3611
746
5048
4180
8650
5263
11713
11340
2050
2360
2762
12280
N. CHURCH AVE.
S. CHURCH AVE.
JACKS CR. CIR.
OLD MONTEZUMA RD.
2010 TRAFFIC MAP
HENDERSON
TENNESSEE
TENNESSEE DEPARTMENT OF TRANSPORTATION
LONG RANGE AND PROJECT PLANNING DIVISIONS
U.S. DEPARTMENT OF TRANSPORTATION
FEDERAL HIGHWAY ADMINISTRATION
SCALE
0.4 0 0.4 MILE
0.4 0 0.4 KILOMETER
12A

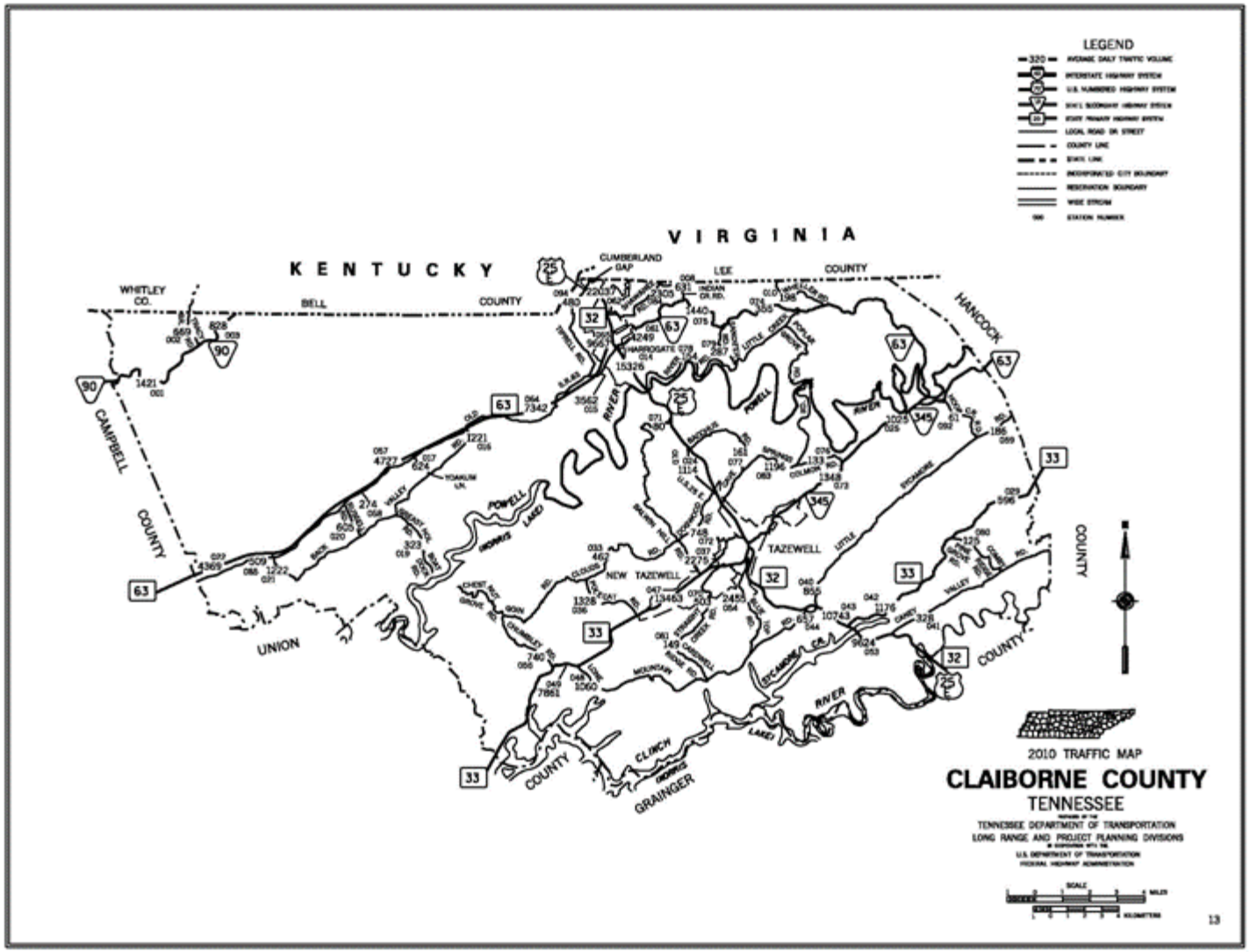
LEGEND
320 AVERAGE DAILY TRAFFIC VOLUME
INTERSTATE HIGHWAY SYSTEM
U.S. NUMBERED HIGHWAY SYSTEM
STATE SECONDARY HIGHWAY SYSTEM
STATE PRIMARY HIGHWAY SYSTEM
LOCAL ROAD OR STREET
COUNTY LINE
STATE LINE
INCORPORATED CITY BOUNDARY
RESERVATION BOUNDARY
WIDE STREAM
000 STATION NUMBER
KENTUCKY
VIRGINIA
WHITLEY CO.
BELL COUNTY
CUMBERLAND GAP
LEE COUNTY
HANCOCK COUNTY
CAMPBELL COUNTY
UNION COUNTY
TAZEWELL COUNTY
CLAIBORNE COUNTY
GRAINGER COUNTY
NEW TAZEWELL
POWELL RIVER
CLINCH RIVER
CUMBERLAND GAP
2010 TRAFFIC MAP
CLAIBORNE COUNTY
TENNESSEE
TENNESSEE DEPARTMENT OF TRANSPORTATION
LONG RANGE AND PROJECT PLANNING DIVISIONS
U.S. DEPARTMENT OF TRANSPORTATION
FEDERAL HIGHWAY ADMINISTRATION
SCALE
MILES
KILOMETERS

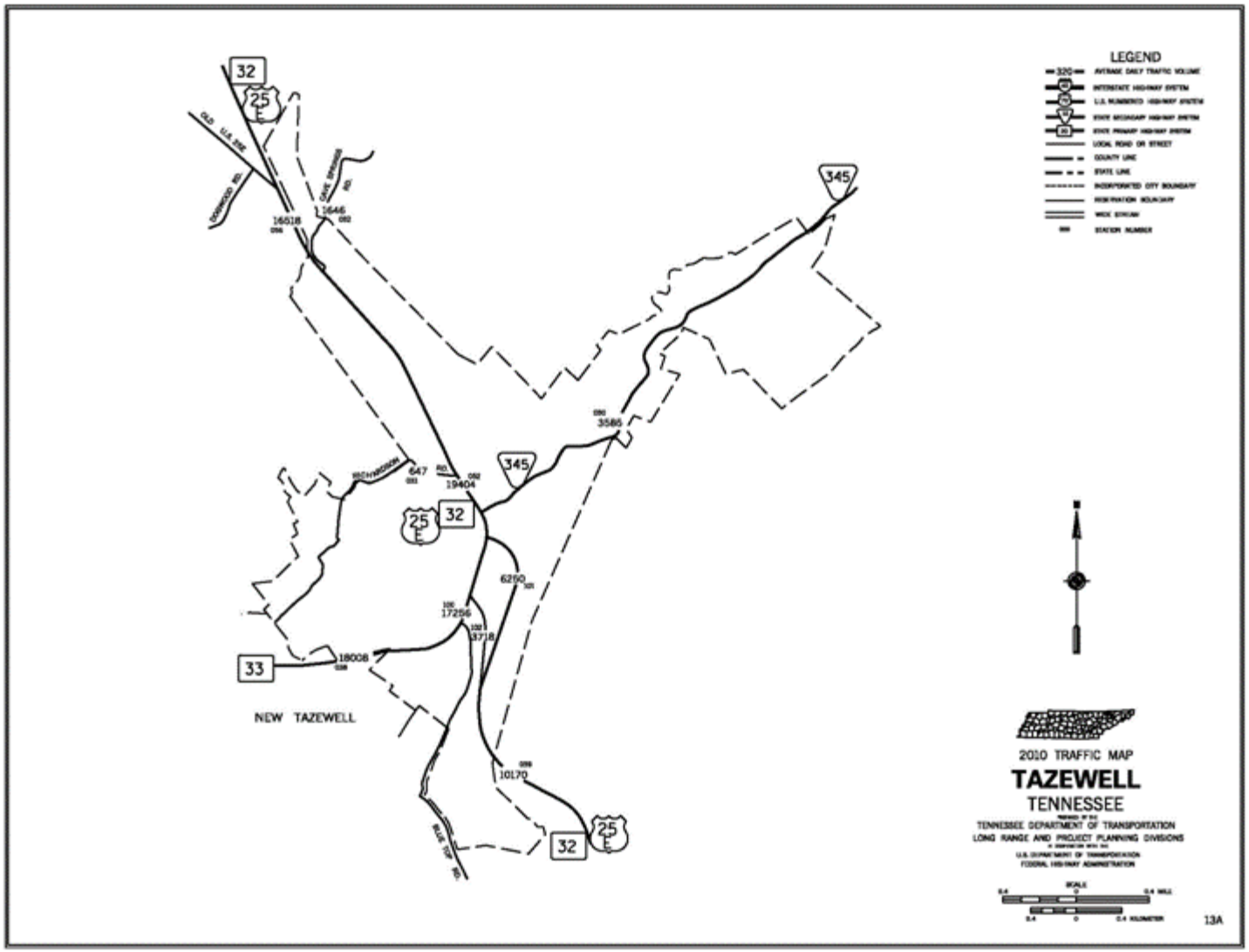
LEGEND
320 AVERAGE DAILY TRAFFIC VOLUME
INTERSTATE HIGHWAY SYSTEM
U.S. NUMBERED HIGHWAY SYSTEM
STATE SECONDARY HIGHWAY SYSTEM
STATE PRIMARY HIGHWAY SYSTEM
LOCAL ROAD OR STREET
COUNTY LINE
STATE LINE
INCORPORATED CITY BOUNDARY
RESERVATION BOUNDARY
WIDE STREAM
STATION NUMBER
32
25 E
345
33
OLD U.S. 25E
DORWOOD RD.
CAVE SPRINGS RD.
RICHARDSON
BLUE TOP RD.
16518
1646
647
19404
3585
6250
17256
3718
18008
10170
NEW TAZEWELL
2010 TRAFFIC MAP
TAZEWELL
TENNESSEE
TENNESSEE DEPARTMENT OF TRANSPORTATION
LONG RANGE AND PROJECT PLANNING DIVISIONS
U.S. DEPARTMENT OF TRANSPORTATION
FEDERAL HIGHWAY ADMINISTRATION
SCALE
0.4 0 0.4 MILE
0.4 0 0.4 KILOMETER
13A

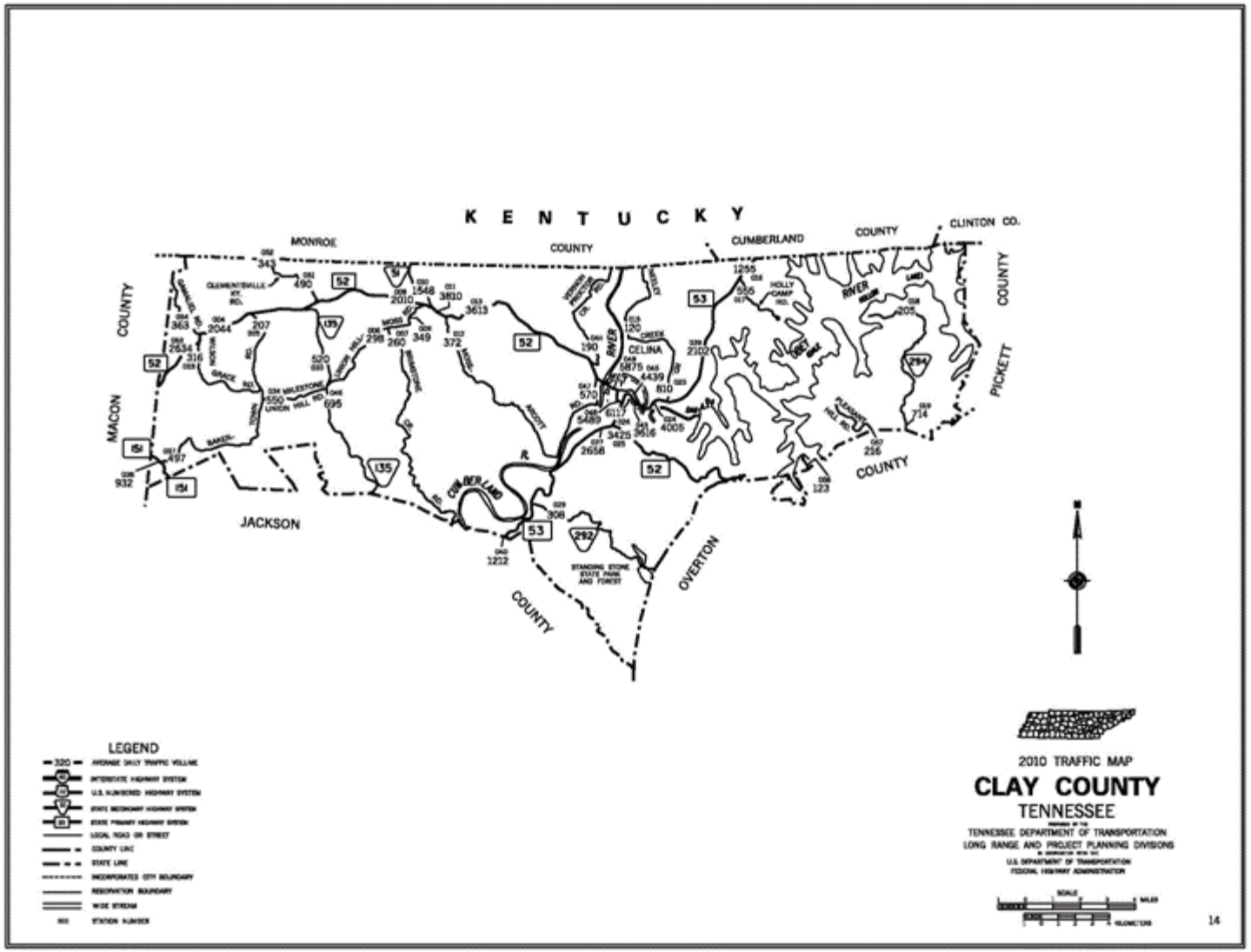
KENTUCKY
MONROE COUNTY
CUMBERLAND COUNTY
CLINTON CO.
PICKETT COUNTY
MACON COUNTY
JACKSON COUNTY
OVERTON COUNTY
CELINA
CUMBERLAND RIVER
LEGEND
AVERAGE DAILY TRAFFIC VOLUME
INTERSTATE HIGHWAY SYSTEM
U.S. NUMBERED HIGHWAY SYSTEM
STATE SECONDARY HIGHWAY SYSTEM
STATE PRIMARY HIGHWAY SYSTEM
LOCAL ROAD OR STREET
COUNTY LINE
STATE LINE
INCORPORATED CITY BOUNDARY
RESERVATION BOUNDARY
WIDE STREAM
STATION NUMBER
2010 TRAFFIC MAP
CLAY COUNTY
TENNESSEE
PREPARED BY THE
TENNESSEE DEPARTMENT OF TRANSPORTATION
LONG RANGE AND PROJECT PLANNING DIVISIONS
IN COOPERATION WITH THE
U.S. DEPARTMENT OF TRANSPORTATION
FEDERAL HIGHWAY ADMINISTRATION
SCALE
MILES
KILOMETERS

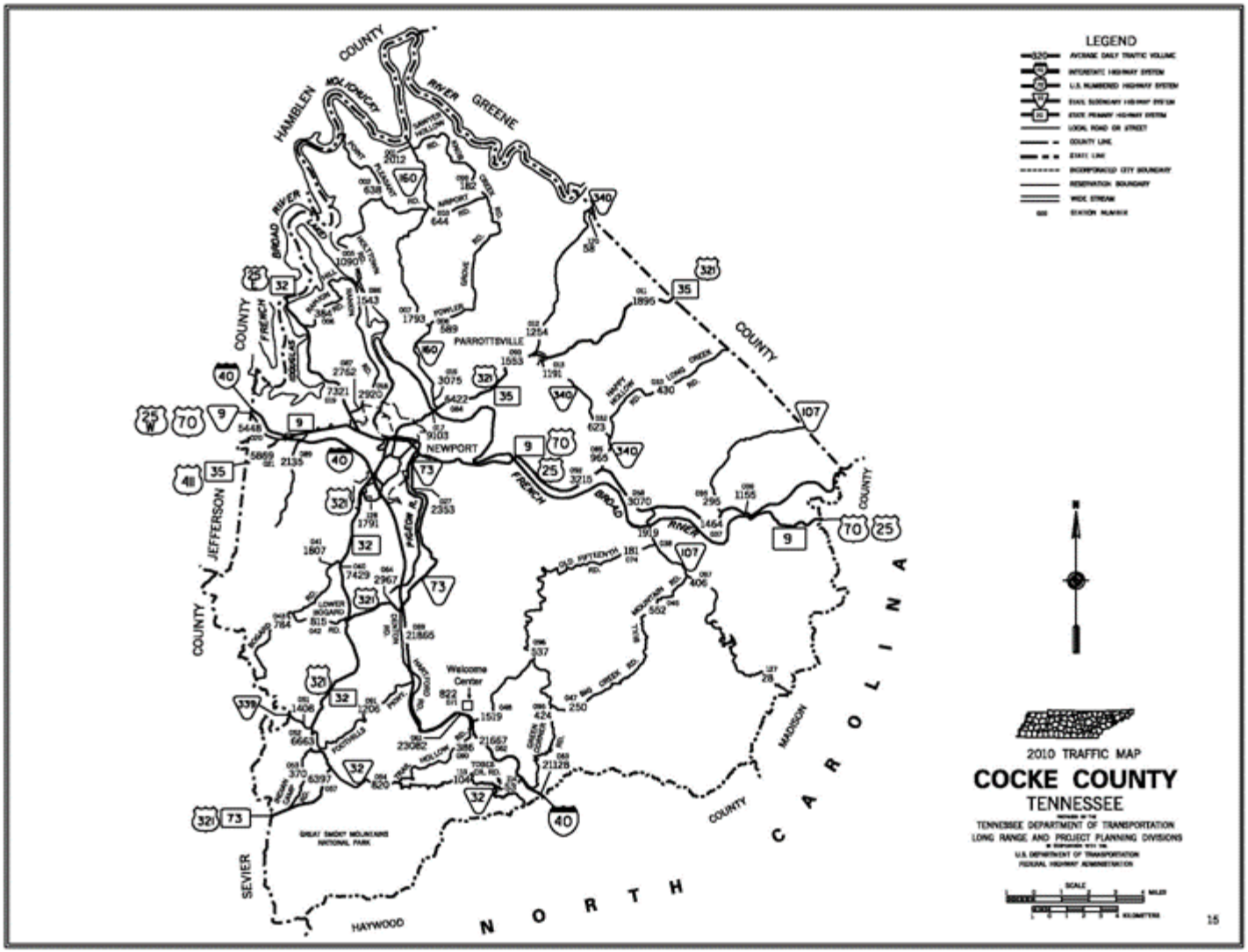
LEGEND
AVERAGE DAILY TRAFFIC VOLUME
INTERSTATE HIGHWAY SYSTEM
U.S. NUMBERED HIGHWAY SYSTEM
STATE SECONDARY HIGHWAY SYSTEM
STATE PRIMARY HIGHWAY SYSTEM
LOCAL ROAD OR STREET
COUNTY LINE
STATE LINE
INCORPORATED CITY BOUNDARY
RESERVATION BOUNDARY
WIDE STREAM
STATION NUMBER
2010 TRAFFIC MAP
COCKE COUNTY
TENNESSEE
TENNESSEE DEPARTMENT OF TRANSPORTATION
LONG RANGE AND PROJECT PLANNING DIVISIONS
U.S. DEPARTMENT OF TRANSPORTATION
FEDERAL HIGHWAY ADMINISTRATION
SCALE
MILES
KILOMETERS
NEWPORT
PARROTTSVILLE
Welcome Center
GREENE COUNTY
HAMBLEN COUNTY
JEFFERSON COUNTY
SEVIER COUNTY
HAYWOOD COUNTY
MADISON COUNTY
NORTH CAROLINA
FRENCH BROAD RIVER
PIGEON RIVER
GREAT SMOKY MOUNTAINS NATIONAL PARK

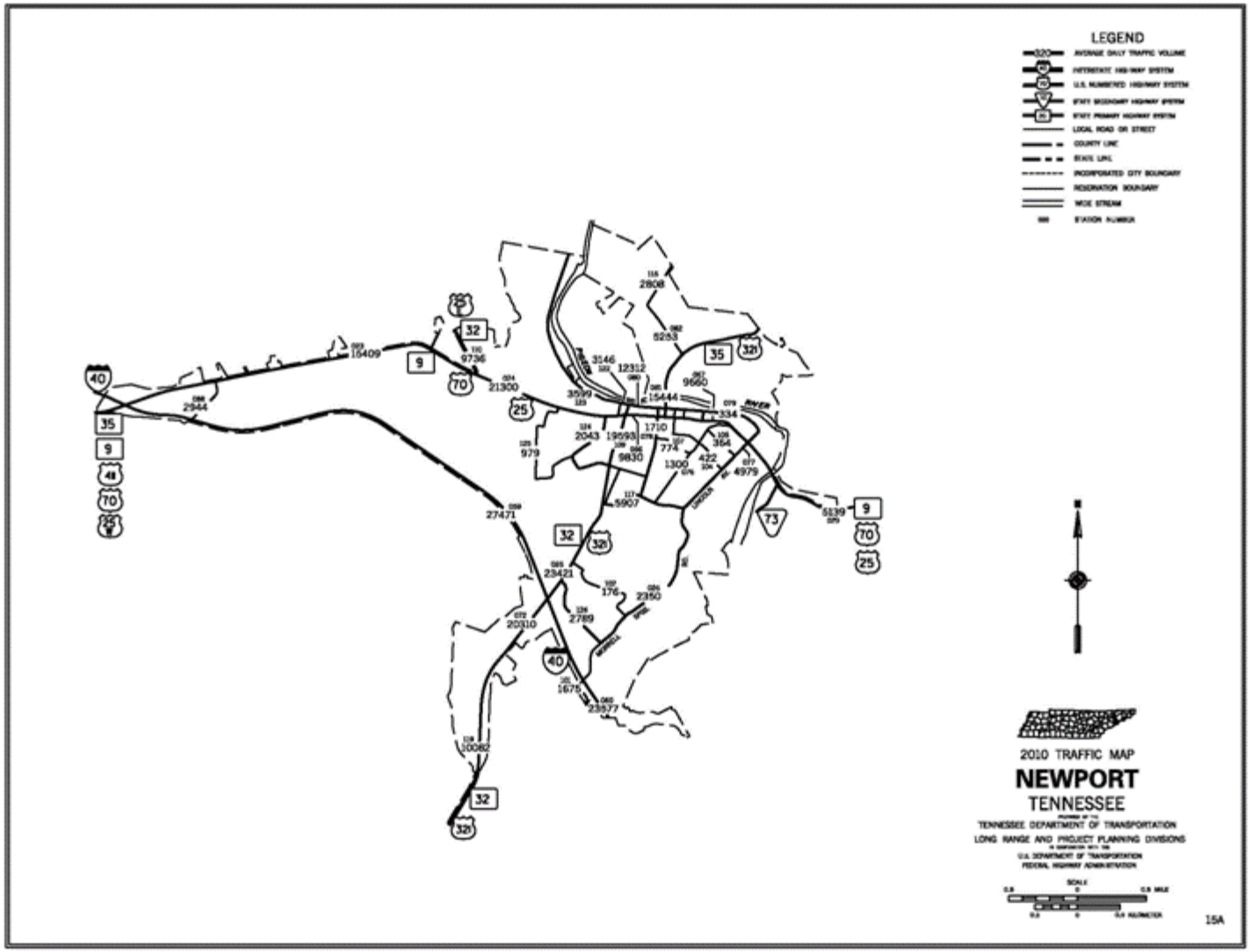
LEGEND
AVERAGE DAILY TRAFFIC VOLUME
INTERSTATE HIGHWAY SYSTEM
U.S. NUMBERED HIGHWAY SYSTEM
STATE SECONDARY HIGHWAY SYSTEM
STATE PRIMARY HIGHWAY SYSTEM
LOCAL ROAD OR STREET
COUNTY LINE
STATE LINE
INCORPORATED CITY BOUNDARY
RESERVATION BOUNDARY
WIDE STREAM
STATION NUMBER
2010 TRAFFIC MAP
NEWPORT
TENNESSEE
TENNESSEE DEPARTMENT OF TRANSPORTATION
LONG RANGE AND PROJECT PLANNING DIVISIONS
U.S. DEPARTMENT OF TRANSPORTATION
FEDERAL HIGHWAY ADMINISTRATION
SCALE
0.5 0 0.5 MILE
0.5 0 0.5 KILOMETER
15A

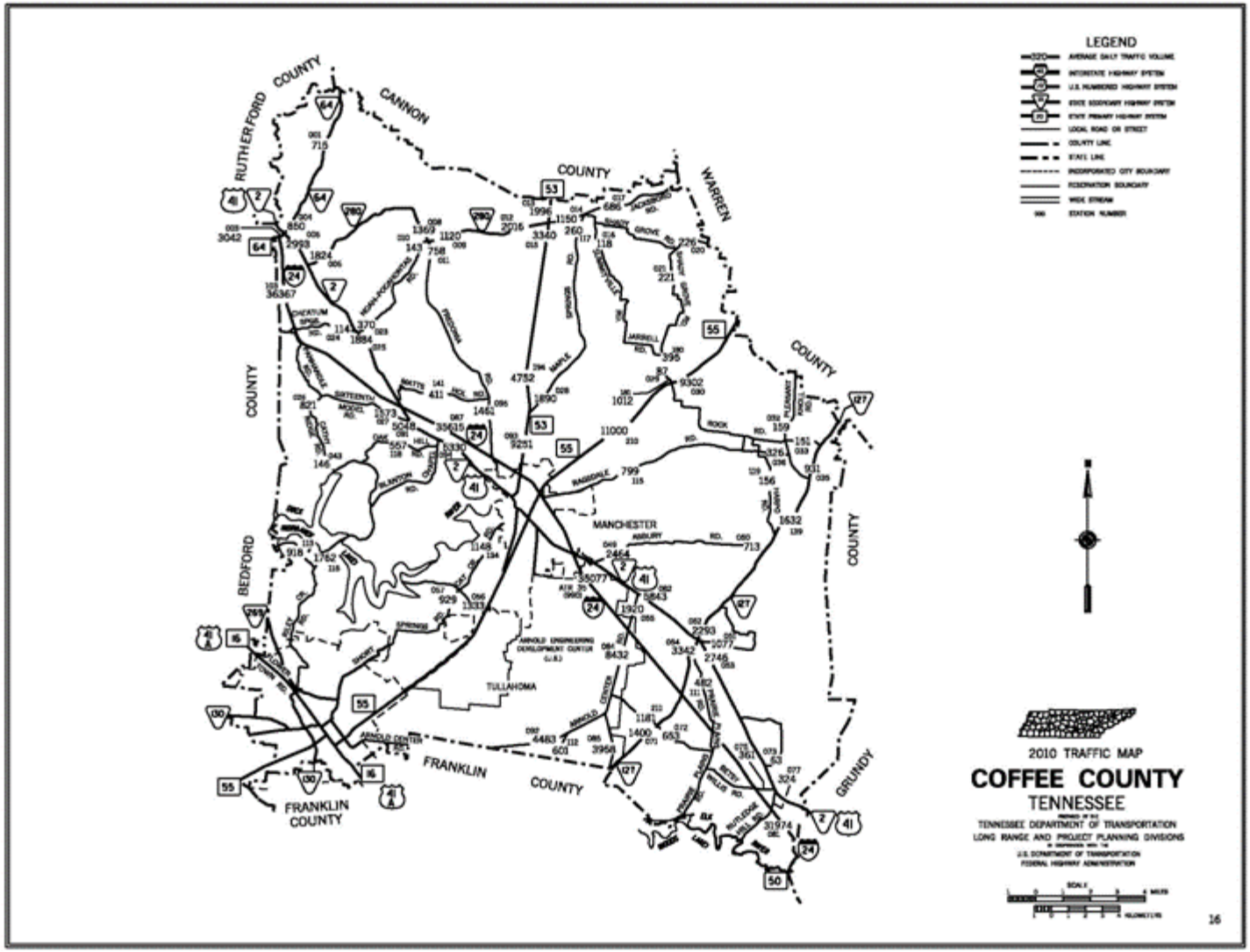
LEGEND
AVERAGE DAILY TRAFFIC VOLUME
INTERSTATE HIGHWAY SYSTEM
U.S. NUMBERED HIGHWAY SYSTEM
STATE PRIMARY HIGHWAY SYSTEM
LOCAL ROAD OR STREET
COUNTY LINE
STATE LINE
INCORPORATED CITY BOUNDARY
RESERVATION BOUNDARY
WIDE STREAM
STATION NUMBER
RUTHERFORD COUNTY
CANNON COUNTY
WARREN COUNTY
BEDFORD COUNTY
COFFEE COUNTY
FRANKLIN COUNTY
GRUNDY COUNTY
MANCHESTER
TULLAHOMA
ARNOLD ENGINEERING DEVELOPMENT CENTER (U.S.A.F.)
2010 TRAFFIC MAP
COFFEE COUNTY
TENNESSEE
TENNESSEE DEPARTMENT OF TRANSPORTATION
LONG RANGE AND PROJECT PLANNING DIVISIONS
U.S. DEPARTMENT OF TRANSPORTATION
FEDERAL HIGHWAY ADMINISTRATION
SCALE
MILES
KILOMETERS

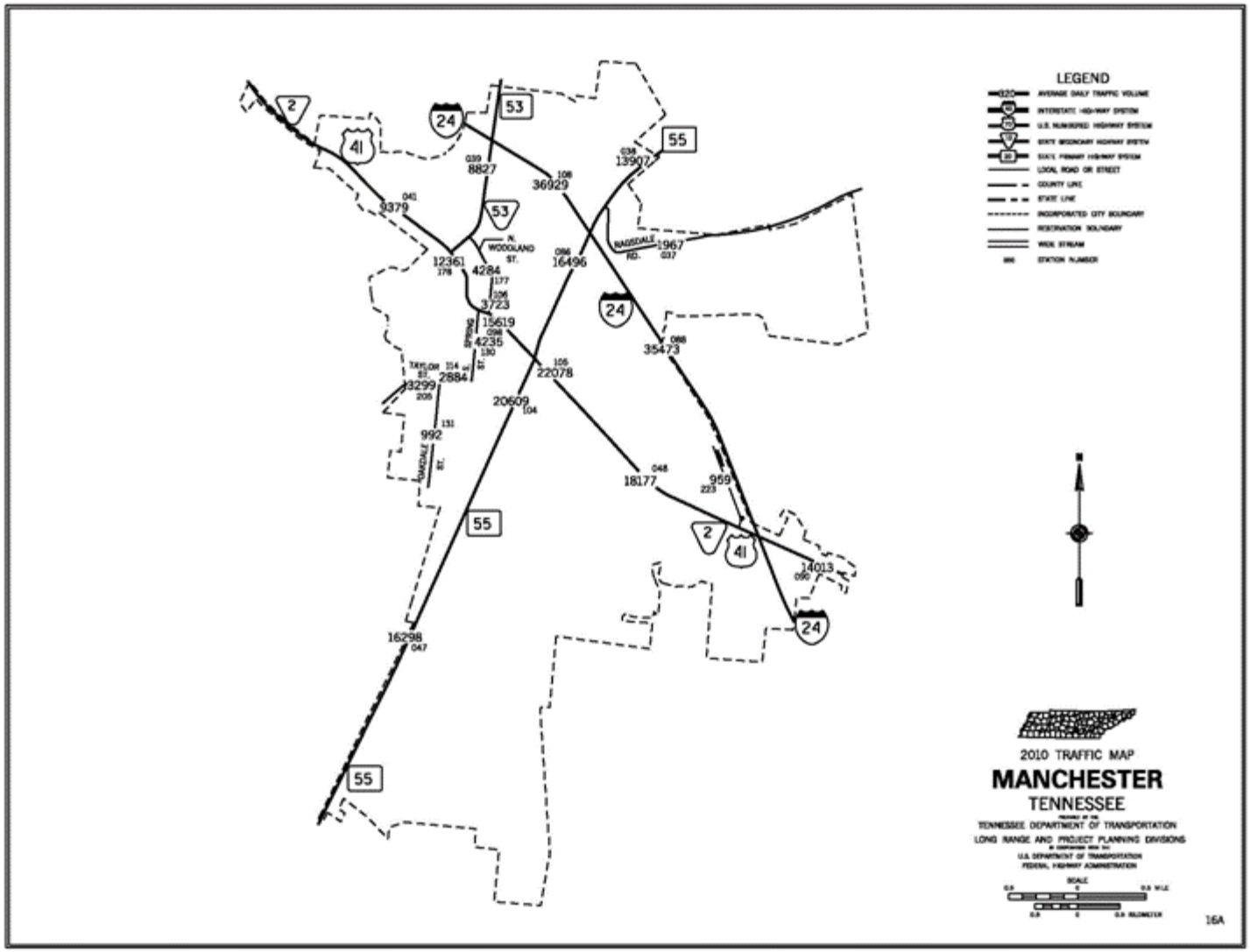
LEGEND
AVERAGE DAILY TRAFFIC VOLUME
INTERSTATE HIGHWAY SYSTEM
U.S. NUMBERED HIGHWAY SYSTEM
STATE SECONDARY HIGHWAY SYSTEM
STATE PRIMARY HIGHWAY SYSTEM
LOCAL ROAD OR STREET
COUNTY LINE
STATE LINE
INCORPORATED CITY BOUNDARY
RESERVATION BOUNDARY
WIDE STREAM
STATION NUMBER
2010 TRAFFIC MAP
MANCHESTER
TENNESSEE
TENNESSEE DEPARTMENT OF TRANSPORTATION
LONG RANGE AND PROJECT PLANNING DIVISIONS
U.S. DEPARTMENT OF TRANSPORTATION
FEDERAL HIGHWAY ADMINISTRATION
SCALE
16A
N
2
41
24
53
55
8827
36929
13907
9379
12361
4284
3723
15619
4235
16496
1967
35473
2884
13299
22078
20609
992
18177
959
14013
16298

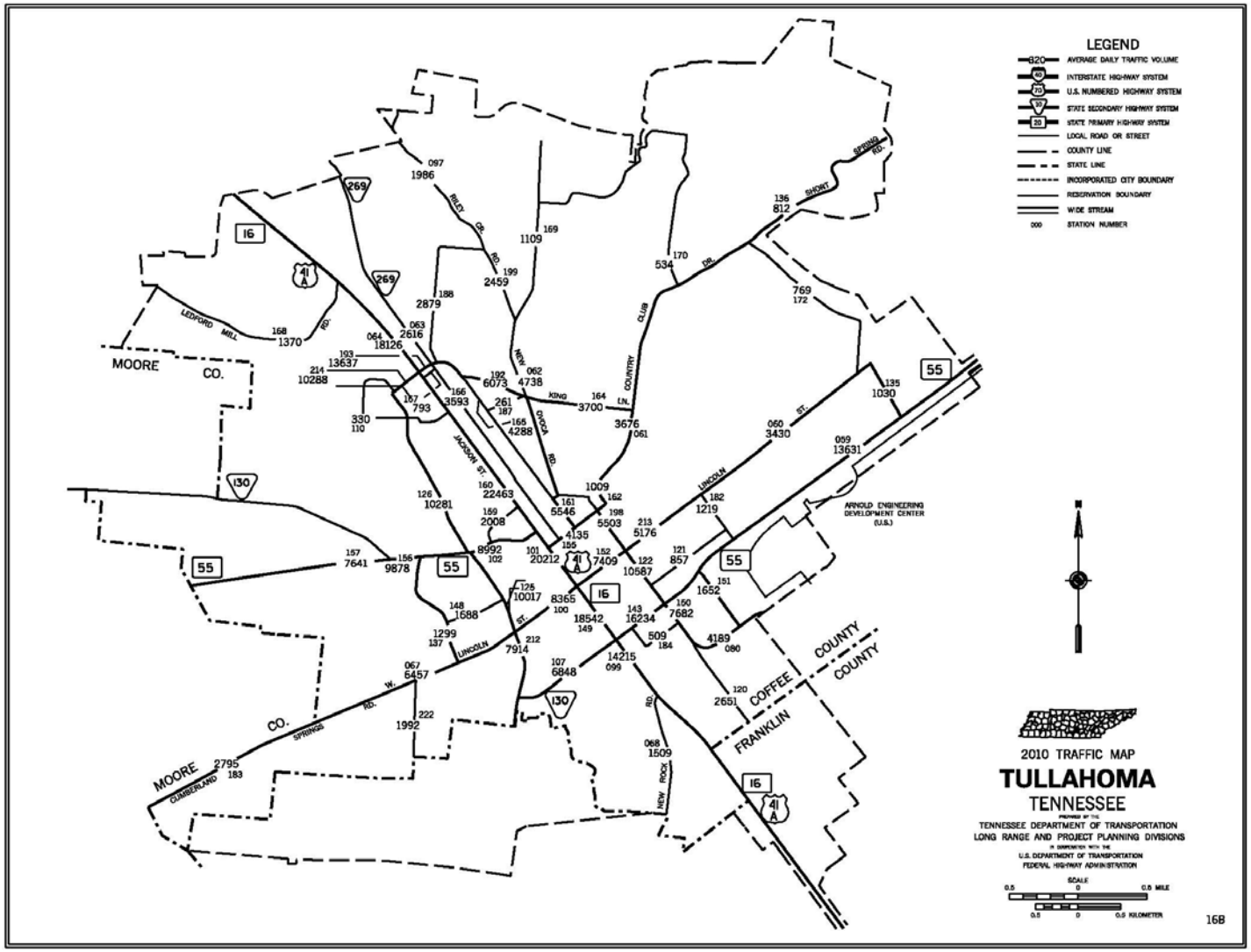
LEGEND
AVERAGE DAILY TRAFFIC VOLUME
INTERSTATE HIGHWAY SYSTEM
U.S. NUMBERED HIGHWAY SYSTEM
STATE SECONDARY HIGHWAY SYSTEM
STATE PRIMARY HIGHWAY SYSTEM
LOCAL ROAD OR STREET
COUNTY LINE
STATE LINE
INCORPORATED CITY BOUNDARY
RESERVATION BOUNDARY
WIDE STREAM
STATION NUMBER
MOORE CO.
COFFEE COUNTY
FRANKLIN COUNTY
ARNOLD ENGINEERING DEVELOPMENT CENTER (U.S.)
2010 TRAFFIC MAP
TULLAHOMA
TENNESSEE
TENNESSEE DEPARTMENT OF TRANSPORTATION
LONG RANGE AND PROJECT PLANNING DIVISIONS
U.S. DEPARTMENT OF TRANSPORTATION
FEDERAL HIGHWAY ADMINISTRATION
SCALE
0.5 0 0.5 MILE
0.5 0 0.5 KILOMETER
16B

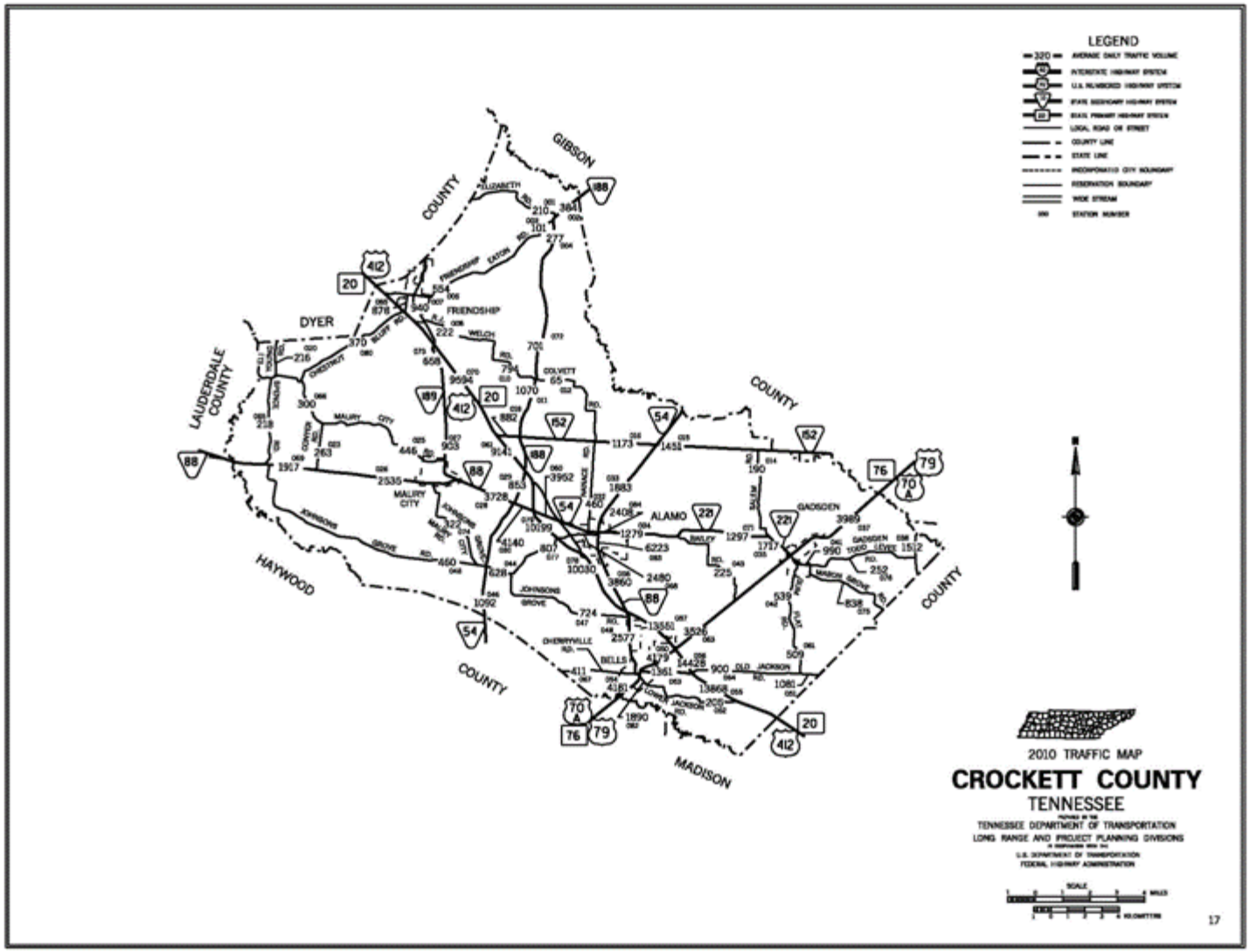
LEGEND
AVERAGE DAILY TRAFFIC VOLUME
INTERSTATE HIGHWAY SYSTEM
U.S. NUMBERED HIGHWAY SYSTEM
STATE SECONDARY HIGHWAY SYSTEM
STATE PRIMARY HIGHWAY SYSTEM
LOCAL ROAD OR STREET
COUNTY LINE
STATE LINE
INCORPORATED CITY BOUNDARY
RESERVATION BOUNDARY
WIDE STREAM
STATION NUMBER
GIBSON COUNTY
LAUDERDALE COUNTY
HAYWOOD COUNTY
MADISON COUNTY
DYER
FRIENDSHIP
MAURY CITY
ALAMO
GADSDEN
2010 TRAFFIC MAP
CROCKETT COUNTY
TENNESSEE
TENNESSEE DEPARTMENT OF TRANSPORTATION
LONG RANGE AND PROJECT PLANNING DIVISIONS
U.S. DEPARTMENT OF TRANSPORTATION
FEDERAL HIGHWAY ADMINISTRATION
SCALE
MILES
KILOMETERS

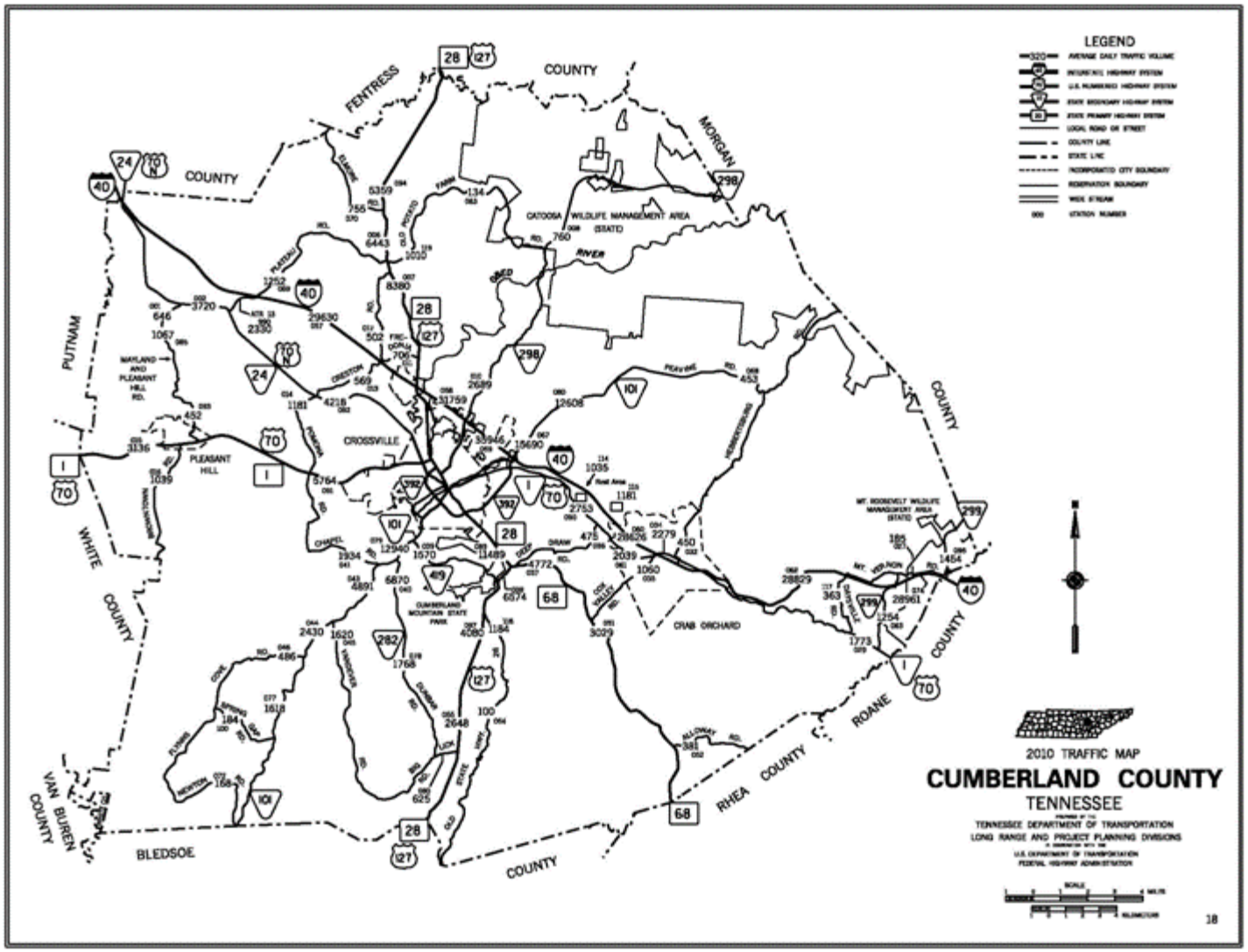
LEGEND
AVERAGE DAILY TRAFFIC VOLUME
INTERSTATE HIGHWAY SYSTEM
U.S. NUMBERED HIGHWAY SYSTEM
STATE SECONDARY HIGHWAY SYSTEM
STATE PRIMARY HIGHWAY SYSTEM
LOCAL ROAD OR STREET
COUNTY LINE
STATE LINE
INCORPORATED CITY BOUNDARY
RESERVATION BOUNDARY
WIDE STREAM
STATION NUMBER
FENTRESS COUNTY
MORGAN COUNTY
PUTNAM COUNTY
WHITE COUNTY
VAN BUREN COUNTY
BLEDSOE COUNTY
RHEA COUNTY
ROANE COUNTY
CROSSVILLE
PLEASANT HILL
CRAB ORCHARD
CATOOSA WILDLIFE MANAGEMENT AREA (STATE)
CUMBERLAND MOUNTAIN STATE PARK
MT. ROOSEVELT WILDLIFE MANAGEMENT AREA (STATE)
2010 TRAFFIC MAP
CUMBERLAND COUNTY
TENNESSEE
TENNESSEE DEPARTMENT OF TRANSPORTATION
LONG RANGE AND PROJECT PLANNING DIVISIONS
U.S. DEPARTMENT OF TRANSPORTATION
FEDERAL HIGHWAY ADMINISTRATION
SCALE
MILES
KILOMETERS

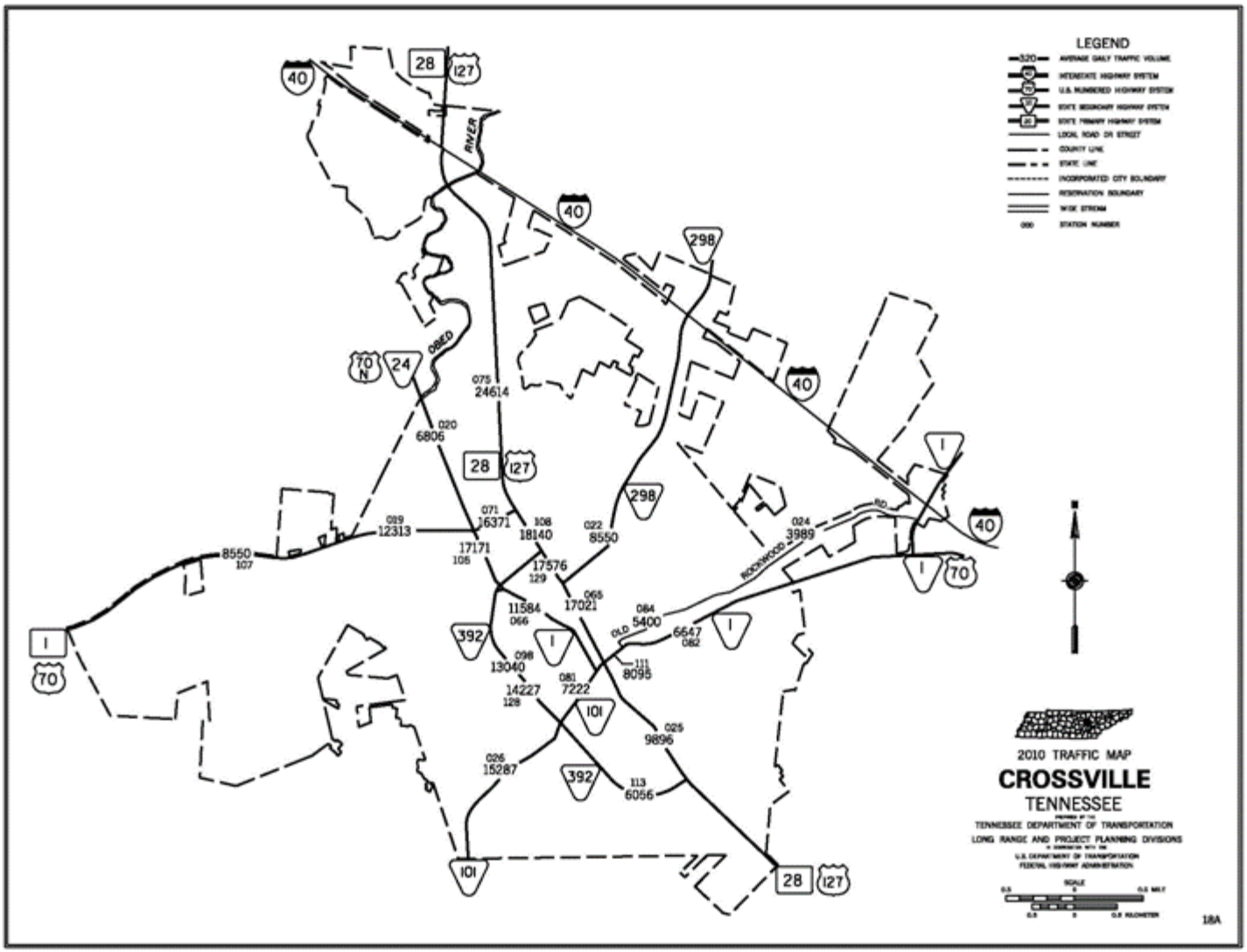
LEGEND
320 AVERAGE DAILY TRAFFIC VOLUME
INTERSTATE HIGHWAY SYSTEM
U.S. NUMBERED HIGHWAY SYSTEM
STATE SECONDARY HIGHWAY SYSTEM
STATE PRIMARY HIGHWAY SYSTEM
LOCAL ROAD OR STREET
COUNTY LINE
STATE LINE
INCORPORATED CITY BOUNDARY
RESERVATION BOUNDARY
WIDE STREAM
000 STATION NUMBER
2010 TRAFFIC MAP
CROSSVILLE
TENNESSEE
TENNESSEE DEPARTMENT OF TRANSPORTATION
LONG RANGE AND PROJECT PLANNING DIVISIONS
U.S. DEPARTMENT OF TRANSPORTATION
FEDERAL HIGHWAY ADMINISTRATION
SCALE
0.5 0 0.5 MILE
0.5 0 0.5 KILOMETER
18A
RIVER
OBED
ROCKWOOD RD
OLD
075 24614
020 6806
071 16371
108 18140
022 8550
019 12313
8550 107
17171 105
17576 129
065 17021
11584 066
084 5400
6647 082
024 3989
111 8095
098 13040
14227 128
081 7222
025 9896
026 15287
113 6056
40
28
127
298
70 N
24
1
70
392
101

LEGEND
ROBERTSON COUNTY
SUMNER COUNTY
WILSON COUNTY
RUTHERFORD COUNTY
WILLIAMSON COUNTY
CHEATHAM COUNTY
NASHVILLE
GOODLETTSVILLE
RIDGE-TOP
LAKE-WOOD
BELLE MEADE
FOREST HILL
OAK HILL
CUMBERLAND RIVER
2010 TRAFFIC MAP
DAVIDSON COUNTY
TENNESSEE
TENNESSEE DEPARTMENT OF TRANSPORTATION
LONG RANGE AND PROJECT PLANNING DIVISIONS
U.S. DEPARTMENT OF TRANSPORTATION
FEDERAL HIGHWAY ADMINISTRATION

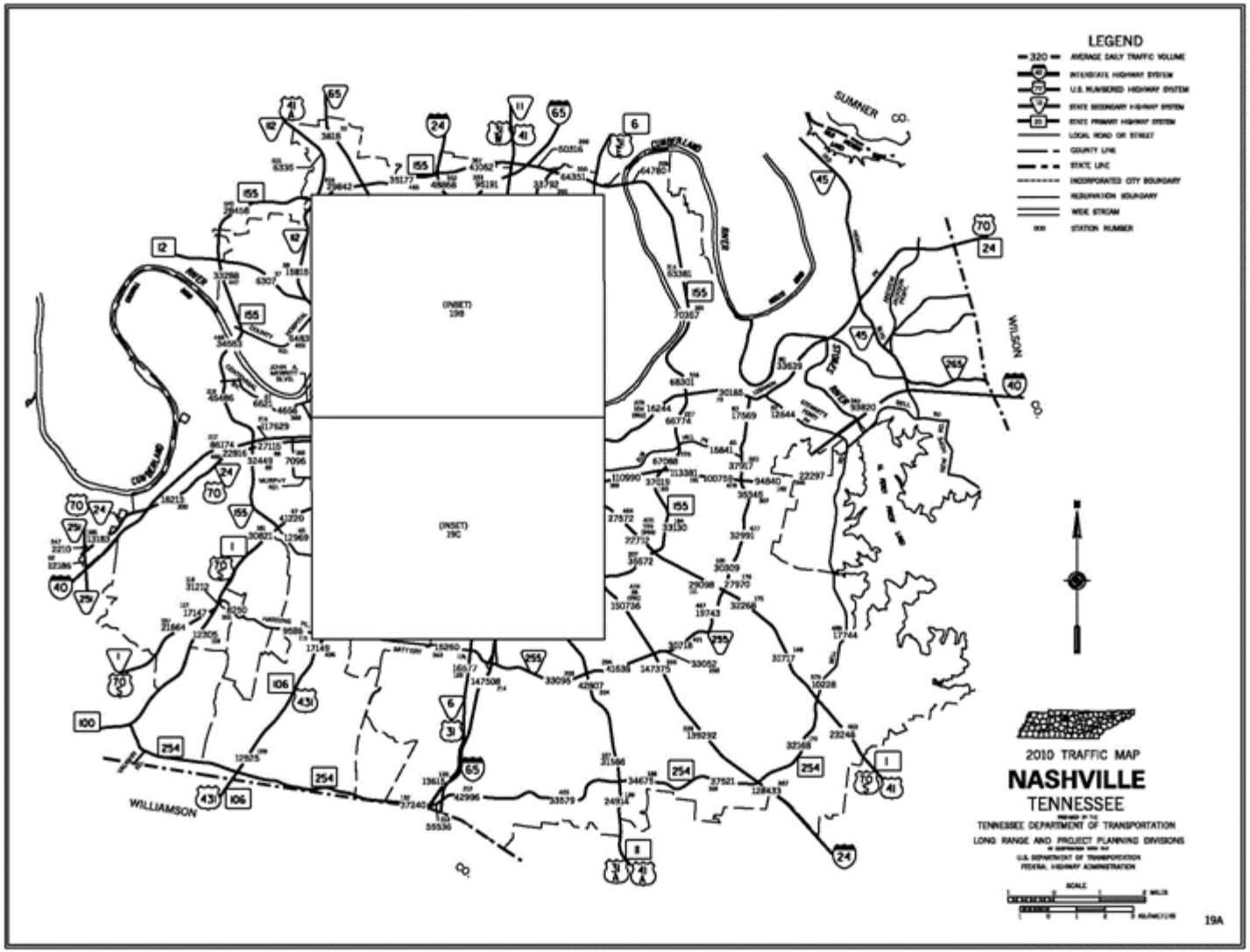
LEGEND
320 AVERAGE DAILY TRAFFIC VOLUME
INTERSTATE HIGHWAY SYSTEM
U.S. NUMBERED HIGHWAY SYSTEM
STATE SECONDARY HIGHWAY SYSTEM
STATE PRIMARY HIGHWAY SYSTEM
LOCAL ROAD OR STREET
COUNTY LINE
STATE LINE
INCORPORATED CITY BOUNDARY
RESERVATION BOUNDARY
WIDE STREAM
XXX STATION NUMBER
(INSET) 19B
(INSET) 19C
SUMNER CO.
WILSON CO.
WILLIAMSON CO.
CUMBERLAND RIVER
2010 TRAFFIC MAP
NASHVILLE
TENNESSEE
TENNESSEE DEPARTMENT OF TRANSPORTATION
LONG RANGE AND PROJECT PLANNING DIVISIONS
U.S. DEPARTMENT OF TRANSPORTATION
FEDERAL HIGHWAY ADMINISTRATION
SCALE
19A

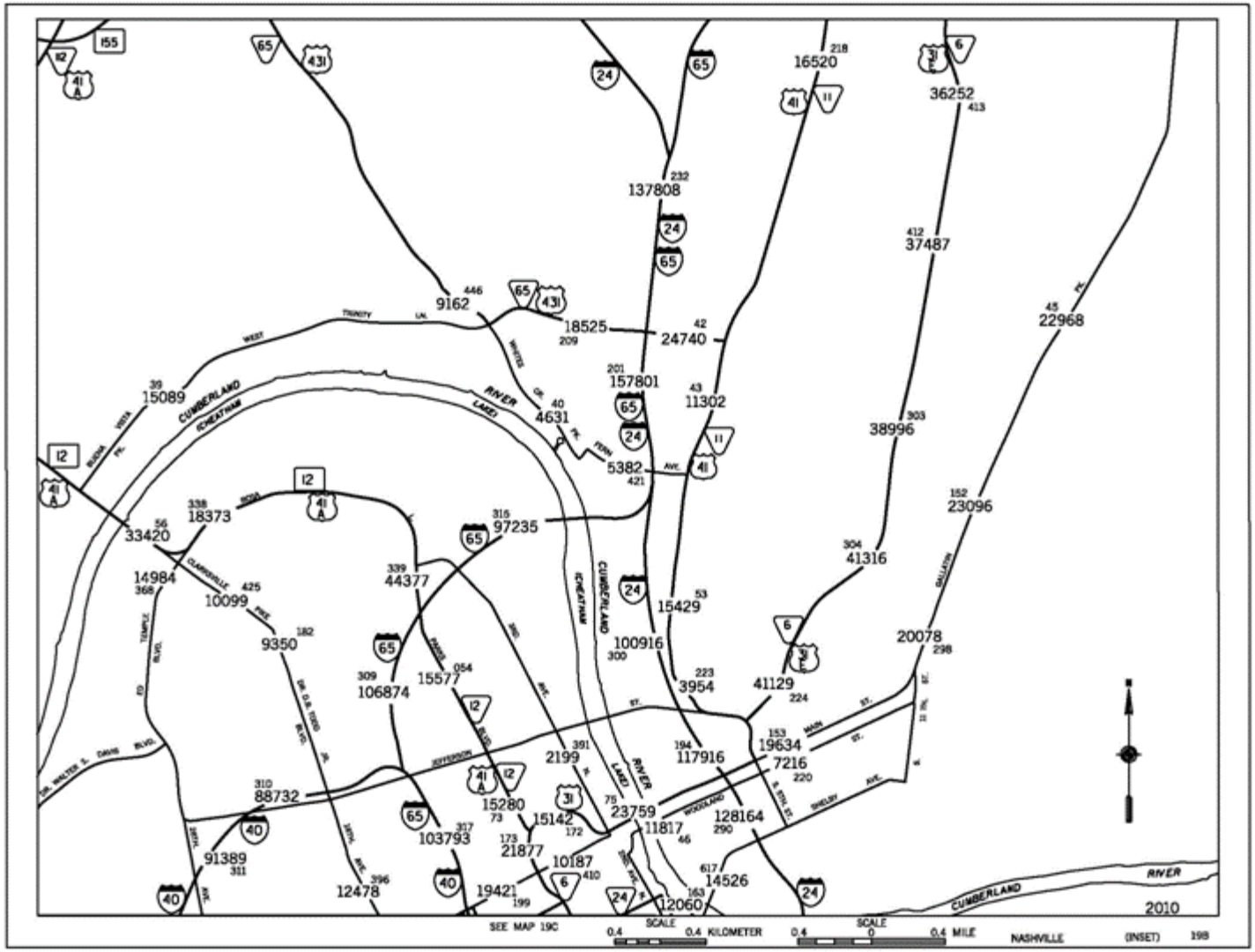

16520
218
36252
413
137808
232
37487
412
9162
446
18525
209
24740
42
22968
45
157801
201
11302
43
15089
39
4631
40
38996
303
5382
421
23096
152
18373
338
33420
56
97235
315
41316
304
14984
368
10099
425
44377
339
15429
53
9350
182
100916
300
20078
298
15577
054
106874
309
3954
223
41129
224
19634
153
2199
391
117916
194
7216
220
88732
310
15280
73
15142
172
23759
75
11817
46
128164
290
103793
317
21877
173
10187
410
91389
311
12478
396
19421
199
12060
163
14526
617
CUMBERLAND
RIVER
LAKE
ICHEATHAM
WEST
TRINITY
LN.
WHITES
CR.
FERN
AVE.
ROSA
CLARKSVILLE
PIKE
TEMPLE
BLVD.
DR. WALTER S. DAVIS BLVD.
JEFFERSON
ST.
MAIN
ST.
GALLATIN
WOODLAND
SHELBY
AVE.
SEE MAP 19C
SCALE
0.4
0.4 KILOMETER
0.4
0
0.4 MILE
NASHVILLE
(INSET)
19B
2010

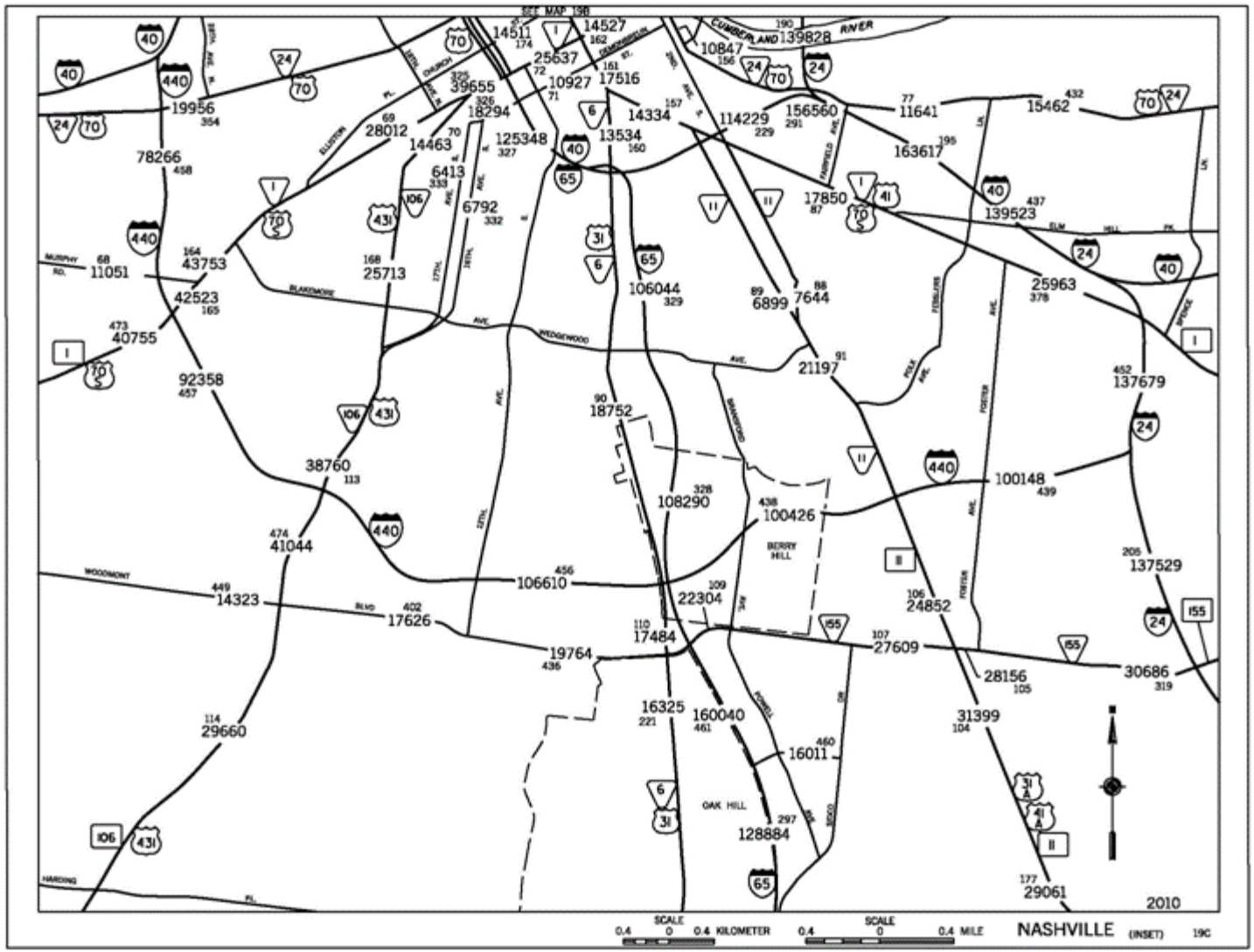
SEE MAP 19B
CUMBERLAND RIVER
NASHVILLE (INSET) 19C
2010
SCALE 0.4 0 0.4 KILOMETER
SCALE 0.4 0 0.4 MILE

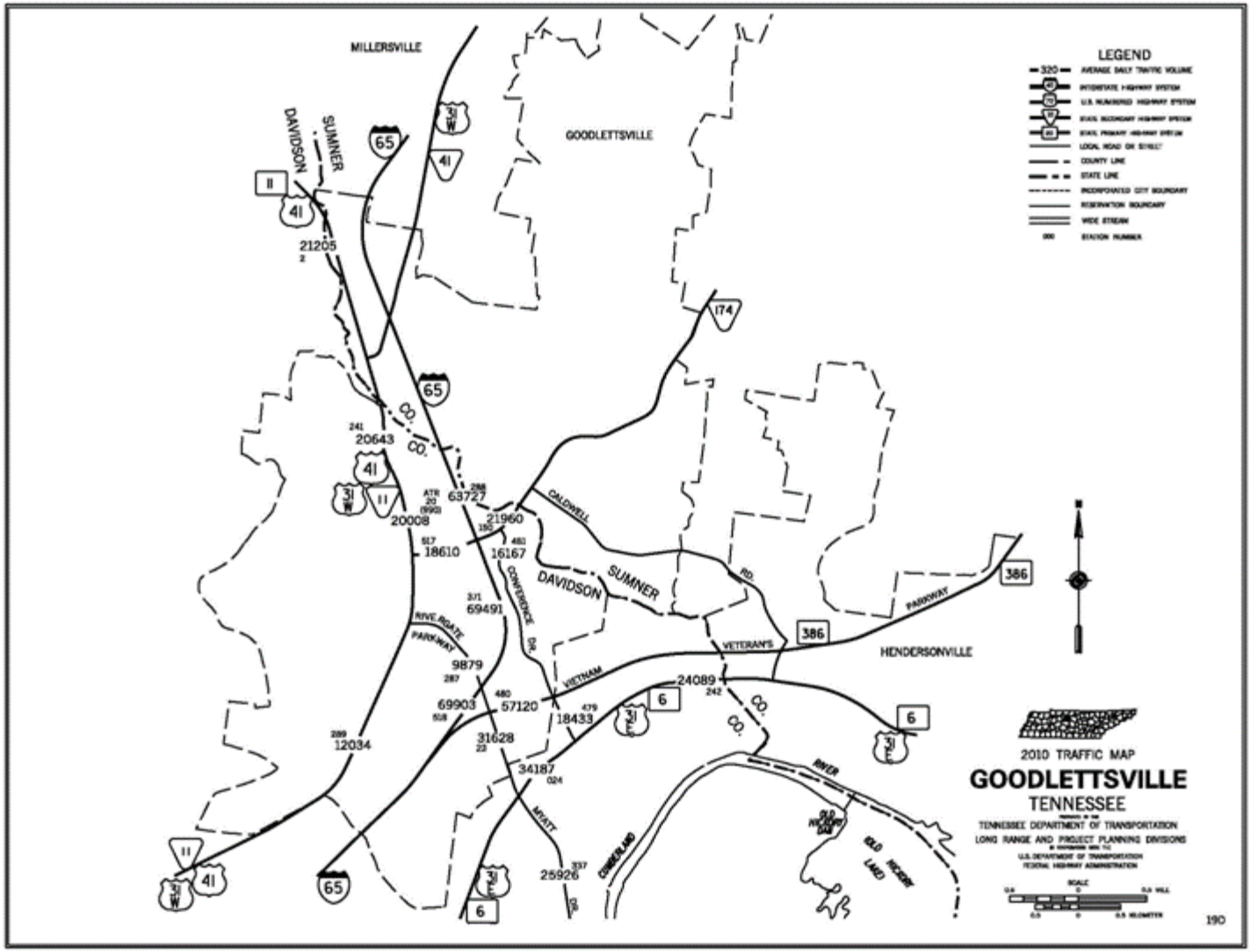
MILLERSVILLE
GOODLETTSVILLE
HENDERSONVILLE
DAVIDSON
SUMNER
CALDWELL
CONFERENCE DR.
VETERAN'S PARKWAY
VIETNAM
RIVE RIGATE PARKWAY
MYATT
CUMBERLAND RIVER
OLD HICKORY LAKE
21205
20643
63727
21960
20008
18610
16167
69491
9879
69903
57120
18433
24089
12034
31628
34187
25926
LEGEND
AVERAGE DAILY TRAFFIC VOLUME
INTERSTATE HIGHWAY SYSTEM
U.S. NUMBERED HIGHWAY SYSTEM
STATE SECONDARY HIGHWAY SYSTEM
STATE PRIMARY HIGHWAY SYSTEM
LOCAL ROAD OR STREET
COUNTY LINE
STATE LINE
INCORPORATED CITY BOUNDARY
RESERVATION BOUNDARY
WIDE STREAM
STATION NUMBER
2010 TRAFFIC MAP
GOODLETTSVILLE
TENNESSEE
TENNESSEE DEPARTMENT OF TRANSPORTATION
LONG RANGE AND PROJECT PLANNING DIVISIONS
U.S. DEPARTMENT OF TRANSPORTATION
FEDERAL HIGHWAY ADMINISTRATION
SCALE
190

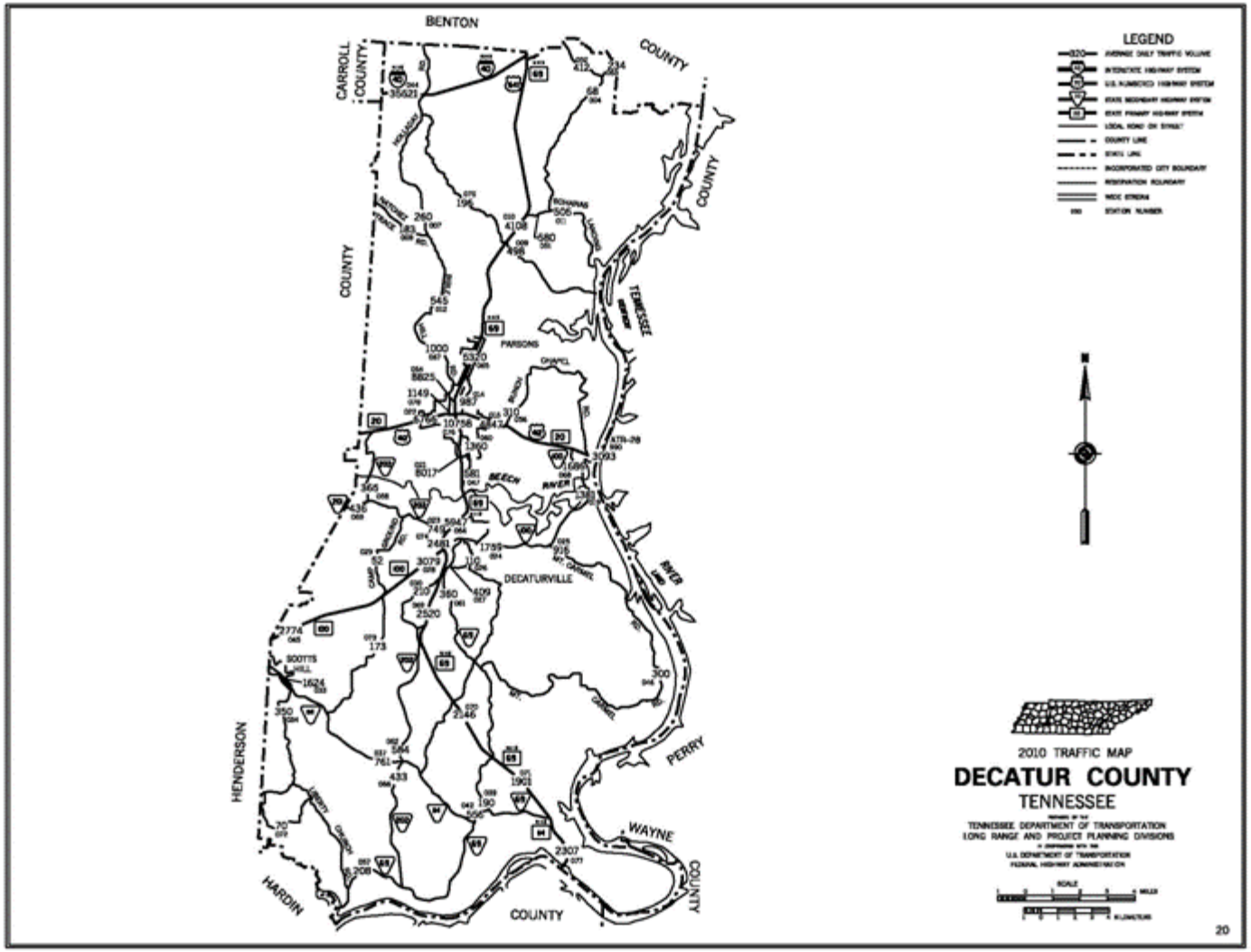
BENTON
COUNTY
CARROLL
COUNTY
COUNTY
COUNTY
TENNESSEE
RIVER
PARSONS
DECATURVILLE
BEECH
RIVER
RIVER
HENDERSON
COUNTY
HARDIN
COUNTY
PERRY
COUNTY
WAYNE
COUNTY
LEGEND
2010 TRAFFIC MAP
DECATUR COUNTY
TENNESSEE
TENNESSEE DEPARTMENT OF TRANSPORTATION
LONG RANGE AND PROJECT PLANNING DIVISIONS
U.S. DEPARTMENT OF TRANSPORTATION
FEDERAL HIGHWAY ADMINISTRATION
SCALE
MILES
KILOMETERS

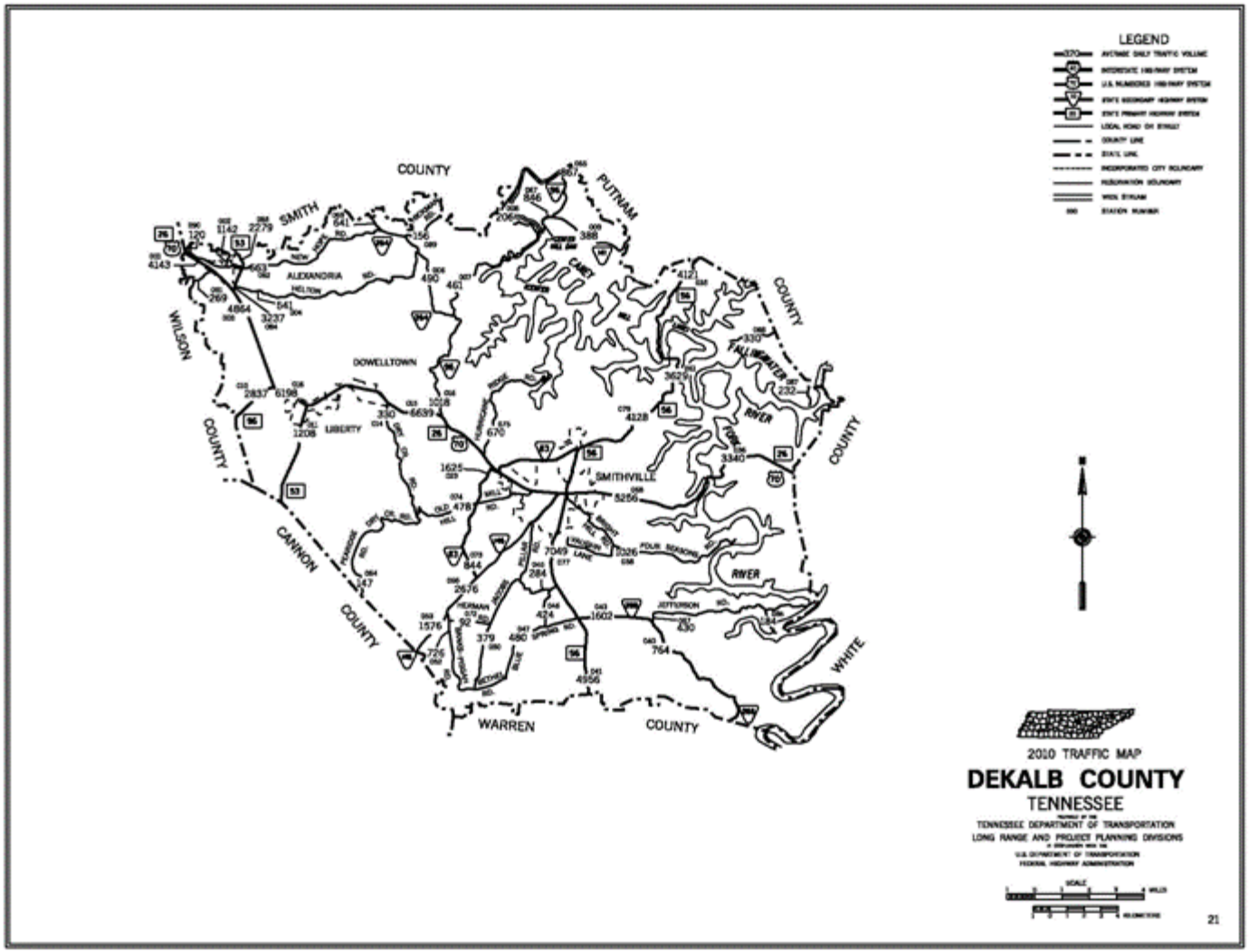
LEGEND
SMITH COUNTY
PUTNAM COUNTY
WILSON COUNTY
CANNON COUNTY
WARREN COUNTY
WHITE COUNTY
ALEXANDRIA
DOWELLTOWN
LIBERTY
SMITHVILLE
FALLINGWATER RIVER
FOUR SEASONS RIVER
2010 TRAFFIC MAP
DEKALB COUNTY
TENNESSEE
TENNESSEE DEPARTMENT OF TRANSPORTATION
LONG RANGE AND PROJECT PLANNING DIVISIONS
U.S. DEPARTMENT OF TRANSPORTATION
FEDERAL HIGHWAY ADMINISTRATION
SCALE
21

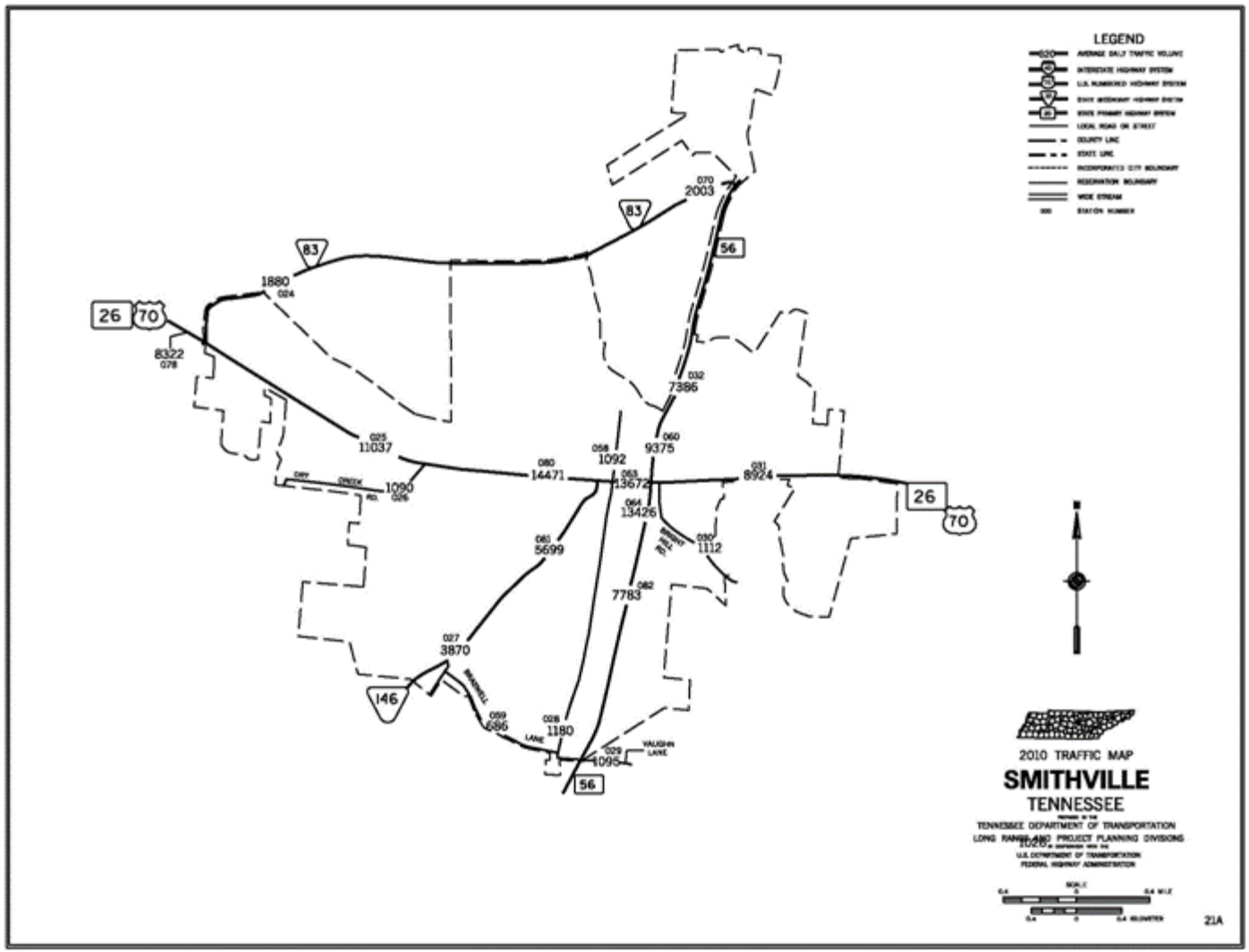
LEGEND
AVERAGE DAILY TRAFFIC VOLUME
INTERSTATE HIGHWAY SYSTEM
U.S. NUMBERED HIGHWAY SYSTEM
STATE SECONDARY HIGHWAY SYSTEM
STATE PRIMARY HIGHWAY SYSTEM
LOCAL ROAD OR STREET
COUNTY LINE
STATE LINE
INCORPORATED CITY BOUNDARY
RESERVATION BOUNDARY
WIDE STREAM
STATION NUMBER
070
2003
83
56
1880
024
26
70
8322
078
032
7386
025
11037
060
9375
058
1092
080
14471
063
13672
031
8924
1090
026
064
13426
030
1112
081
5699
082
7783
027
3870
146
059
686
028
1180
029
1095
56
2010 TRAFFIC MAP
SMITHVILLE
TENNESSEE
TENNESSEE DEPARTMENT OF TRANSPORTATION
LONG RANGE AND PROJECT PLANNING DIVISIONS
U.S. DEPARTMENT OF TRANSPORTATION
FEDERAL HIGHWAY ADMINISTRATION
SCALE
21A

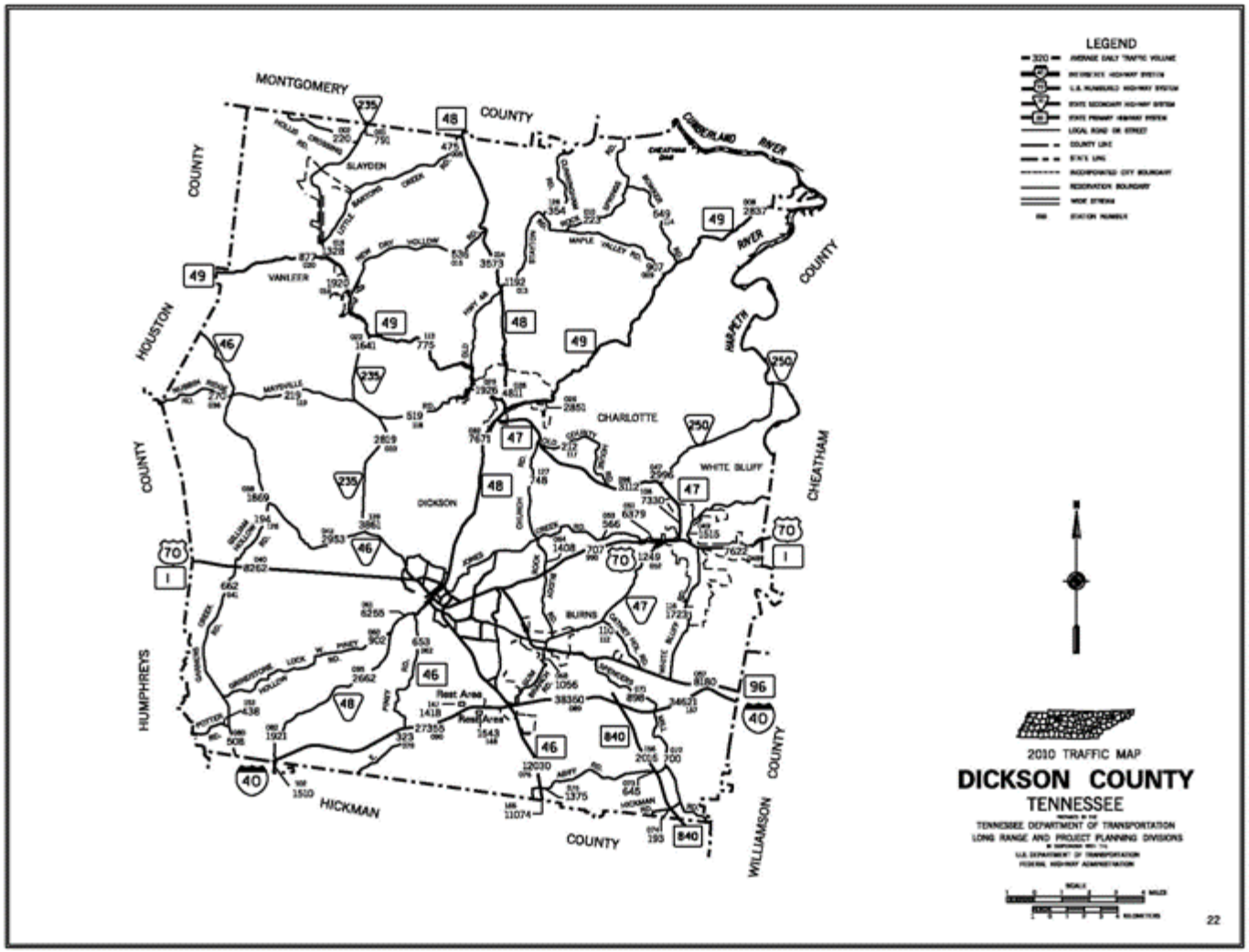
LEGEND
MONTGOMERY COUNTY
HOUSTON COUNTY
HUMPHREYS COUNTY
HICKMAN COUNTY
WILLIAMSON COUNTY
HARPETH RIVER
CUMBERLAND RIVER
CHEATHAM COUNTY
SLAYDEN
VANLEER
MAYSVILLE
DICKSON
CHARLOTTE
WHITE BLUFF
BURNS
Rest Area
Rest Area
2010 TRAFFIC MAP
DICKSON COUNTY
TENNESSEE
TENNESSEE DEPARTMENT OF TRANSPORTATION
LONG RANGE AND PROJECT PLANNING DIVISIONS
U.S. DEPARTMENT OF TRANSPORTATION
FEDERAL HIGHWAY ADMINISTRATION

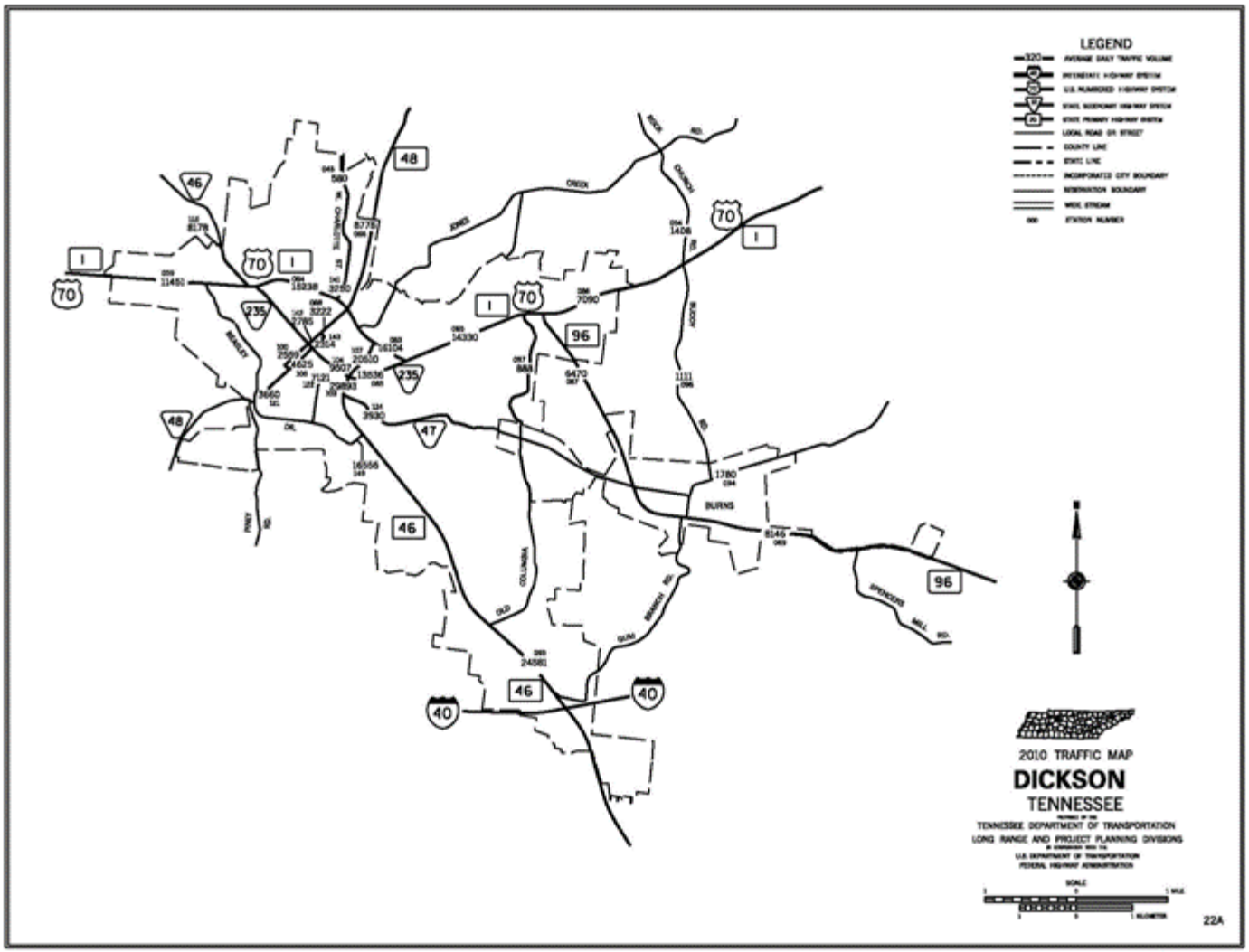
LEGEND
2010 TRAFFIC MAP
DICKSON
TENNESSEE
TENNESSEE DEPARTMENT OF TRANSPORTATION
LONG RANGE AND PROJECT PLANNING DIVISIONS
U.S. DEPARTMENT OF TRANSPORTATION
FEDERAL HIGHWAY ADMINISTRATION
SCALE
22A

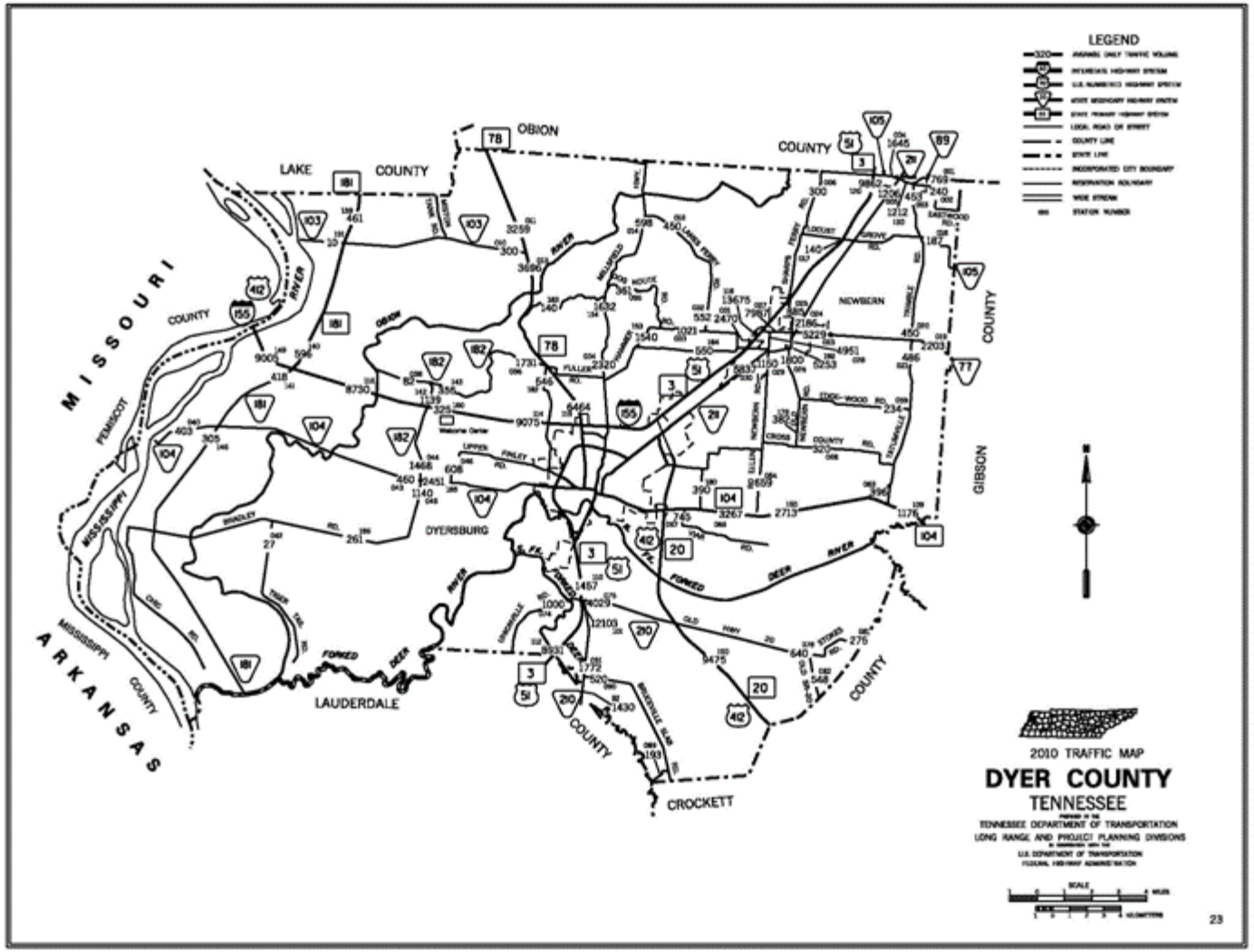
LEGEND
2010 TRAFFIC MAP
DYER COUNTY
TENNESSEE
TENNESSEE DEPARTMENT OF TRANSPORTATION
LONG RANGE AND PROJECT PLANNING DIVISIONS
U.S. DEPARTMENT OF TRANSPORTATION
FEDERAL HIGHWAY ADMINISTRATION
SCALE
MILES
KILOMETERS
23
MISSOURI
ARKANSAS
LAKE COUNTY
OBION COUNTY
GIBSON COUNTY
CROCKETT COUNTY
LAUDERDALE COUNTY
PEMISCOT COUNTY
MISSISSIPPI COUNTY
DYERSBURG
NEWBERN
FORKED DEER RIVER
OBION RIVER
MISSISSIPPI RIVER

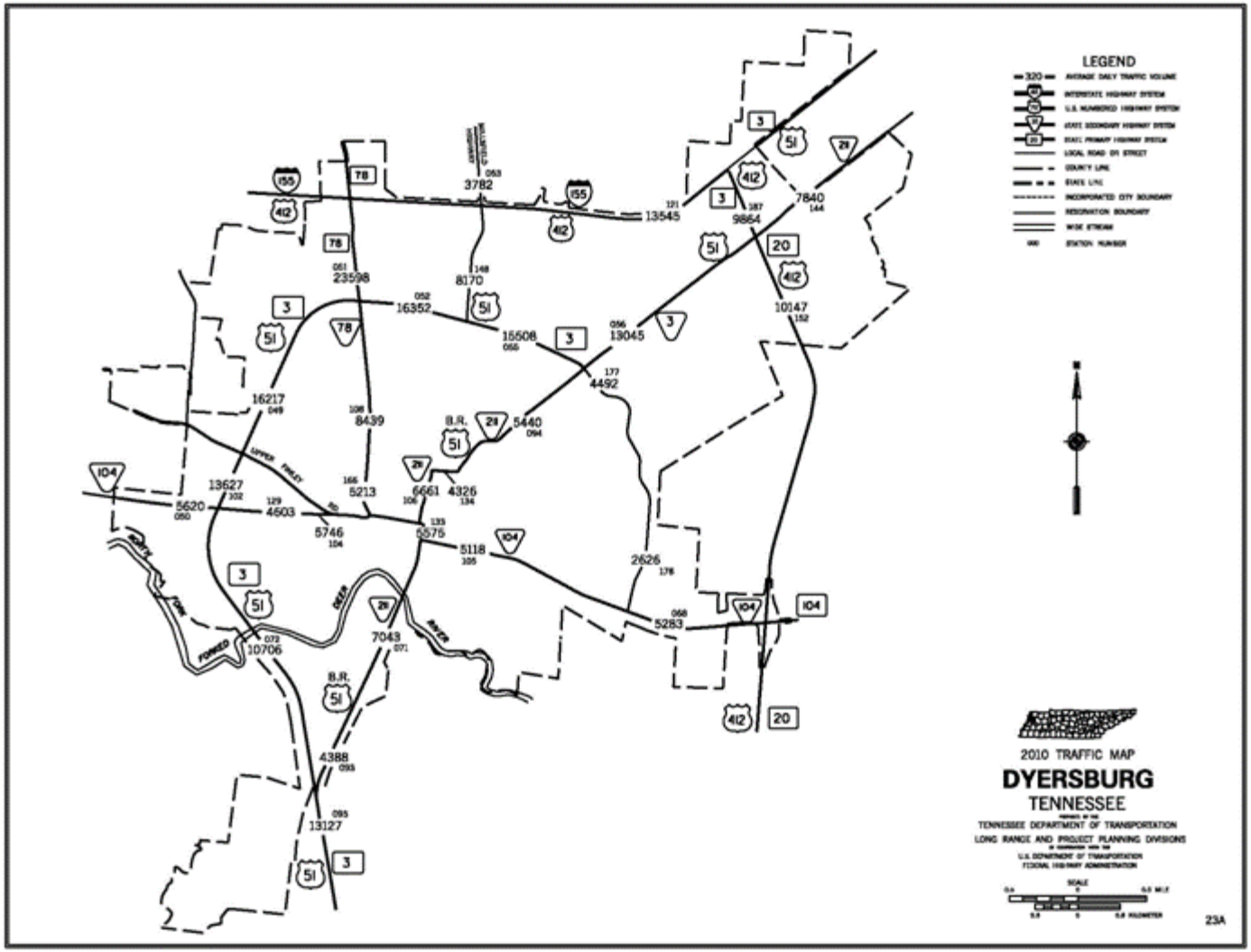
LEGEND
2010 TRAFFIC MAP
DYERSBURG
TENNESSEE
TENNESSEE DEPARTMENT OF TRANSPORTATION
LONG RANGE AND PROJECT PLANNING DIVISIONS
U.S. DEPARTMENT OF TRANSPORTATION
FEDERAL HIGHWAY ADMINISTRATION
SCALE
23A
3782
13545
9864
7840
23598
8170
16352
15508
13045
10147
4492
16217
8439
5440
13627
5213
6661
4326
5620
4603
5746
5575
5118
2626
5283
10706
7043
4388
13127
UPPER FINLEY RD
NORTH FORK FORKED DEER RIVER

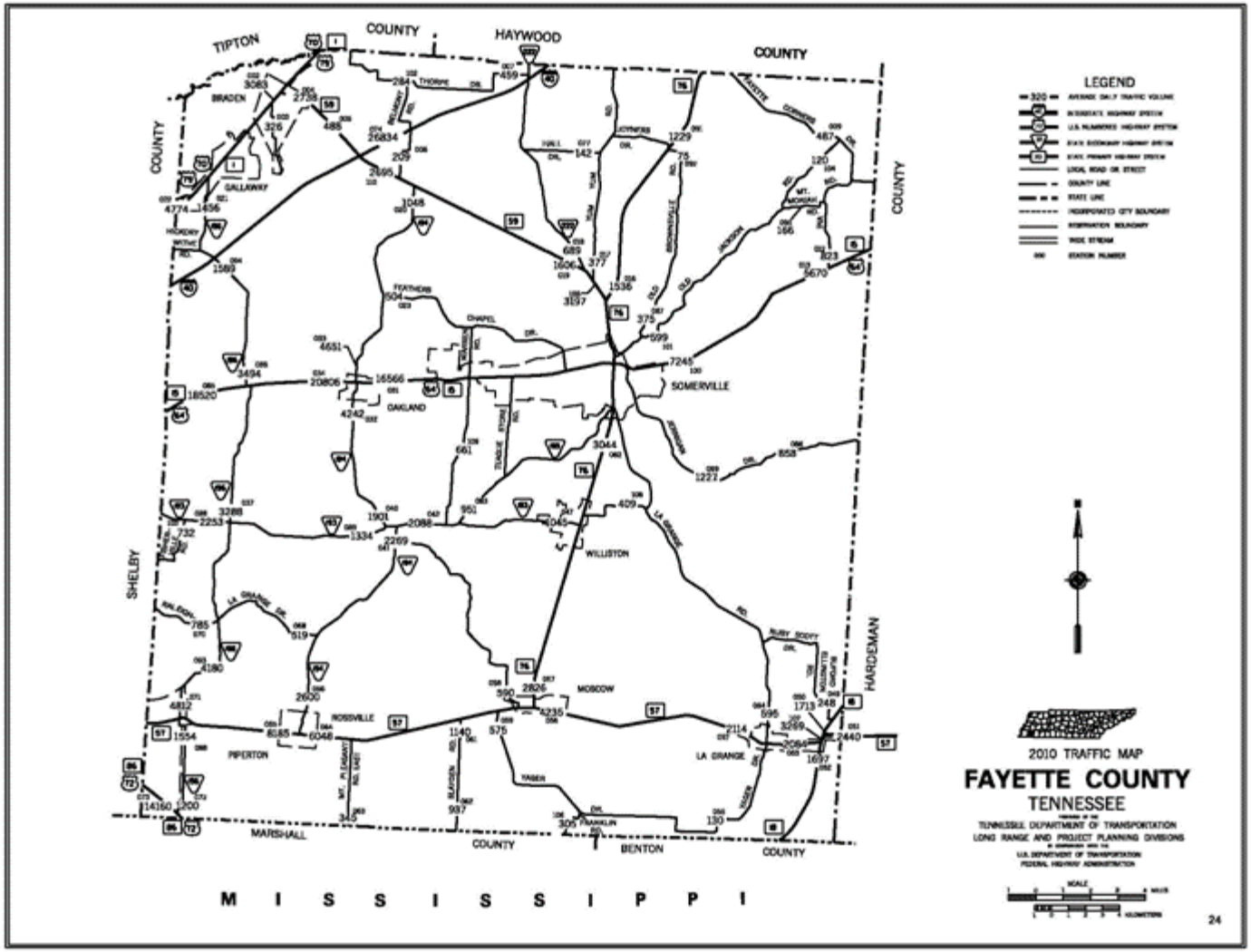
TIPTON COUNTY
HAYWOOD COUNTY
SHELBY COUNTY
HARDEMAN COUNTY
MARSHALL COUNTY
BENTON COUNTY
MISSISSIPPI
SOMERVILLE
OAKLAND
WILLISTON
MOSCOW
ROSSVILLE
PIPERTON
LA GRANGE
BRADEN
GALLAWAY
MT. MORIAH
LEGEND
2010 TRAFFIC MAP
FAYETTE COUNTY
TENNESSEE
TENNESSEE DEPARTMENT OF TRANSPORTATION
LONG RANGE AND PROJECT PLANNING DIVISIONS
U.S. DEPARTMENT OF TRANSPORTATION
FEDERAL HIGHWAY ADMINISTRATION

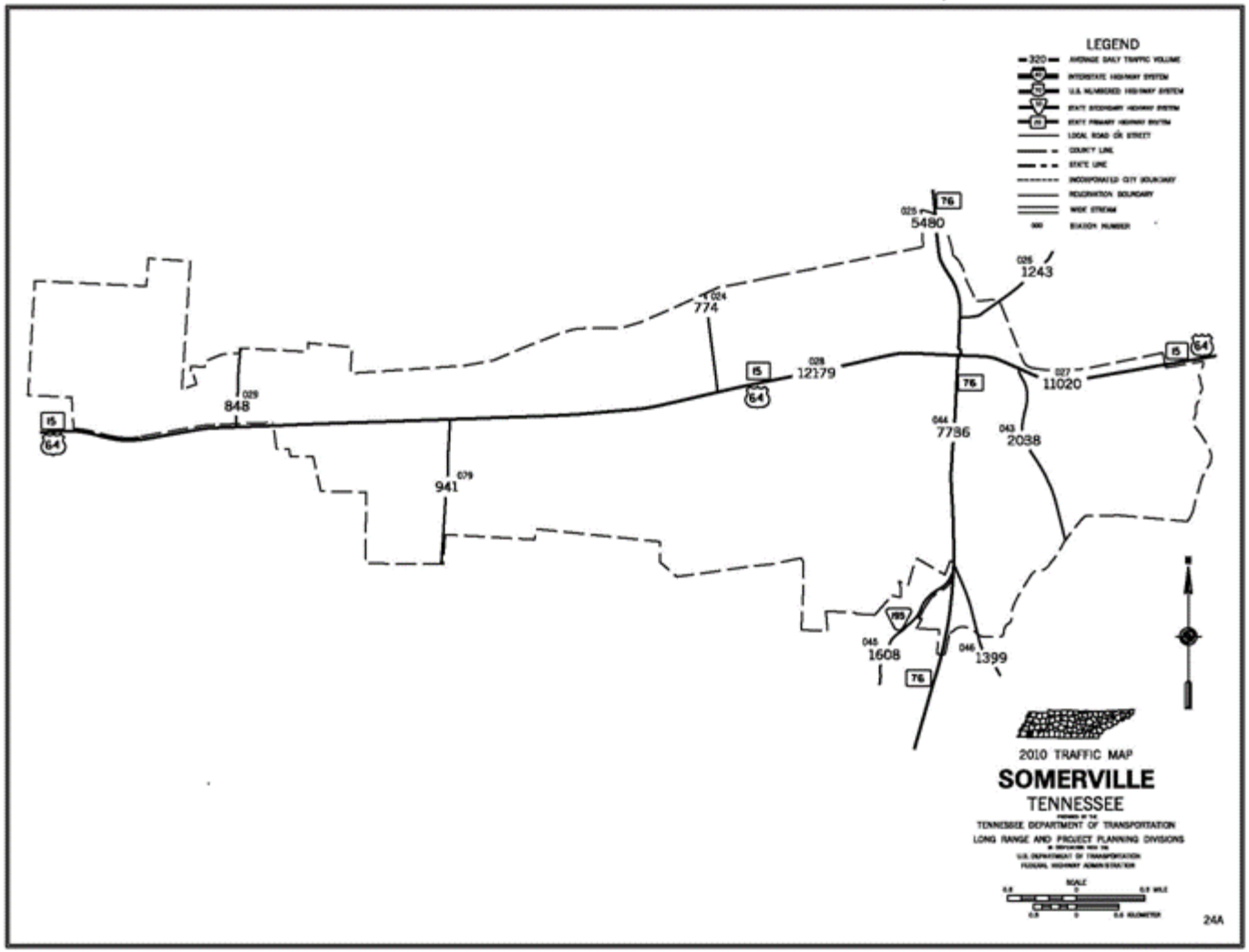
LEGEND
320 AVERAGE DAILY TRAFFIC VOLUME
INTERSTATE HIGHWAY SYSTEM
U.S. NUMBERED HIGHWAY SYSTEM
STATE SECONDARY HIGHWAY SYSTEM
STATE PRIMARY HIGHWAY SYSTEM
LOCAL ROAD OR STREET
COUNTY LINE
STATE LINE
INCORPORATED CITY BOUNDARY
REGIONATION BOUNDARY
WIDE STREAM
000 SEASON NUMBER
025 5480
025 1243
024 774
028 12179
027 11020
029 848
044 7786
043 2038
079 941
045 1608
046 1399
2010 TRAFFIC MAP
SOMERVILLE
TENNESSEE
TENNESSEE DEPARTMENT OF TRANSPORTATION
LONG RANGE AND PROJECT PLANNING DIVISIONS
U.S. DEPARTMENT OF TRANSPORTATION
FEDERAL HIGHWAY ADMINISTRATION
SCALE
0.5 0 0.5 MILE
0.5 0 0.5 KILOMETER
24A

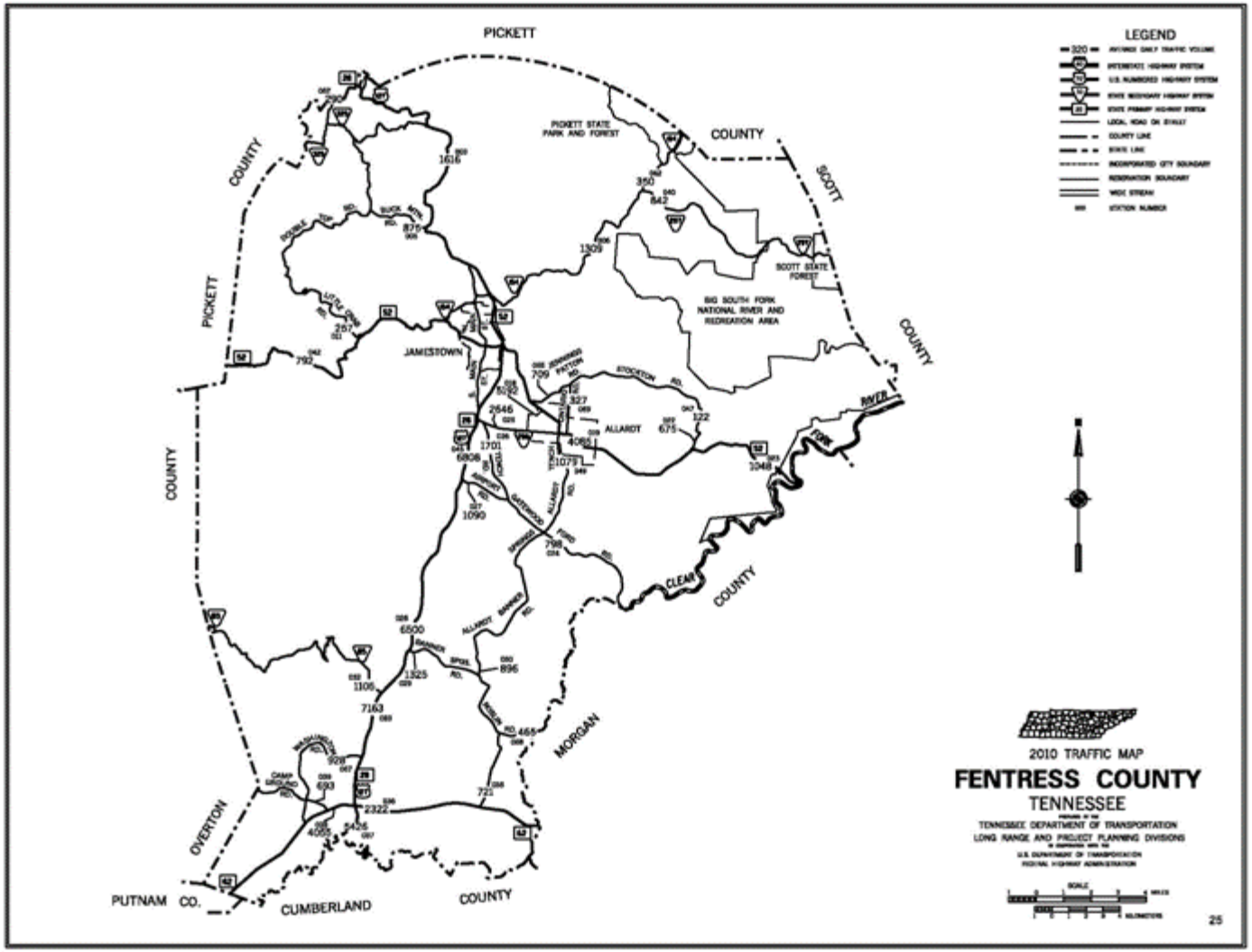
PICKETT
COUNTY
PICKETT STATE PARK AND FOREST
COUNTY
SCOTT
SCOTT STATE FOREST
BIG SOUTH FORK NATIONAL RIVER AND RECREATION AREA
COUNTY
JAMESTOWN
ALLARDT
RIVER
FORK
CLEAR
COUNTY
COUNTY
MORGAN
OVERTON
PUTNAM CO.
CUMBERLAND
COUNTY
LEGEND
2010 TRAFFIC MAP
FENTRESS COUNTY
TENNESSEE
TENNESSEE DEPARTMENT OF TRANSPORTATION
LONG RANGE AND PROJECT PLANNING DIVISIONS
U.S. DEPARTMENT OF TRANSPORTATION
FEDERAL HIGHWAY ADMINISTRATION
SCALE
25

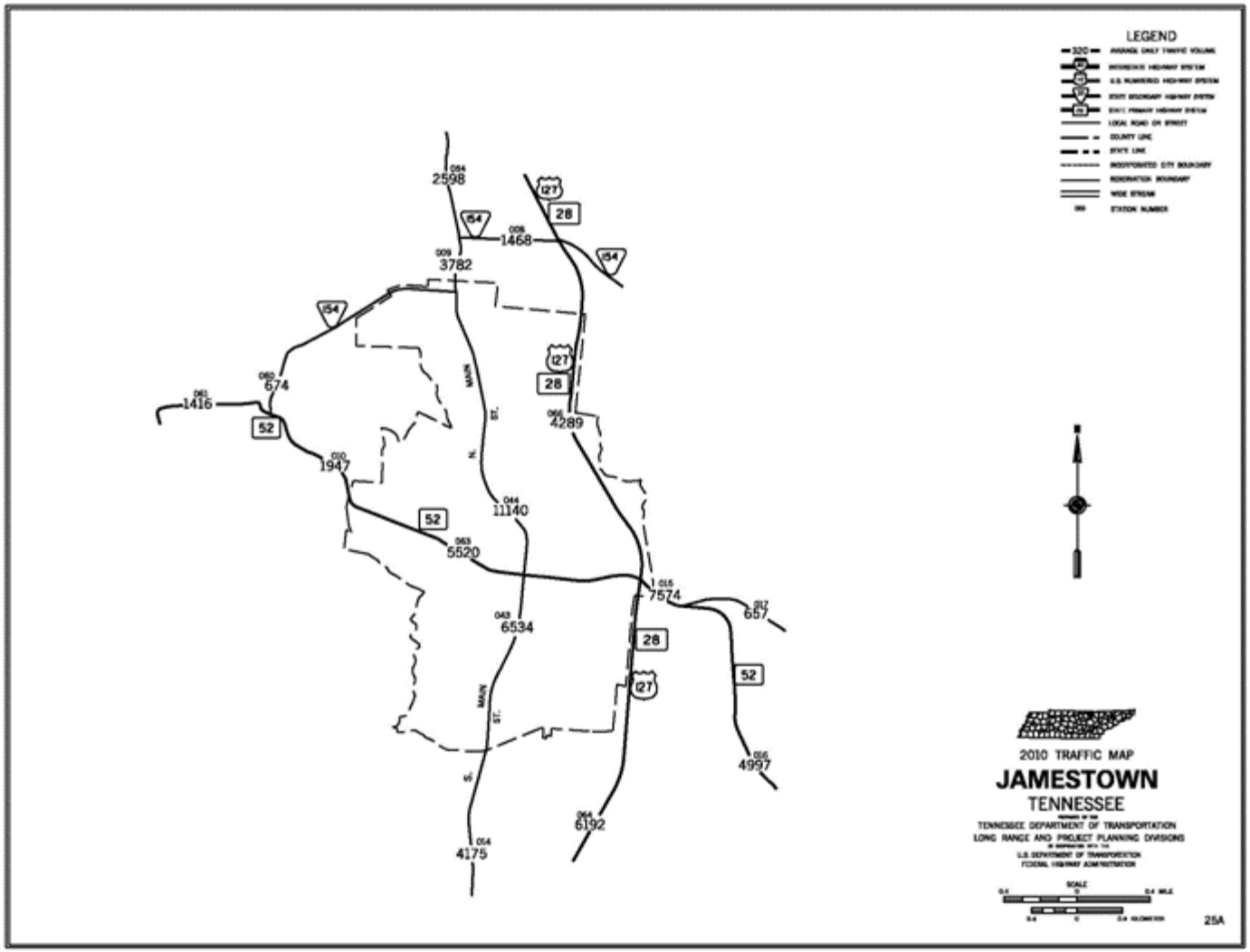
LEGEND
2598
1468
3782
674
1416
1947
4289
11140
5520
7574
657
6534
4997
6192
4175
2010 TRAFFIC MAP
JAMESTOWN
TENNESSEE
TENNESSEE DEPARTMENT OF TRANSPORTATION
LONG RANGE AND PROJECT PLANNING DIVISIONS
U.S. DEPARTMENT OF TRANSPORTATION
FEDERAL HIGHWAY ADMINISTRATION
SCALE
25A

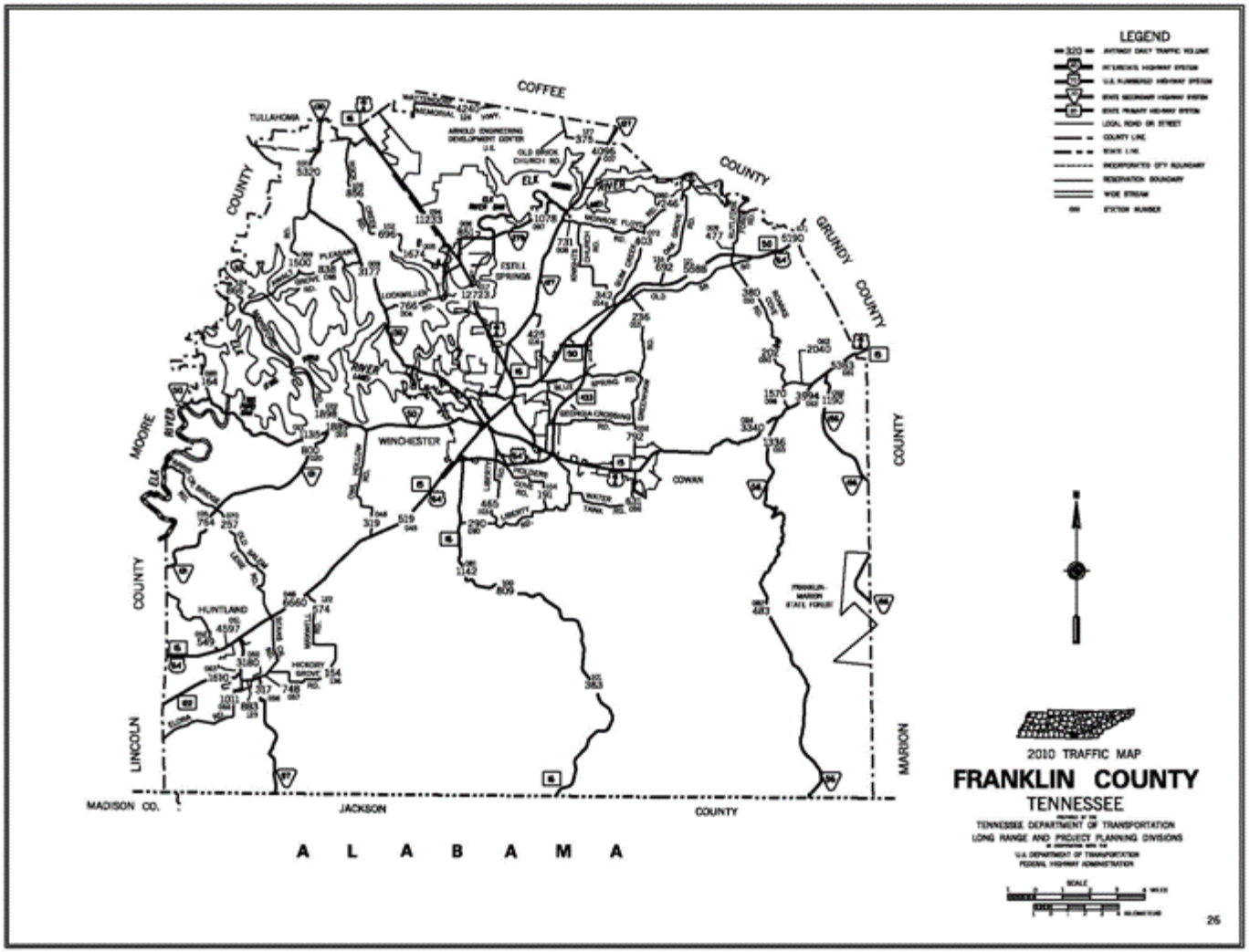

LEGEND

320 AVERAGE DAILY TRAFFIC VOLUME

INTERSTATE HIGHWAY SYSTEM

U.S. NUMBERED HIGHWAY SYSTEM

STATE SECONDARY HIGHWAY SYSTEM

STATE PRIMARY HIGHWAY SYSTEM

LOCAL ROAD OR STREET

COUNTY LINE

STATE LINE

INCORPORATED CITY BOUNDARY

RESERVATION BOUNDARY

WIDE STREAM

000 STATION NUMBER

2010 TRAFFIC MAP

FRANKLIN COUNTY

TENNESSEE

PREPARED BY THE
TENNESSEE DEPARTMENT OF TRANSPORTATION
LONG RANGE AND PROJECT PLANNING DIVISIONS
IN COOPERATION WITH THE
U.S. DEPARTMENT OF TRANSPORTATION
FEDERAL HIGHWAY ADMINISTRATION

SCALE

LEGEND
AVERAGE DAILY TRAFFIC VOLUME
INTERSTATE HIGHWAY SYSTEM
U.S. NUMBERED HIGHWAY SYSTEM
STATE SECONDARY HIGHWAY SYSTEM
STATE PRIMARY HIGHWAY SYSTEM
LOCAL ROAD OR STREET
COUNTY LINE
STATE LINE
INCORPORATED CITY BOUNDARY
RESERVATION BOUNDARY
WIDE STREAM
STATION NUMBER
DECHERD
WINCHESTER
COWAN
2010 TRAFFIC MAP
WINCHESTER–DECHERD
TENNESSEE
TENNESSEE DEPARTMENT OF TRANSPORTATION
LONG RANGE AND PROJECT PLANNING DIVISIONS
U.S. DEPARTMENT OF TRANSPORTATION
FEDERAL HIGHWAY ADMINISTRATION
SCALE
26A

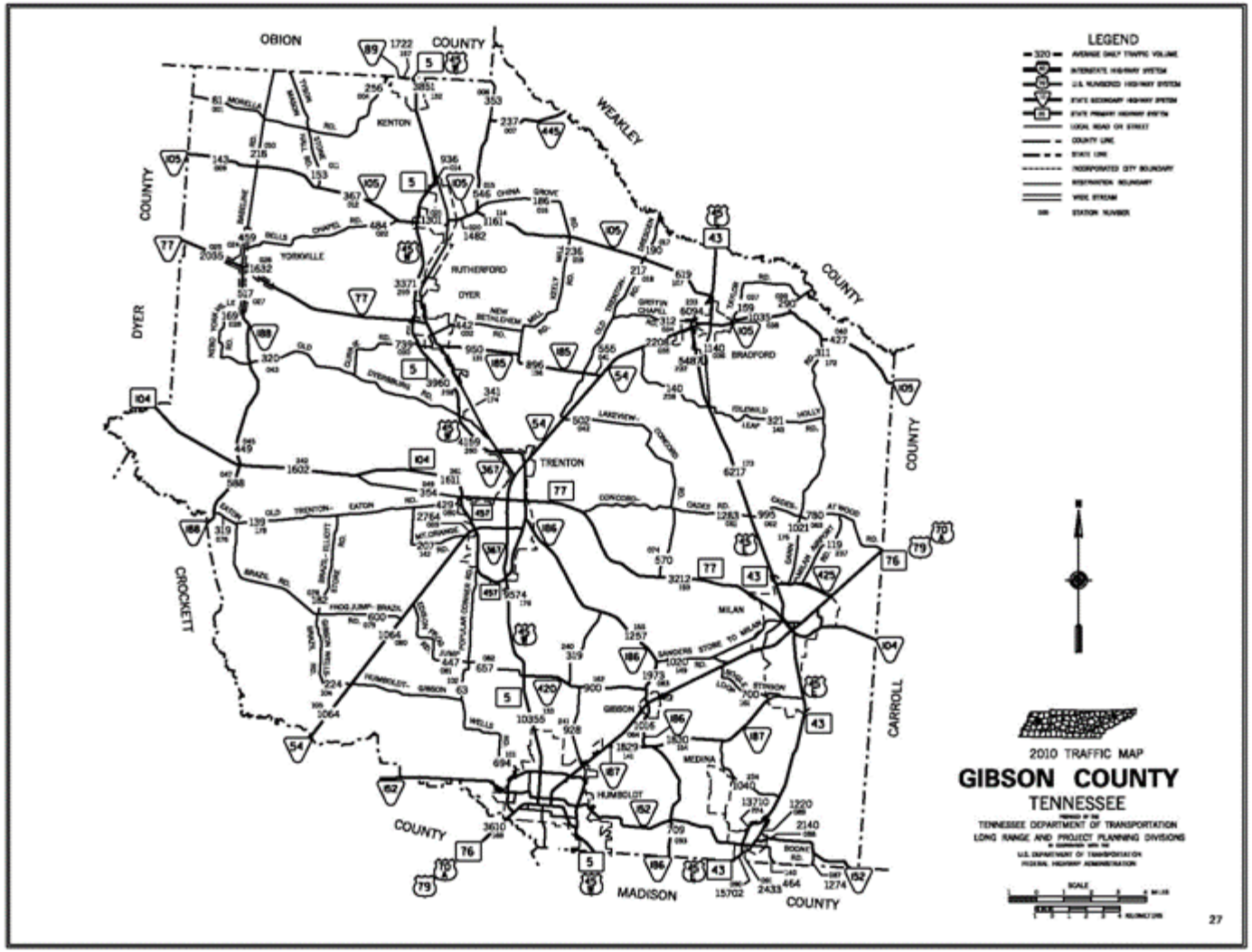
LEGEND
OBION COUNTY
WEAKLEY COUNTY
DYER COUNTY
CROCKETT COUNTY
CARROLL COUNTY
MADISON COUNTY
KENTON
YORKVILLE
RUTHERFORD
DYER
TRENTON
BRADFORD
MILAN
GIBSON
MEDINA
HUMBOLDT
2010 TRAFFIC MAP
GIBSON COUNTY
TENNESSEE
TENNESSEE DEPARTMENT OF TRANSPORTATION
LONG RANGE AND PROJECT PLANNING DIVISIONS
U.S. DEPARTMENT OF TRANSPORTATION
FEDERAL HIGHWAY ADMINISTRATION
SCALE
27

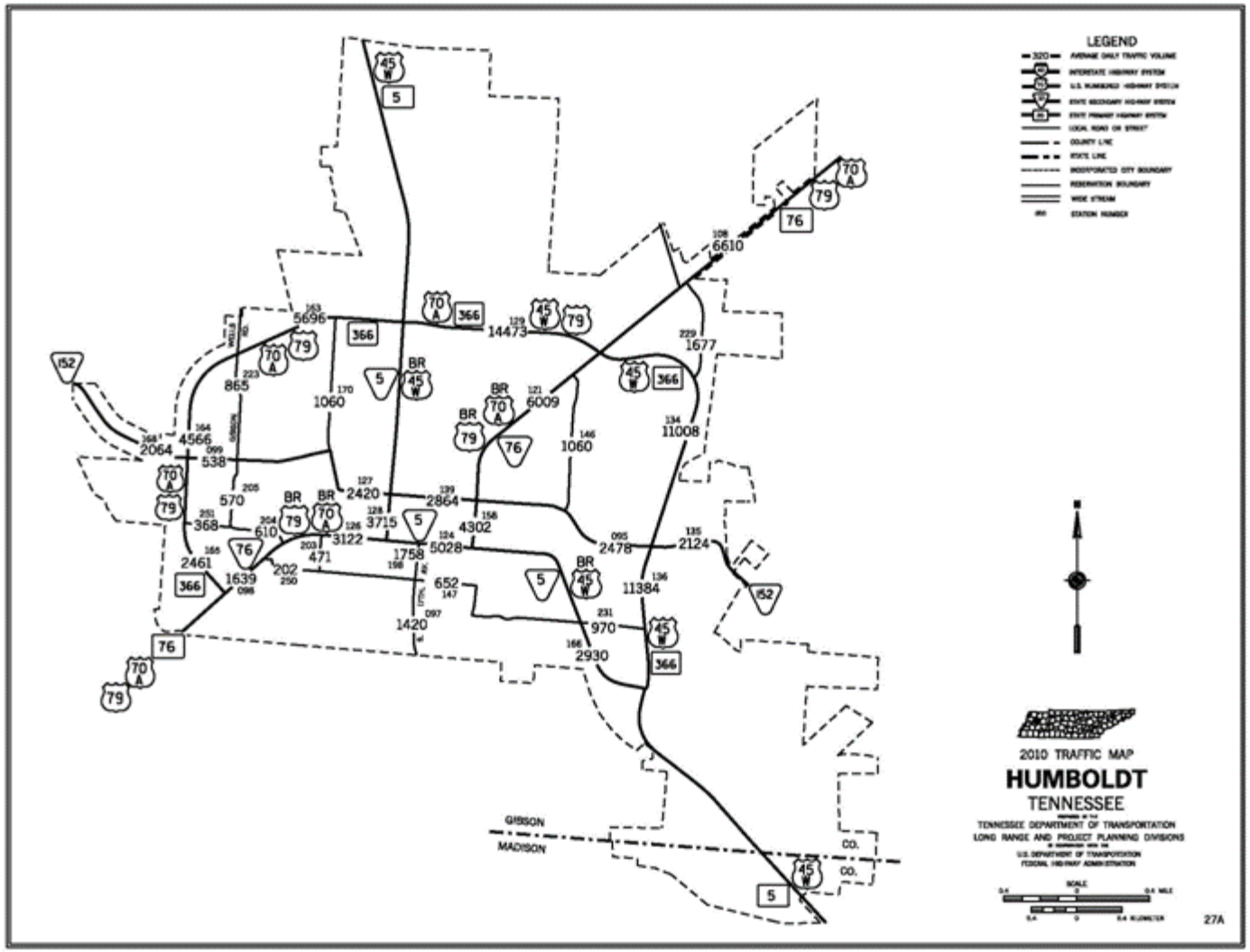
LEGEND
2010 TRAFFIC MAP
HUMBOLDT
TENNESSEE
TENNESSEE DEPARTMENT OF TRANSPORTATION
LONG RANGE AND PROJECT PLANNING DIVISIONS
U.S. DEPARTMENT OF TRANSPORTATION
FEDERAL HIGHWAY ADMINISTRATION
SCALE
GIBSON
MADISON
CO.
CO.
27A

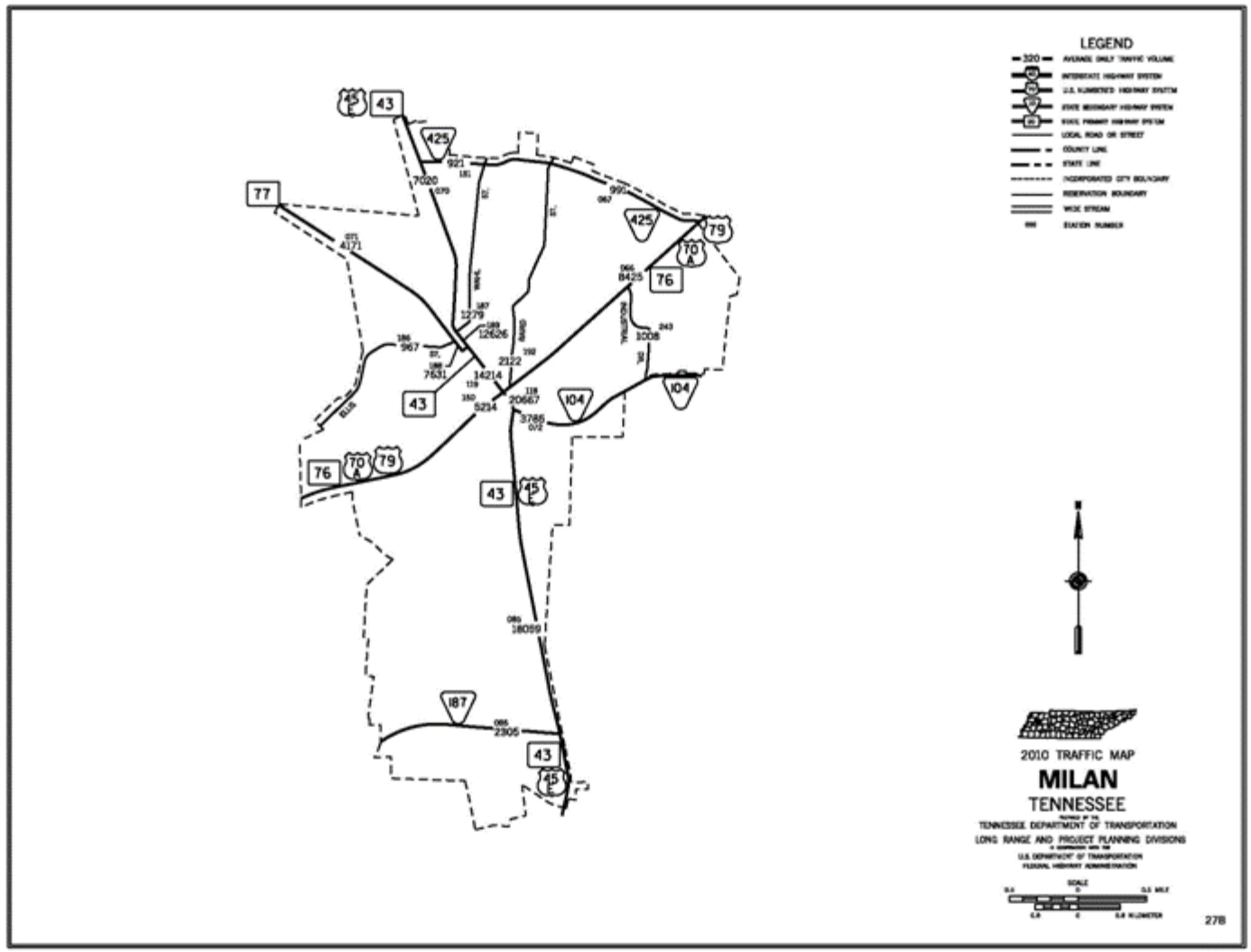
LEGEND
320 AVERAGE DAILY TRAFFIC VOLUME
INTERSTATE HIGHWAY SYSTEM
U.S. NUMBERED HIGHWAY SYSTEM
STATE SECONDARY HIGHWAY SYSTEM
STATE PRIMARY HIGHWAY SYSTEM
LOCAL ROAD OR STREET
COUNTY LINE
STATE LINE
INCORPORATED CITY BOUNDARY
RESERVATION BOUNDARY
WIDE STREAM
000 STATION NUMBER
2010 TRAFFIC MAP
MILAN
TENNESSEE
TENNESSEE DEPARTMENT OF TRANSPORTATION
LONG RANGE AND PROJECT PLANNING DIVISIONS
U.S. DEPARTMENT OF TRANSPORTATION
FEDERAL HIGHWAY ADMINISTRATION
SCALE
0.0 0.5 MILE
0.0 0.8 KILOMETER
278

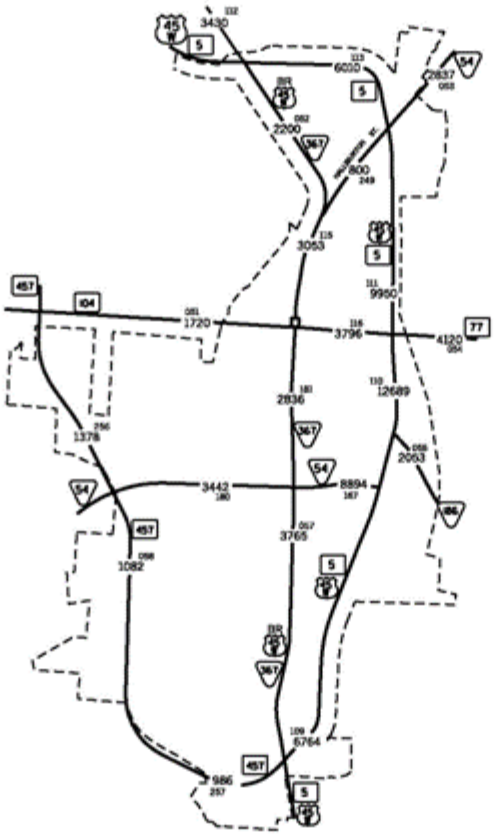

LEGEND

320 AVERAGE DAILY TRAFFIC VOLUME

INTERSTATE HIGHWAY SYSTEM

U.S. NUMBERED HIGHWAY SYSTEM

STATE SECONDARY HIGHWAY SYSTEM

STATE PRIMARY HIGHWAY SYSTEM

LOCAL ROAD OR STREET

COUNTY LINE

STATE LINE

INCORPORATED CITY BOUNDARY

REGISTRATION BOUNDARY

WSIC STREAM

000 STATION NUMBER

2010 TRAFFIC MAP

TRENTON

TENNESSEE

PREPARED BY THE

TENNESSEE DEPARTMENT OF TRANSPORTATION

LONG RANGE AND PROJECT PLANNING DIVISIONS

IN COOPERATION WITH THE

U.S. DEPARTMENT OF TRANSPORTATION

FEDERAL HIGHWAY ADMINISTRATION

SCALE

0.5 0 0.5 MILE

0.5 0 0.5 KILOMETER

27C

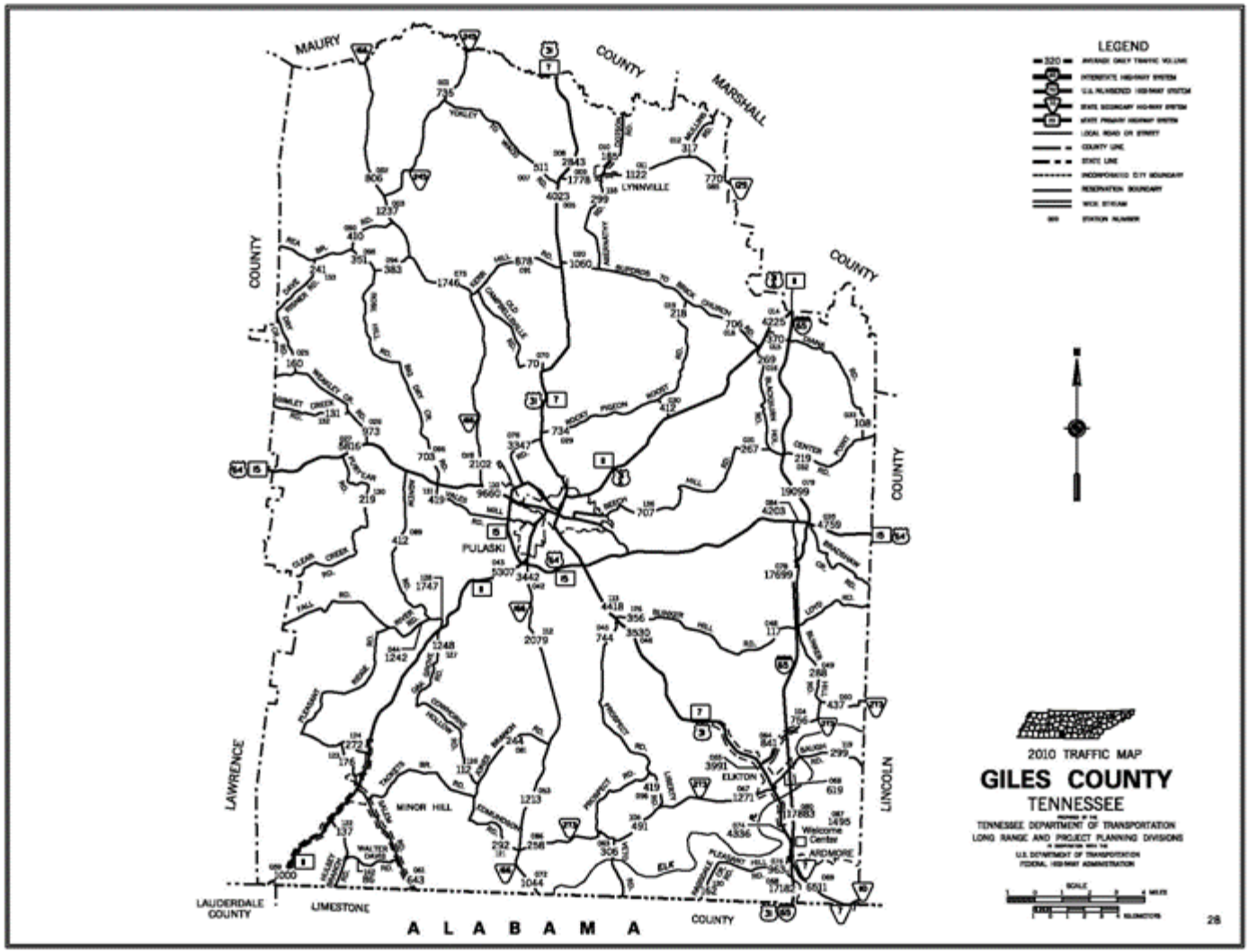
MAURY
COUNTY
MARSHALL
COUNTY
COUNTY
COUNTY
LAWRENCE
LINCOLN
LYNNVILLE
PULASKI
MINOR HILL
ELKTON
ARDMORE
Welcome Center
LAUDERDALE COUNTY
LIMESTONE
COUNTY
A L A B A M A
LEGEND
2010 TRAFFIC MAP
GILES COUNTY
TENNESSEE
TENNESSEE DEPARTMENT OF TRANSPORTATION
LONG RANGE AND PROJECT PLANNING DIVISIONS
U.S. DEPARTMENT OF TRANSPORTATION
FEDERAL HIGHWAY ADMINISTRATION
SCALE
MILES
KILOMETERS

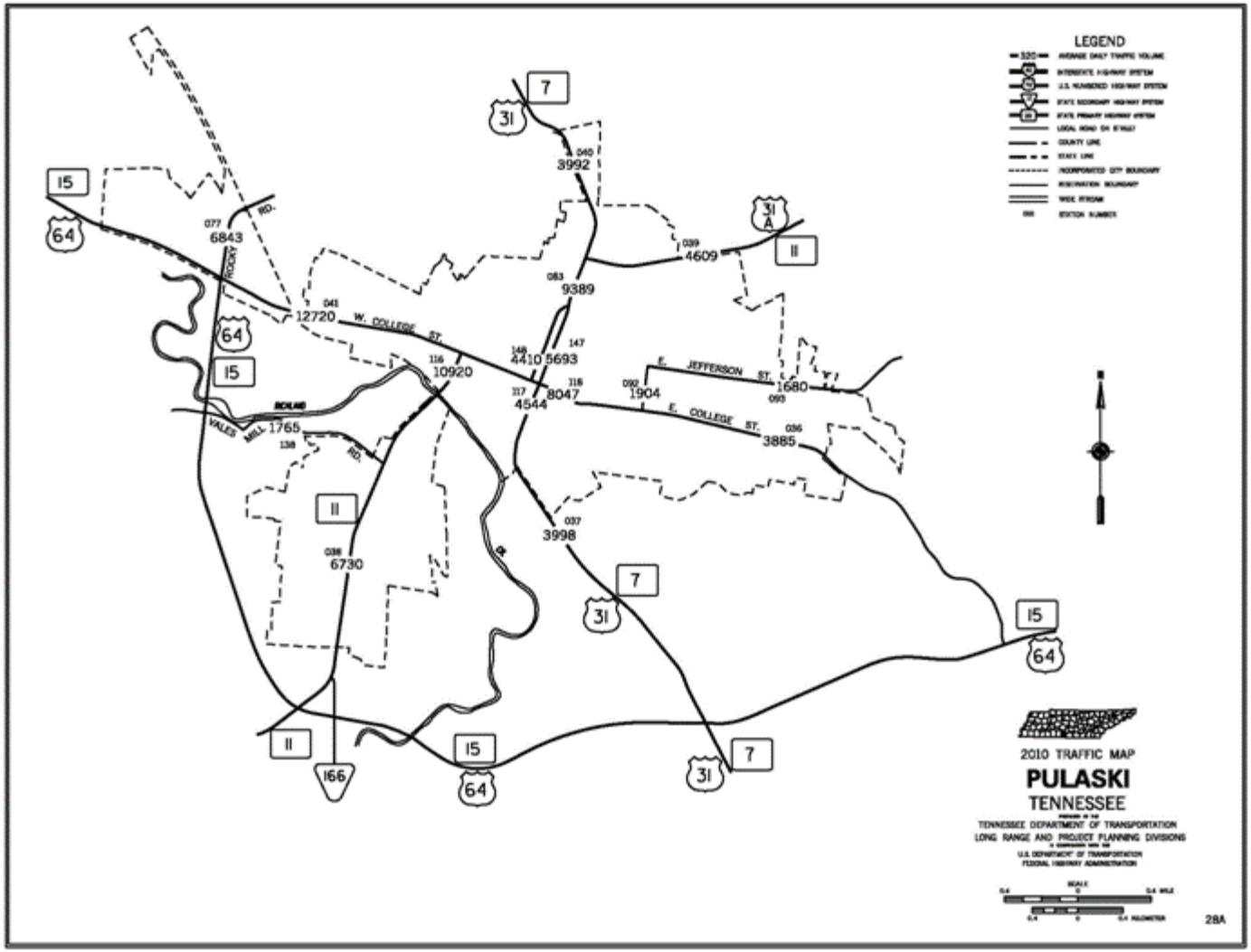
LEGEND
2010 TRAFFIC MAP
PULASKI
TENNESSEE
TENNESSEE DEPARTMENT OF TRANSPORTATION
LONG RANGE AND PROJECT PLANNING DIVISIONS
U.S. DEPARTMENT OF TRANSPORTATION
FEDERAL HIGHWAY ADMINISTRATION
SCALE
28A
W. COLLEGE ST.
E. JEFFERSON ST.
E. COLLEGE ST.
ROCKY RD.
VALES MILL RD.
ROLAND
077
6843
041
12720
116
10920
138
1765
038
6730
040
3992
083
9389
039
4609
148
4410
147
5693
117
4544
118
8047
092
1904
093
1680
036
3885
037
3998
15
64
7
31
31 A
11
166

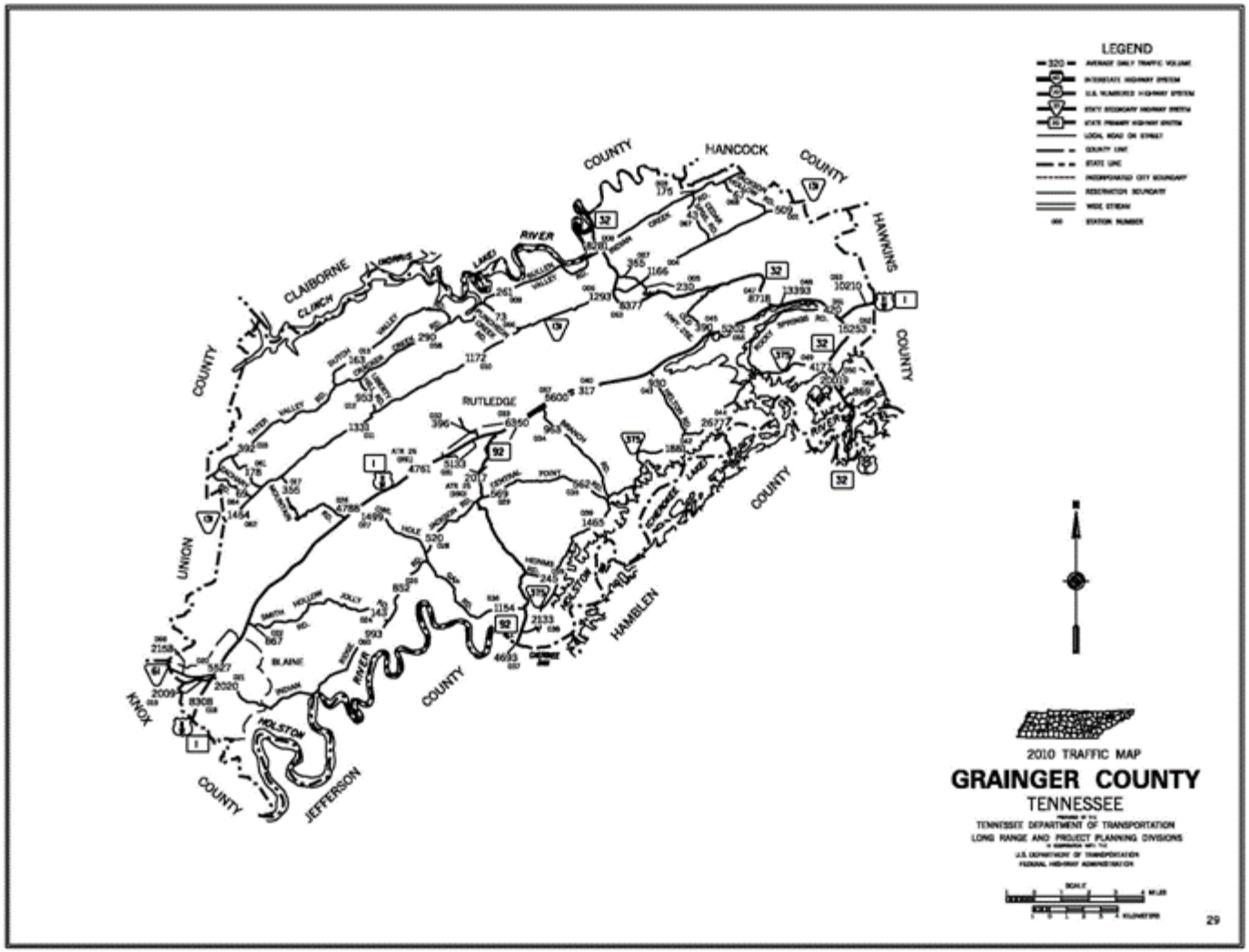
LEGEND
AVERAGE DAILY TRAFFIC VOLUME
INTERSTATE HIGHWAY SYSTEM
U.S. NUMBERED HIGHWAY SYSTEM
STATE SECONDARY HIGHWAY SYSTEM
STATE PRIMARY HIGHWAY SYSTEM
LOCAL ROAD OR STREET
COUNTY LINE
STATE LINE
INCORPORATED CITY BOUNDARY
RESERVATION BOUNDARY
WIDE STREAM
STATION NUMBER
HANCOCK COUNTY
HAWKINS COUNTY
CLAIBORNE COUNTY
UNION COUNTY
KNOX COUNTY
JEFFERSON COUNTY
HAMBLEN COUNTY
CLINCH RIVER
HOLSTON RIVER
RUTLEDGE
BLAINE
HOLSTON
2010 TRAFFIC MAP
GRAINGER COUNTY
TENNESSEE
TENNESSEE DEPARTMENT OF TRANSPORTATION
LONG RANGE AND PROJECT PLANNING DIVISIONS
U.S. DEPARTMENT OF TRANSPORTATION
FEDERAL HIGHWAY ADMINISTRATION
SCALE
MILES
KILOMETERS

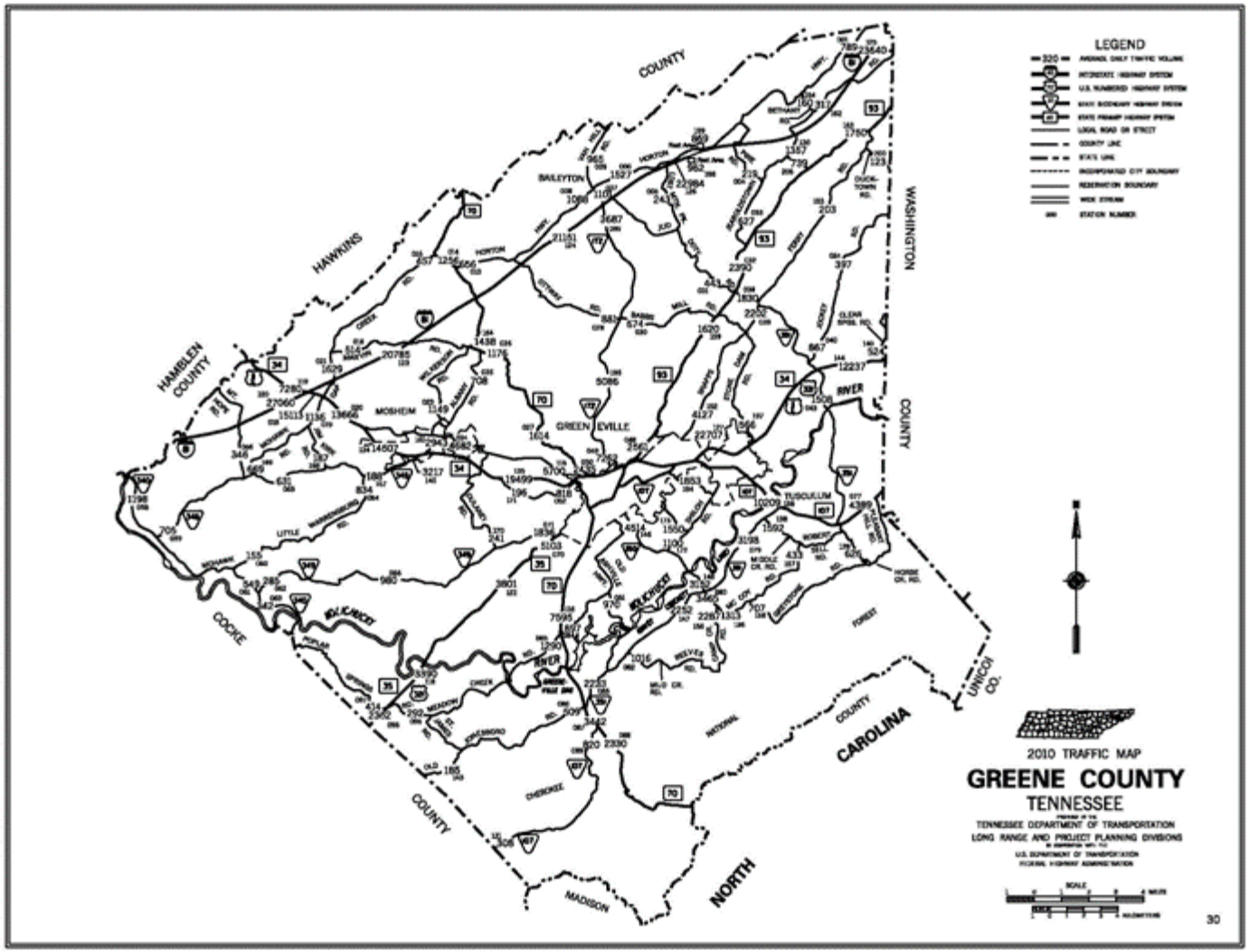
LEGEND
2010 TRAFFIC MAP
GREENE COUNTY
TENNESSEE
TENNESSEE DEPARTMENT OF TRANSPORTATION
LONG RANGE AND PROJECT PLANNING DIVISIONS
U.S. DEPARTMENT OF TRANSPORTATION
HAWKINS COUNTY
HAMBLEN COUNTY
WASHINGTON COUNTY
COCKE COUNTY
MADISON COUNTY
UNICOI CO.
NORTH CAROLINA
BAILEYTON
MOSHEIM
GREENEVILLE
TUSCULUM
NOLICHUCKY RIVER
30

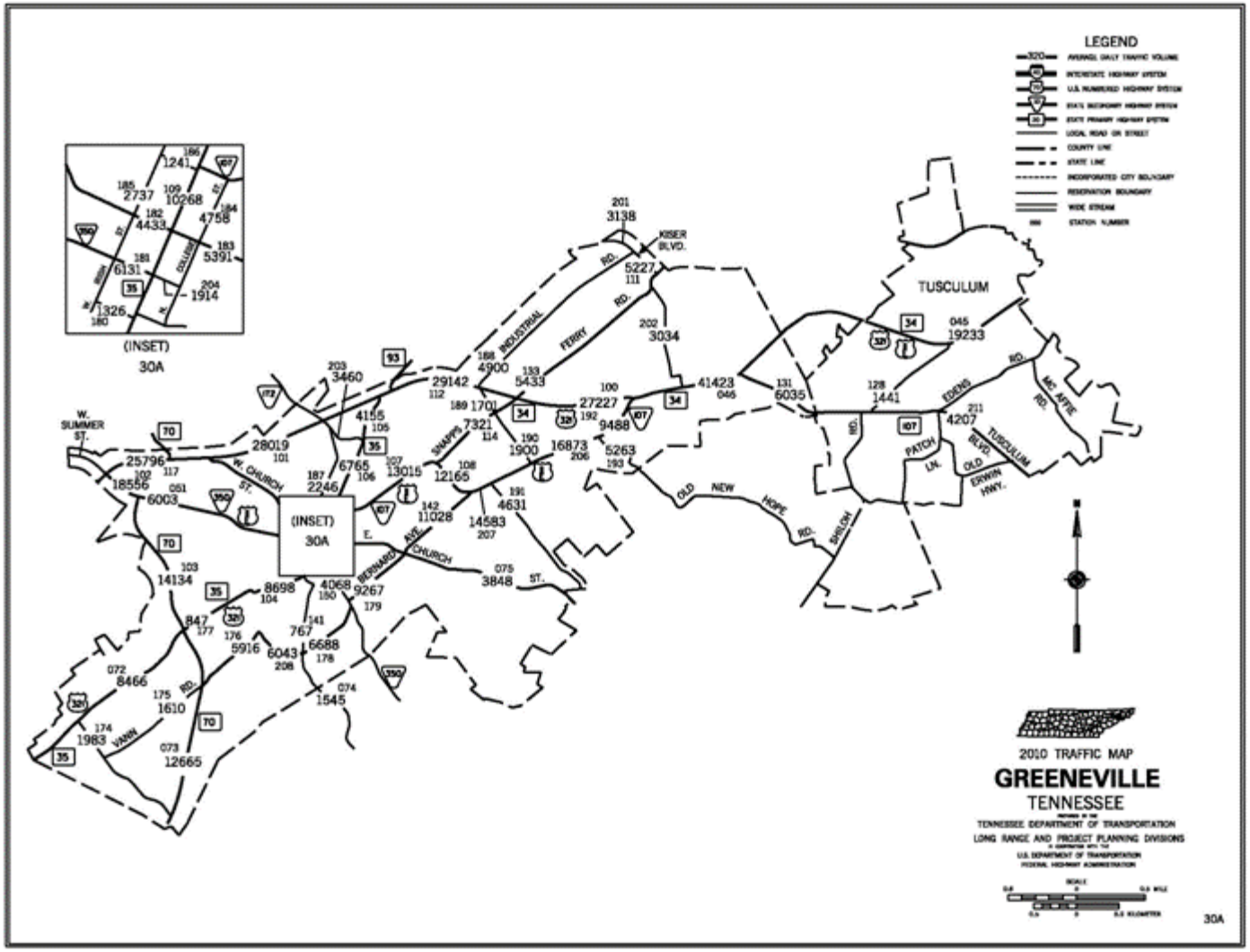
LEGEND
AVERAGE DAILY TRAFFIC VOLUME
INTERSTATE HIGHWAY SYSTEM
U.S. NUMBERED HIGHWAY SYSTEM
STATE SECONDARY HIGHWAY SYSTEM
STATE PRIMARY HIGHWAY SYSTEM
LOCAL ROAD OR STREET
COUNTY LINE
STATE LINE
INCORPORATED CITY BOUNDARY
RESERVATION BOUNDARY
WIDE STREAM
STATION NUMBER
(INSET)
30A
TUSCULUM
W. SUMMER ST.
W. CHURCH ST.
E. CHURCH ST.
BERNARD AVE.
SNAPPS
INDUSTRIAL RD.
FERRY RD.
KISER BLVD.
OLD NEW HOPE RD.
SHILOH RD.
EDENS RD.
MC AFFIE RD.
PATCH LN.
OLD ERWIN HWY.
TUSCULUM BLVD.
VANN RD.
2010 TRAFFIC MAP
GREENEVILLE
TENNESSEE
TENNESSEE DEPARTMENT OF TRANSPORTATION
LONG RANGE AND PROJECT PLANNING DIVISIONS
U.S. DEPARTMENT OF TRANSPORTATION
FEDERAL HIGHWAY ADMINISTRATION
30A

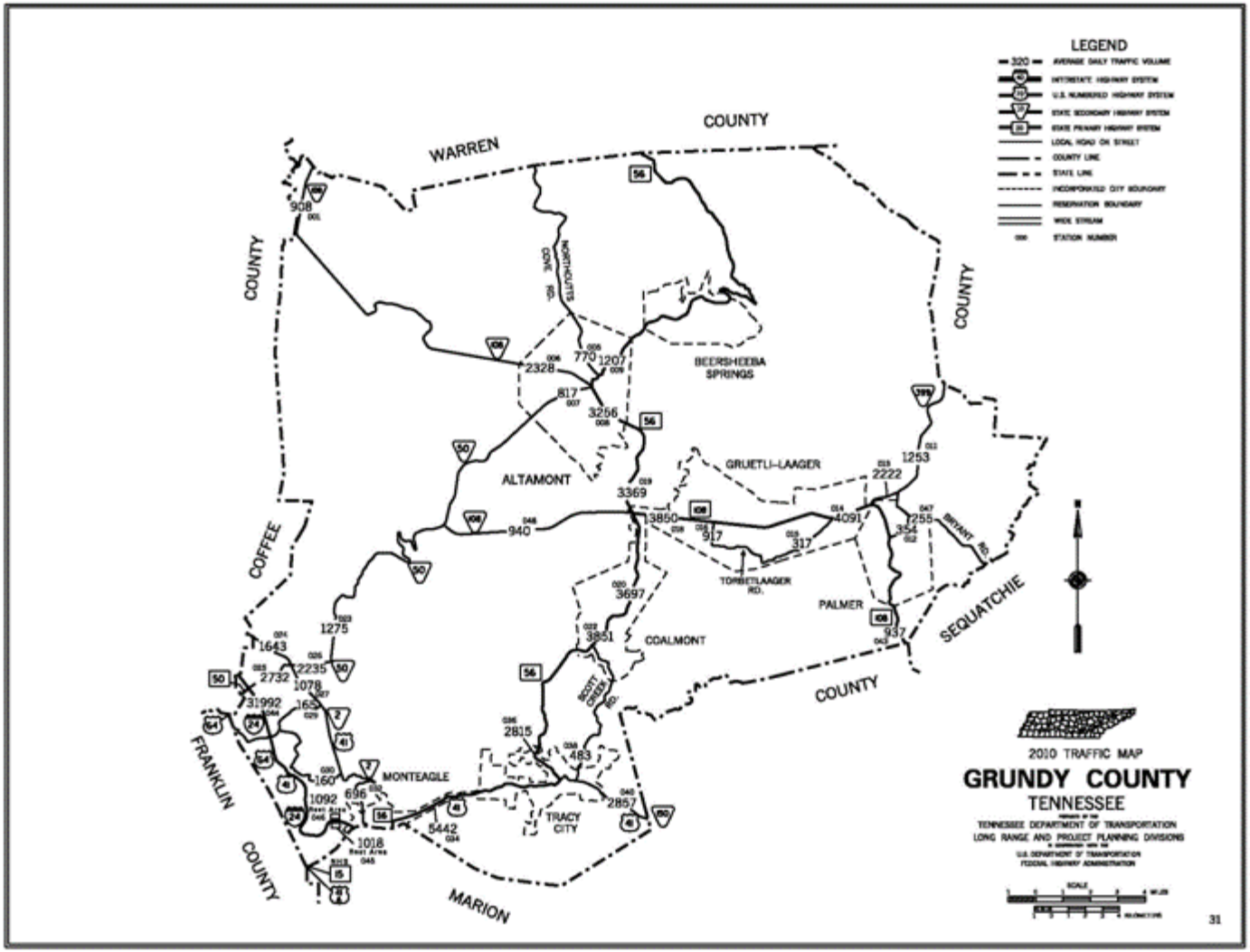
LEGEND
320 AVERAGE DAILY TRAFFIC VOLUME
INTERSTATE HIGHWAY SYSTEM
U.S. NUMBERED HIGHWAY SYSTEM
STATE SECONDARY HIGHWAY SYSTEM
STATE PRIMARY HIGHWAY SYSTEM
LOCAL ROAD OR STREET
COUNTY LINE
STATE LINE
INCORPORATED CITY BOUNDARY
RESERVATION BOUNDARY
WIDE STREAM
STATION NUMBER
WARREN COUNTY
COFFEE COUNTY
FRANKLIN COUNTY
MARION COUNTY
SEQUATCHIE COUNTY
NORTHCUTTS COVE RD.
BEERSHEEBA SPRINGS
ALTAMONT
GRUETLI-LAAGER
TORBETLAAGER RD.
PALMER
COALMONT
SCOTT CREEK RD.
MONTEAGLE
TRACY CITY
BRYANT RD.
908
2328
770
1207
817
3256
3369
940
3850
917
317
4091
2222
1253
354
1255
937
3697
3851
1275
1643
2235
2732
1078
31992
165
160
1092
696
1018
5442
2815
483
2857
2010 TRAFFIC MAP
GRUNDY COUNTY
TENNESSEE
TENNESSEE DEPARTMENT OF TRANSPORTATION
LONG RANGE AND PROJECT PLANNING DIVISIONS
U.S. DEPARTMENT OF TRANSPORTATION
FEDERAL HIGHWAY ADMINISTRATION
SCALE
31

LEGEND

320 AVERAGE DAILY TRAFFIC VOLUME

INTERSTATE HIGHWAY SYSTEM

U.S. NUMBERED HIGHWAY SYSTEM

STATE SECONDARY HIGHWAY SYSTEM

STATE PRIMARY HIGHWAY SYSTEM

LOCAL ROAD OR STREET

COUNTY LINE

STATE LINE

INCORPORATED CITY BOUNDARY

RESERVATION BOUNDARY

WIDE STREAM

000 STATION NUMBER

2010 TRAFFIC MAP

HAMBLEN COUNTY

TENNESSEE

TENNESSEE DEPARTMENT OF TRANSPORTATION
LONG RANGE AND PROJECT PLANNING DIVISIONS

U.S. DEPARTMENT OF TRANSPORTATION
FEDERAL HIGHWAY ADMINISTRATION

SCALE

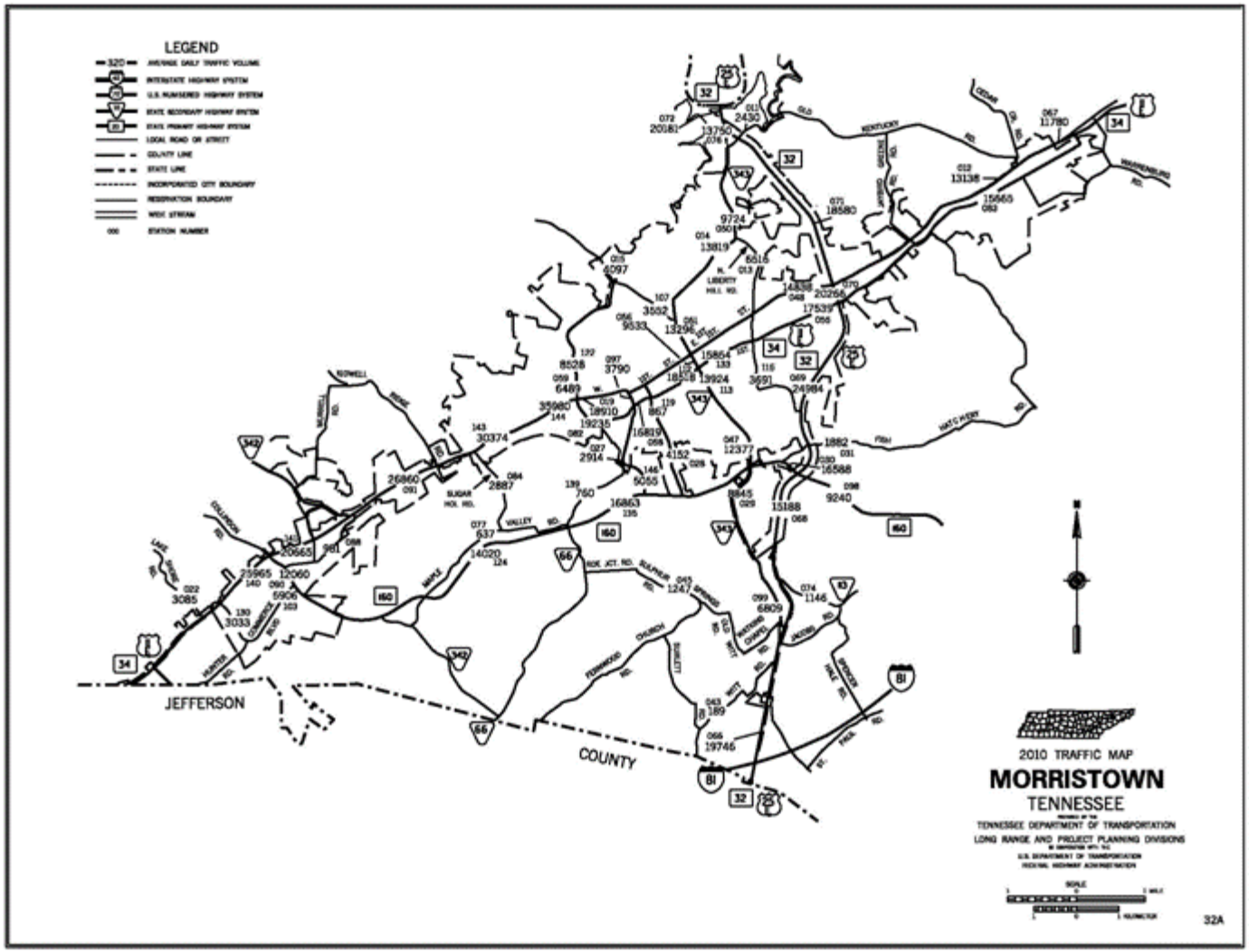
LEGEND
AVERAGE DAILY TRAFFIC VOLUME
INTERSTATE HIGHWAY SYSTEM
U.S. NUMBERED HIGHWAY SYSTEM
STATE SECONDARY HIGHWAY SYSTEM
STATE PRIMARY HIGHWAY SYSTEM
LOCAL ROAD OR STREET
COUNTY LINE
STATE LINE
INCORPORATED CITY BOUNDARY
RESERVATION BOUNDARY
WIDE STREAM
STATION NUMBER
JEFFERSON
COUNTY
2010 TRAFFIC MAP
MORRISTOWN
TENNESSEE
TENNESSEE DEPARTMENT OF TRANSPORTATION
LONG RANGE AND PROJECT PLANNING DIVISIONS
U.S. DEPARTMENT OF TRANSPORTATION
FEDERAL HIGHWAY ADMINISTRATION
SCALE
32A

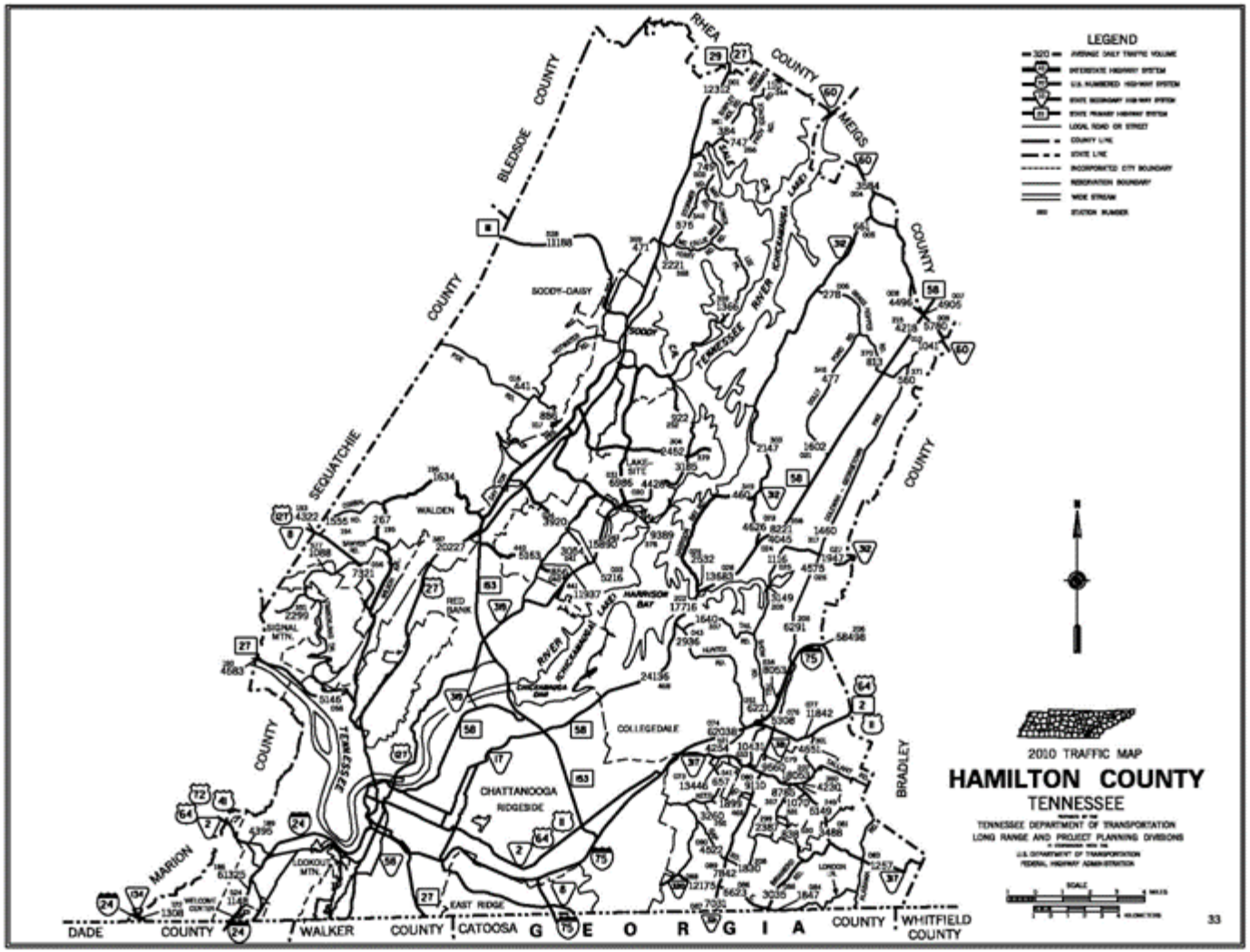
LEGEND
RHEA COUNTY
BLEDSOE COUNTY
MEIGS COUNTY
SEQUATCHIE COUNTY
MARION COUNTY
BRADLEY COUNTY
DADE COUNTY
WALKER COUNTY
CATOOSA COUNTY
WHITFIELD COUNTY
GEORGIA
TENNESSEE
CHATTANOOGA
RIDGESIDE
COLLEGEDALE
SODDY-DAISY
WALDEN
RED BANK
SIGNAL MTN.
LOOKOUT MTN.
EAST RIDGE
HARRISON BAY
LAKE SITE
2010 TRAFFIC MAP
HAMILTON COUNTY
TENNESSEE
TENNESSEE DEPARTMENT OF TRANSPORTATION
LONG RANGE AND PROJECT PLANNING DIVISIONS
U.S. DEPARTMENT OF TRANSPORTATION
FEDERAL HIGHWAY ADMINISTRATION
SCALE
33

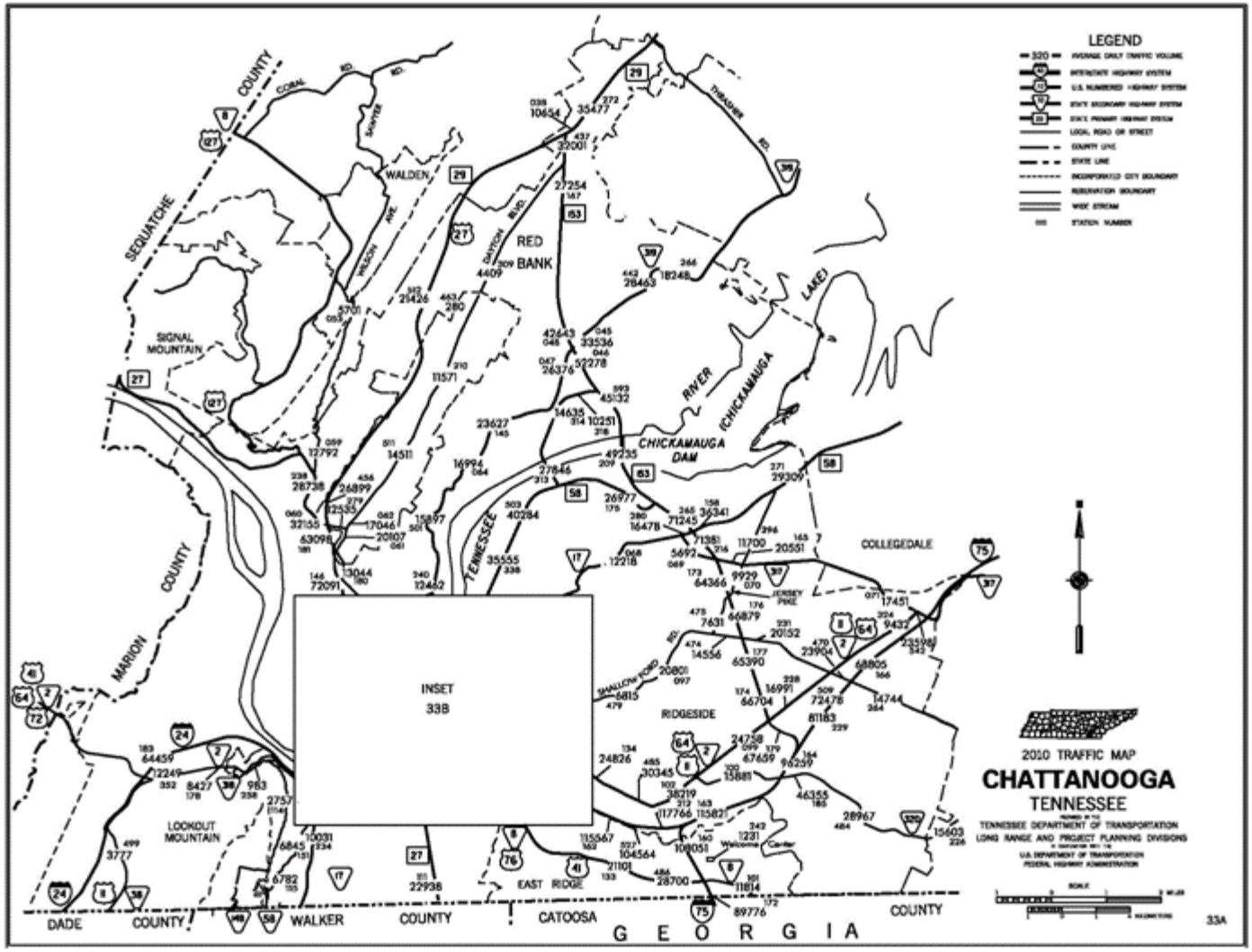
LEGEND
2010 TRAFFIC MAP
CHATTANOOGA
TENNESSEE
TENNESSEE DEPARTMENT OF TRANSPORTATION
LONG RANGE AND PROJECT PLANNING DIVISIONS
U.S. DEPARTMENT OF TRANSPORTATION
FEDERAL HIGHWAY ADMINISTRATION
INSET
33B
SEQUATCHE COUNTY
MARION COUNTY
DADE COUNTY
WALKER COUNTY
CATOOSA COUNTY
GEORGIA
WALDEN
RED BANK
SIGNAL MOUNTAIN
LOOKOUT MOUNTAIN
EAST RIDGE
RIDGESIDE
COLLEGEDALE
CHICKAMAUGA DAM
TENNESSEE RIVER
(CHICKAMAUGA LAKE)
JERSEY PIKE
SHALLOW FORD RD.
DAYTON BLVD.
WILSON AVE.
CORAL RD.
SAWYER RD.
THRASHER RD.
33A

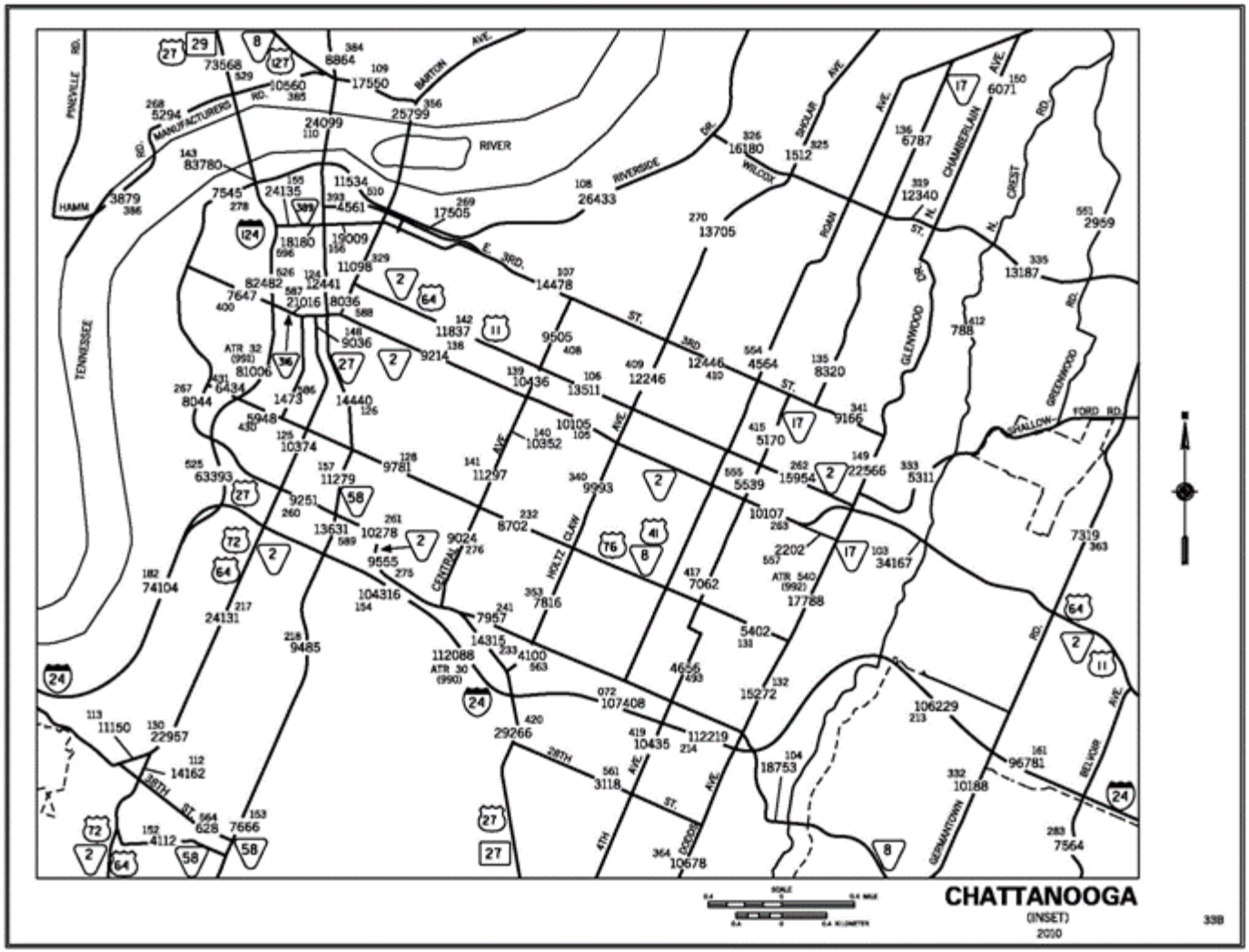
CHATTANOOGA
(INSET)
2010
33B

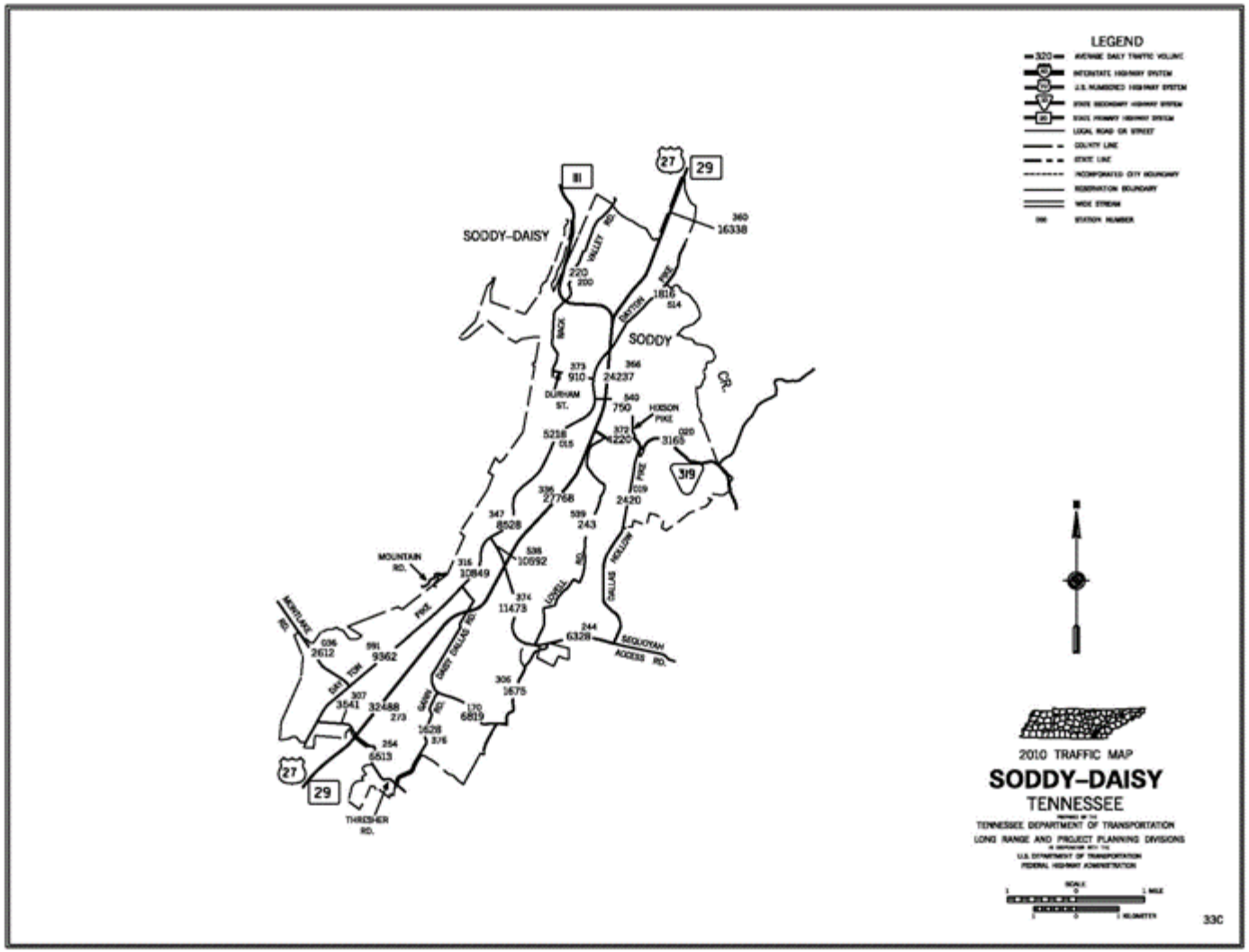
LEGEND
320 AVERAGE DAILY TRAFFIC VOLUME
INTERSTATE HIGHWAY SYSTEM
U.S. NUMBERED HIGHWAY SYSTEM
STATE SECONDARY HIGHWAY SYSTEM
STATE PRIMARY HIGHWAY SYSTEM
LOCAL ROAD OR STREET
COUNTY LINE
STATE LINE
INCORPORATED CITY BOUNDARY
RESERVATION BOUNDARY
WIDE STREAM
STATION NUMBER
SODDY-DAISY
SODDY
CR.
DURHAM ST.
HIXSON PIKE
MOUNTAIN RD.
THRESHER RD.
SEQUOYAH ACCESS RD.
DAYTON PIKE
BACK VALLEY RD.
DALLAS HOLLOW PIKE
LOWELL RD.
GARN DAISY DALLAS RD.
DAYTON PIKE
MONTLAKE RD.
27
29
319
111
360 16338
220 200
1816 514
373 910
366 24237
540 750
5218 015
372 4220
020 3165
336 27768
019 2420
347 8528
539 243
538 10592
316 10849
374 11473
244 6328
036 2612
591 9362
306 1675
307 3541
32488 273
170 6819
1628 376
254 6513
2010 TRAFFIC MAP
SODDY-DAISY
TENNESSEE
TENNESSEE DEPARTMENT OF TRANSPORTATION
LONG RANGE AND PROJECT PLANNING DIVISIONS
U.S. DEPARTMENT OF TRANSPORTATION
FEDERAL HIGHWAY ADMINISTRATION
SCALE
1 0 1 MILE
1 0 1 KILOMETER
33C

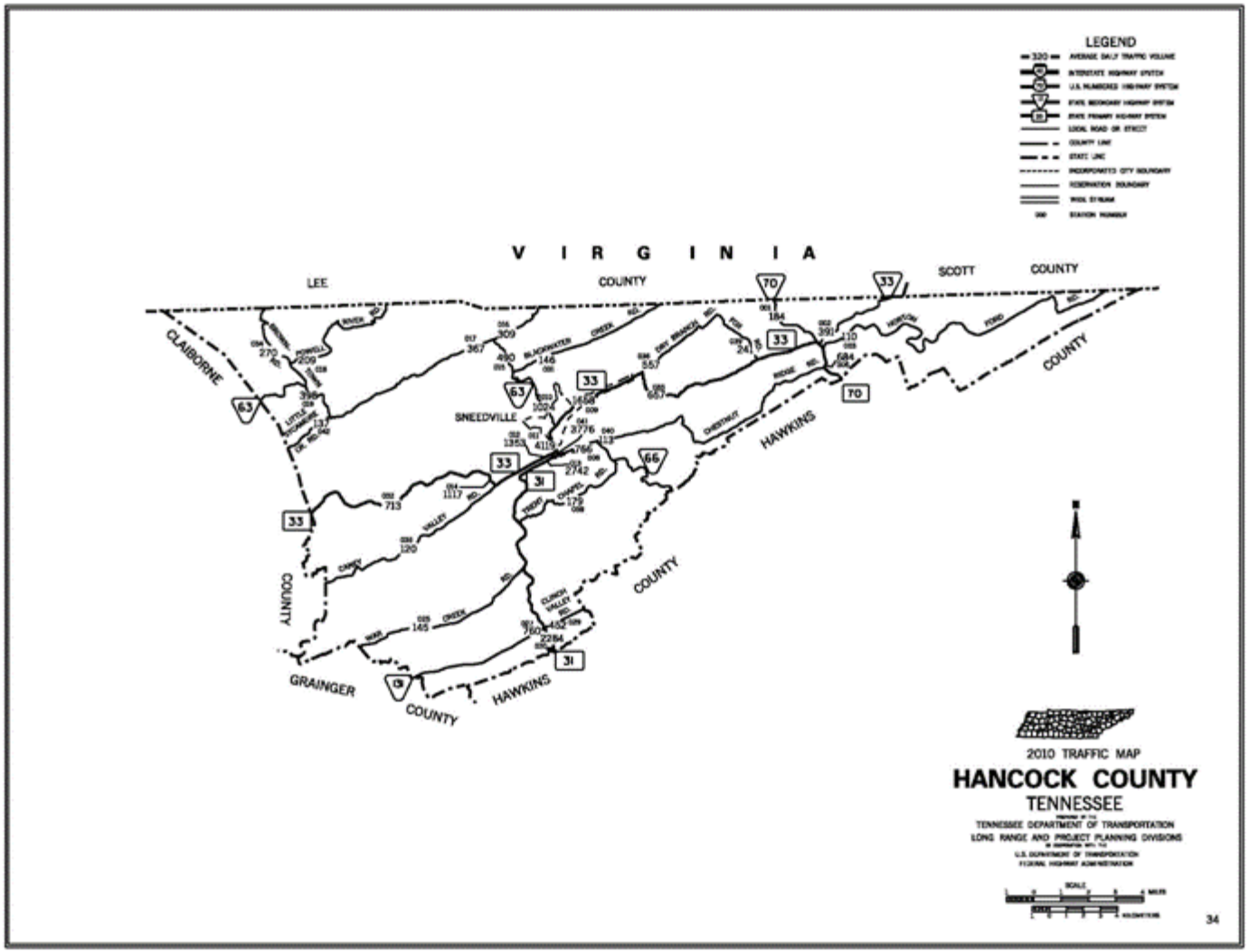
LEGEND
V I R G I N I A
LEE
COUNTY
SCOTT
COUNTY
CLAIBORNE
COUNTY
SNEEDVILLE
HAWKINS
COUNTY
GRAINGER
COUNTY
HAWKINS
COUNTY
2010 TRAFFIC MAP
HANCOCK COUNTY
TENNESSEE
TENNESSEE DEPARTMENT OF TRANSPORTATION
LONG RANGE AND PROJECT PLANNING DIVISIONS
U.S. DEPARTMENT OF TRANSPORTATION
FEDERAL HIGHWAY ADMINISTRATION
SCALE
34

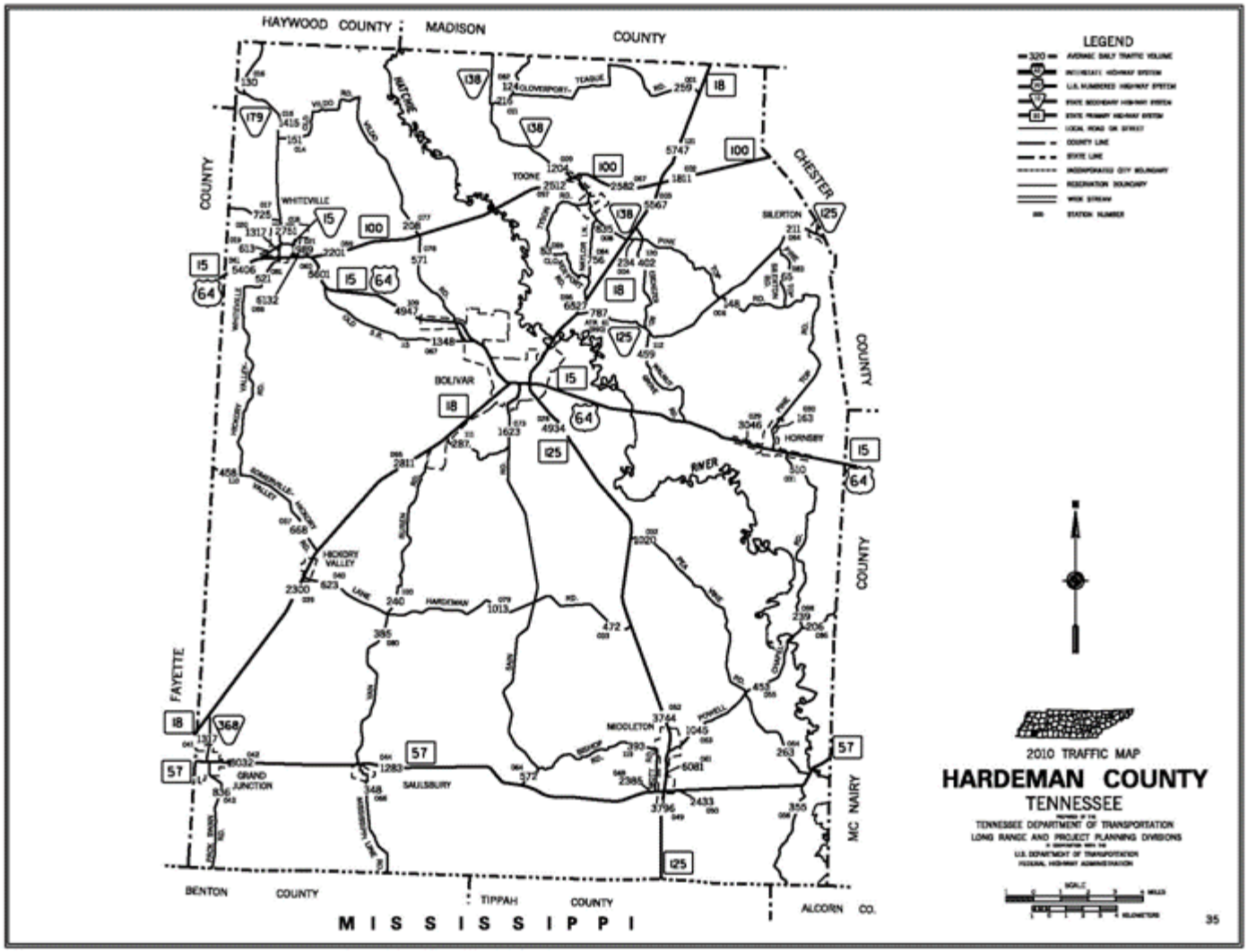
HAYWOOD COUNTY
MADISON COUNTY
CHESTER COUNTY
MC NAIRY COUNTY
FAYETTE COUNTY
BENTON COUNTY
TIPPAH COUNTY
ALCORN CO.
MISSISSIPPI
LEGEND
2010 TRAFFIC MAP
HARDEMAN COUNTY
TENNESSEE
TENNESSEE DEPARTMENT OF TRANSPORTATION
LONG RANGE AND PROJECT PLANNING DIVISIONS
U.S. DEPARTMENT OF TRANSPORTATION
FEDERAL HIGHWAY ADMINISTRATION
35

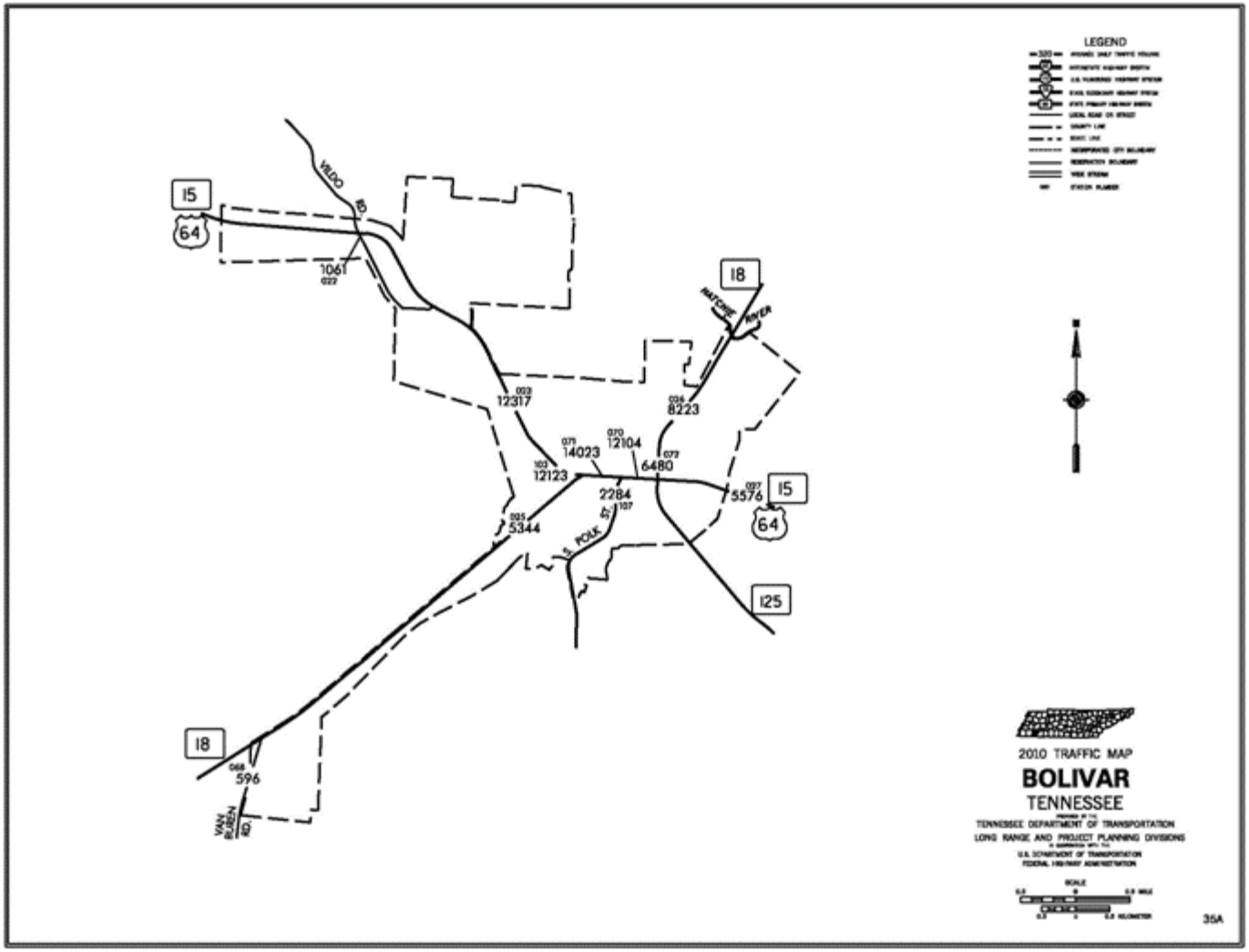
LEGEND
15
64
VELDO RD
1061
022
18
HATCHIE RIVER
023
12317
024
8223
071
14023
070
12104
077
6480
103
12123
2284
107
027
5576
15
64
005
5344
S. FORK
125
18
068
596
VAN BUREN RD
2010 TRAFFIC MAP
BOLIVAR
TENNESSEE
TENNESSEE DEPARTMENT OF TRANSPORTATION
LONG RANGE AND PROJECT PLANNING DIVISIONS
U.S. DEPARTMENT OF TRANSPORTATION
FEDERAL HIGHWAY ADMINISTRATION
SCALE
0.5
0
0.5 MILE
0.5
0
0.5 KILOMETER
35A

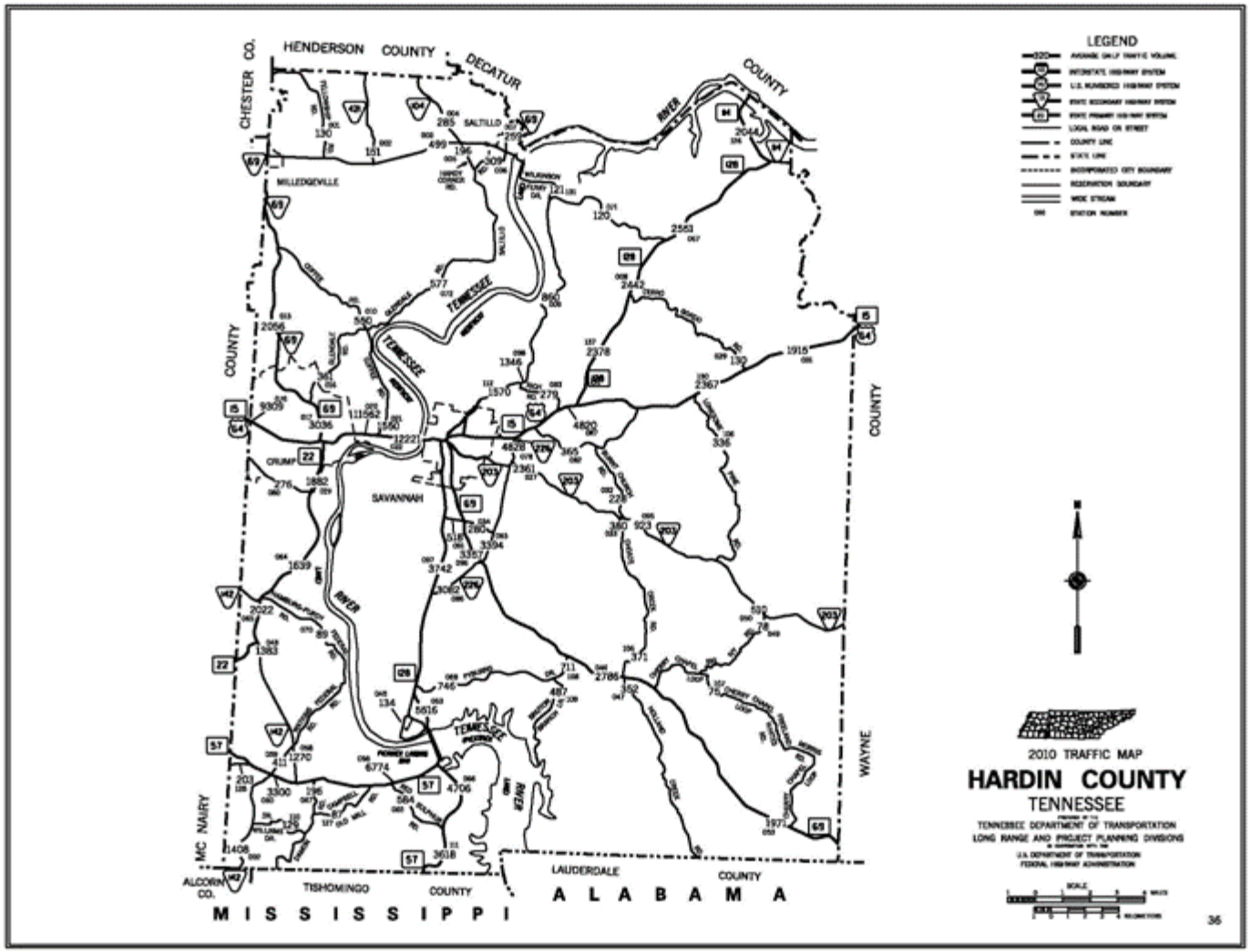
LEGEND
HENDERSON COUNTY
DECATUR COUNTY
CHESTER CO.
MILLEDGEVILLE
SALTILLO
SAVANNAH
CRUMP
TENNESSEE RIVER
WAYNE COUNTY
MC NAIRY COUNTY
ALCORN CO.
TISHOMINGO COUNTY
LAUDERDALE COUNTY
M I S S I S S I P P I
A L A B A M A
2010 TRAFFIC MAP
HARDIN COUNTY
TENNESSEE
TENNESSEE DEPARTMENT OF TRANSPORTATION
LONG RANGE AND PROJECT PLANNING DIVISIONS
U.S. DEPARTMENT OF TRANSPORTATION
FEDERAL HIGHWAY ADMINISTRATION
SCALE
36

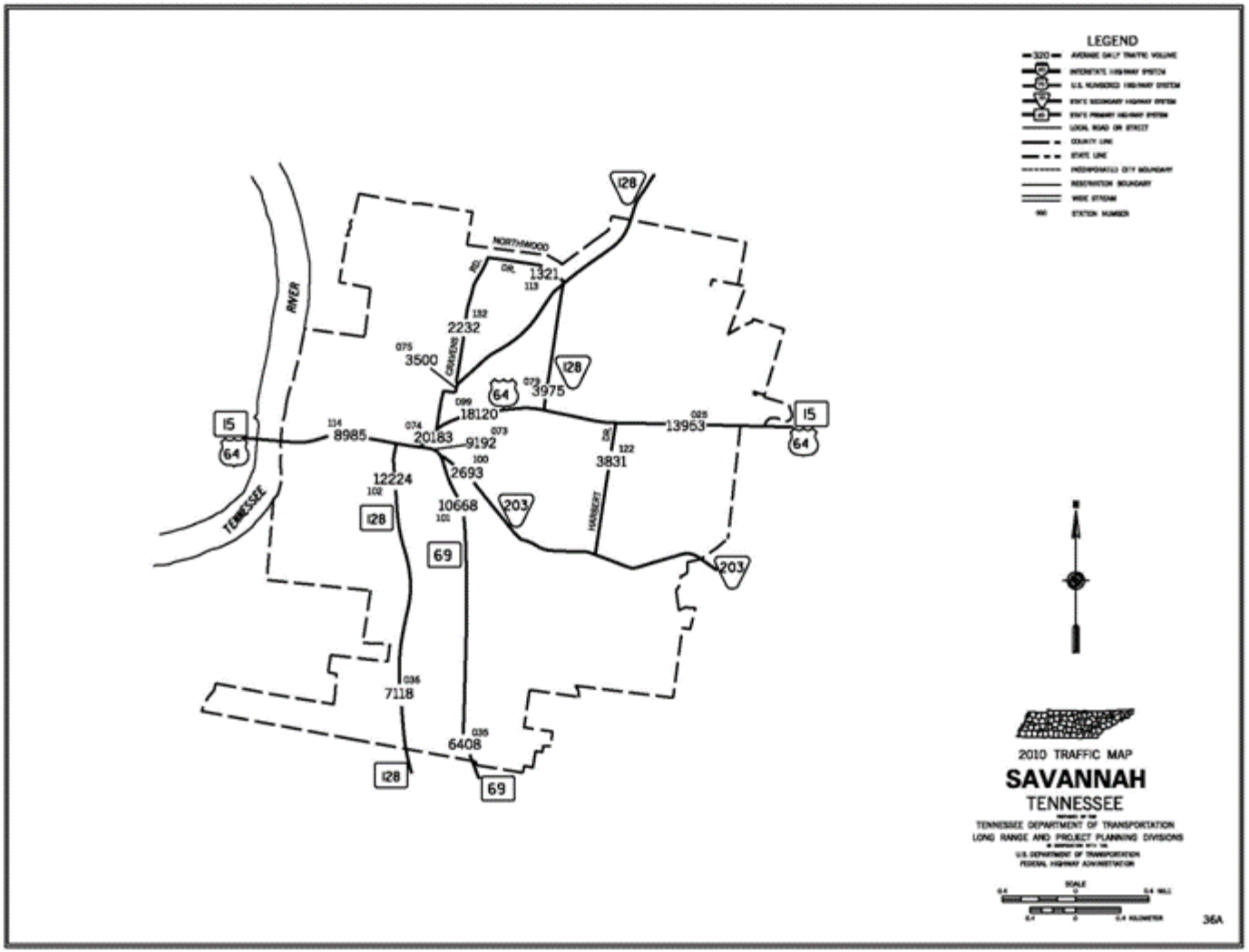
LEGEND
320 AVERAGE DAILY TRAFFIC VOLUME
INTERSTATE HIGHWAY SYSTEM
U.S. NUMBERED HIGHWAY SYSTEM
STATE SECONDARY HIGHWAY SYSTEM
STATE PRIMARY HIGHWAY SYSTEM
LOCAL ROAD OR STREET
COUNTY LINE
STATE LINE
INCORPORATED CITY BOUNDARY
RESERVATION BOUNDARY
WIDE STREAM
STATION NUMBER
NORTHWOOD
RD.
DR.
CRAVENS
HARBERT
RIVER
TENNESSEE
1321
113
132
2232
075
3500
079
3975
099
18120
074
20183
073
9192
100
2693
114
8985
025
13953
122
3831
102
12224
101
10668
036
7118
035
6408
128
64
15
203
69
2010 TRAFFIC MAP
SAVANNAH
TENNESSEE
TENNESSEE DEPARTMENT OF TRANSPORTATION
LONG RANGE AND PROJECT PLANNING DIVISIONS
U.S. DEPARTMENT OF TRANSPORTATION
FEDERAL HIGHWAY ADMINISTRATION
SCALE
36A

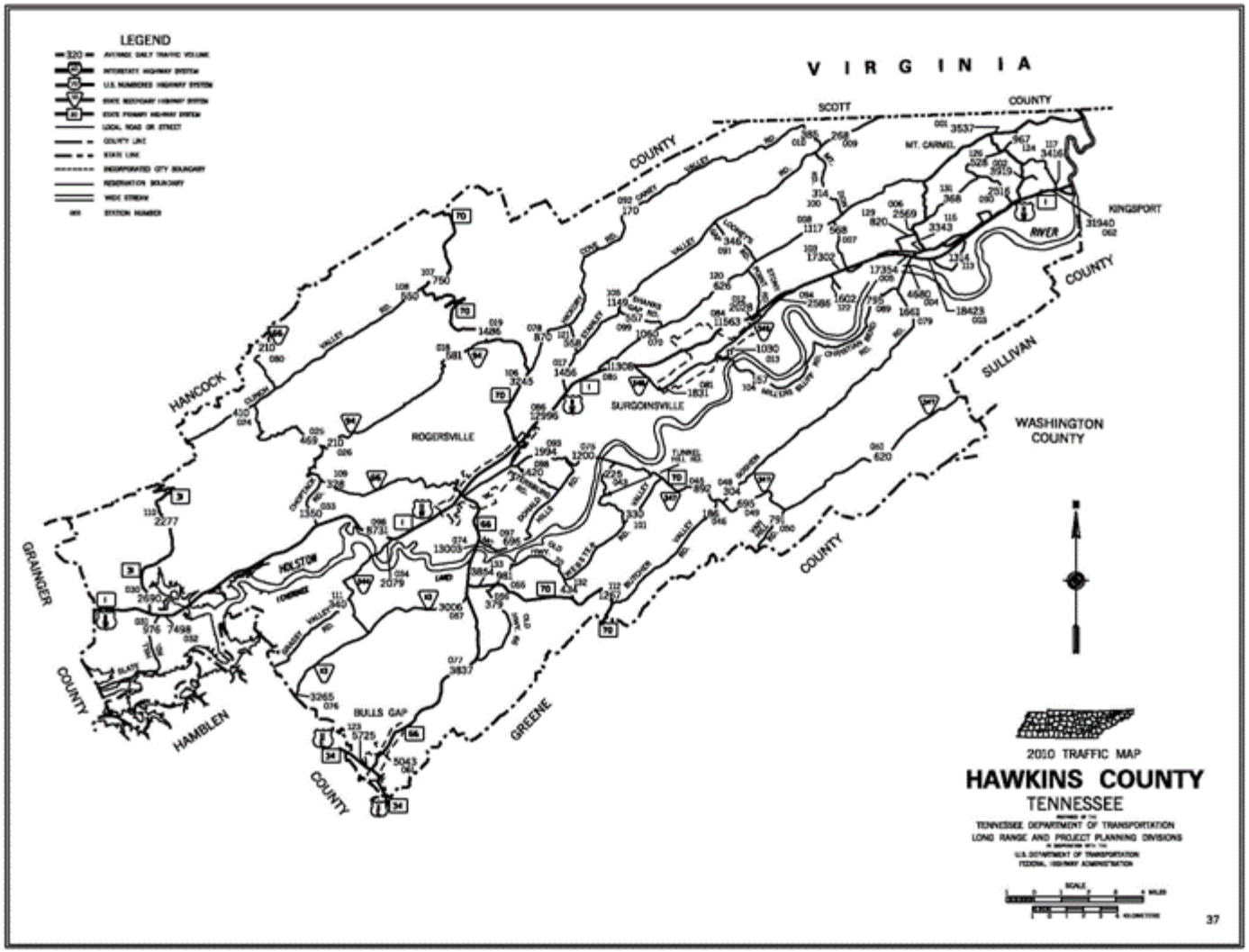
LEGEND
VIRGINIA
SCOTT COUNTY
KINGSPORT
MT. CARMEL
HANCOCK COUNTY
ROGERSVILLE
SURGOINSVILLE
SULLIVAN COUNTY
WASHINGTON COUNTY
GRAINGER COUNTY
HAMBLEN COUNTY
BULLS GAP
GREENE COUNTY
HOLSTON RIVER
2010 TRAFFIC MAP
HAWKINS COUNTY
TENNESSEE
TENNESSEE DEPARTMENT OF TRANSPORTATION
LONG RANGE AND PROJECT PLANNING DIVISIONS
U.S. DEPARTMENT OF TRANSPORTATION
FEDERAL HIGHWAY ADMINISTRATION
SCALE
37

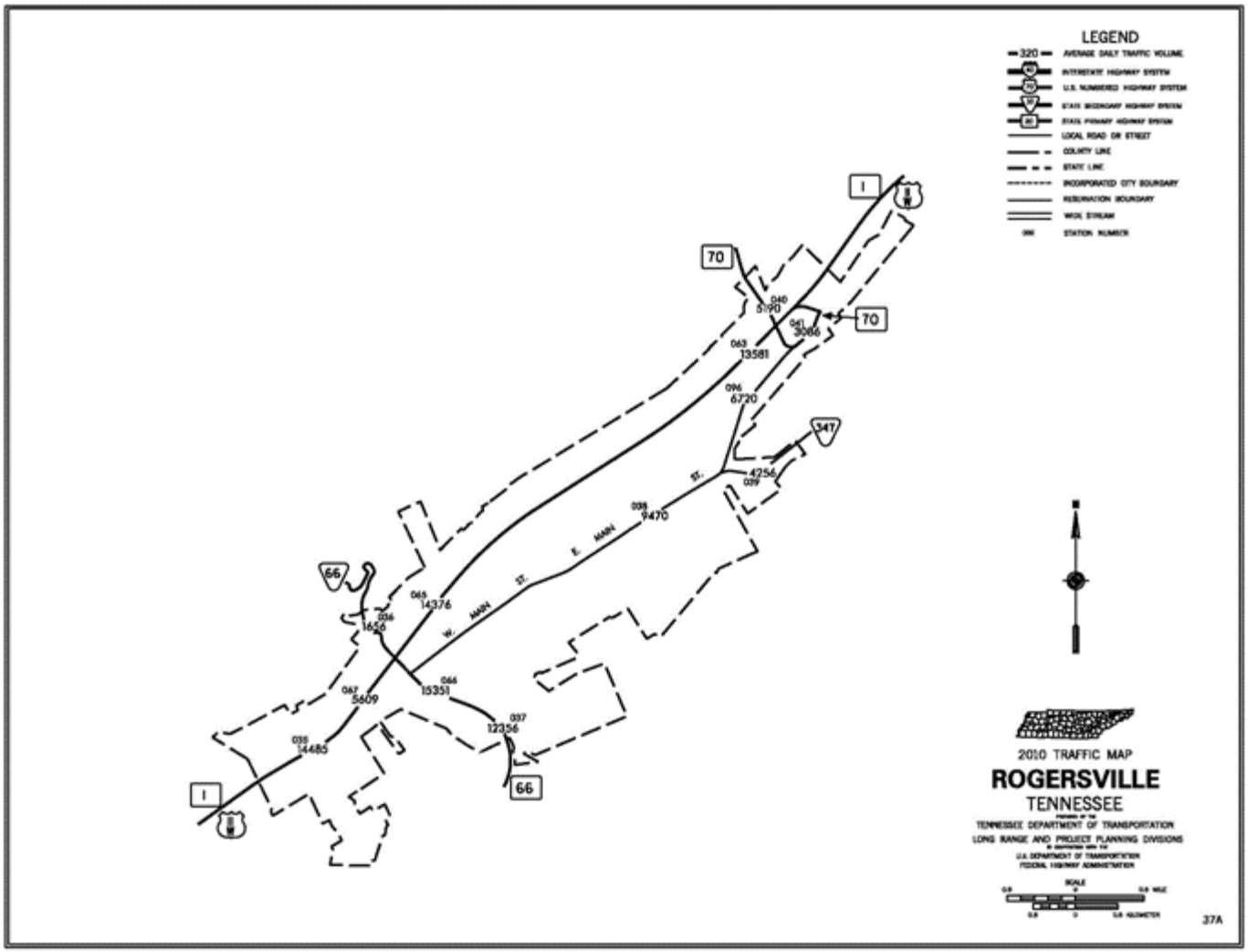
LEGEND
320 AVERAGE DAILY TRAFFIC VOLUME
INTERSTATE HIGHWAY SYSTEM
U.S. NUMBERED HIGHWAY SYSTEM
STATE SECONDARY HIGHWAY SYSTEM
STATE PRIMARY HIGHWAY SYSTEM
LOCAL ROAD OR STREET
COUNTY LINE
STATE LINE
INCORPORATED CITY BOUNDARY
RESERVATION BOUNDARY
WIDE STREAM
STATION NUMBER
1
70
70
347
66
66
1
040
5190
041
3086
063
13581
096
6720
4256
039
038
9470
065
14376
036
1656
067
5609
066
15351
037
12356
035
14485
W. MAIN ST.
E. MAIN ST.
2010 TRAFFIC MAP
ROGERSVILLE
TENNESSEE
TENNESSEE DEPARTMENT OF TRANSPORTATION
LONG RANGE AND PROJECT PLANNING DIVISIONS
U.S. DEPARTMENT OF TRANSPORTATION
FEDERAL HIGHWAY ADMINISTRATION
SCALE
37A

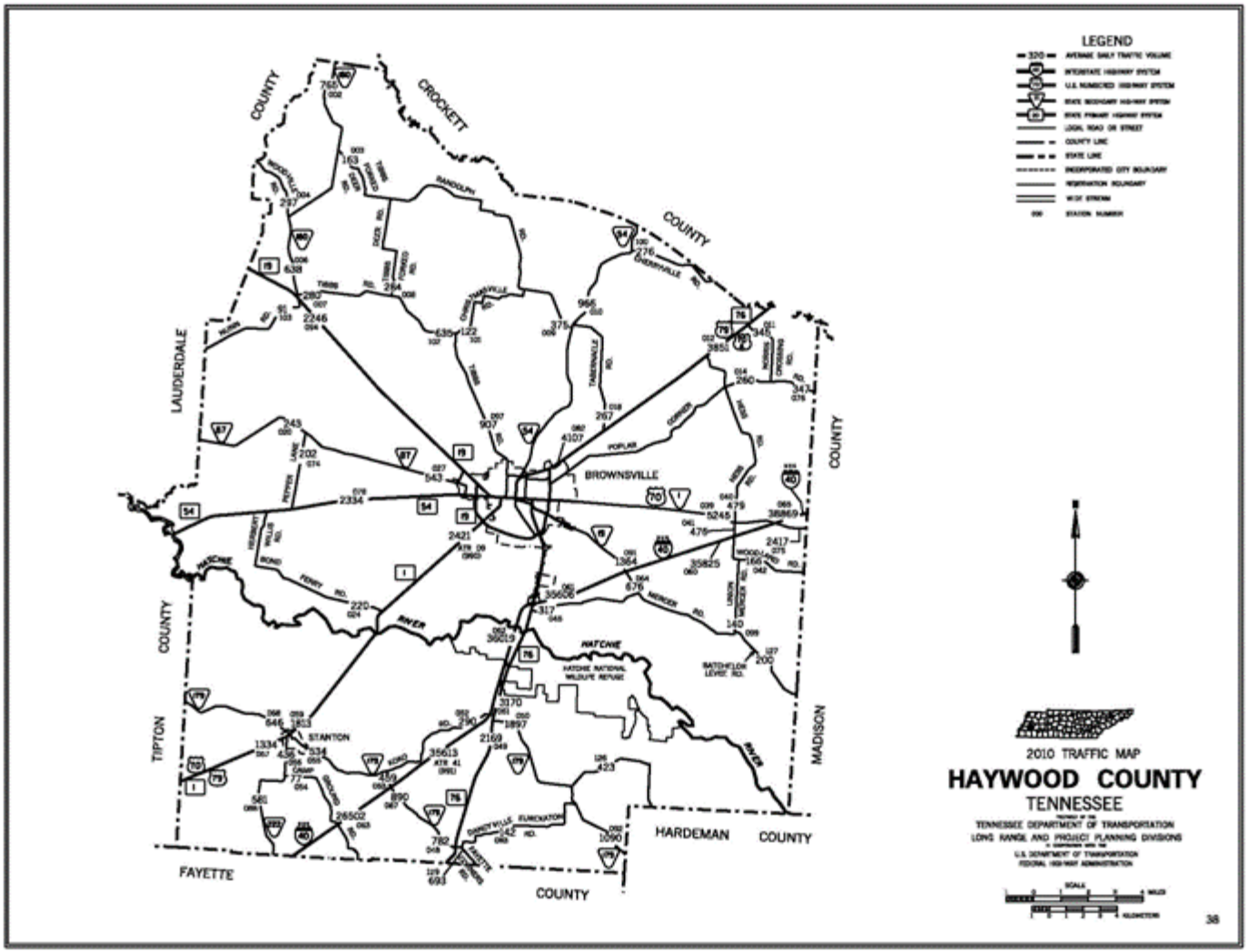
LEGEND
2010 TRAFFIC MAP
HAYWOOD COUNTY
TENNESSEE
TENNESSEE DEPARTMENT OF TRANSPORTATION
LONG RANGE AND PROJECT PLANNING DIVISIONS
U.S. DEPARTMENT OF TRANSPORTATION
BROWNSVILLE
STANTON
CROCKETT COUNTY
LAUDERDALE COUNTY
TIPTON COUNTY
FAYETTE COUNTY
HARDEMAN COUNTY
MADISON COUNTY
HATCHIE RIVER
HATCHIE NATIONAL WILDLIFE REFUGE

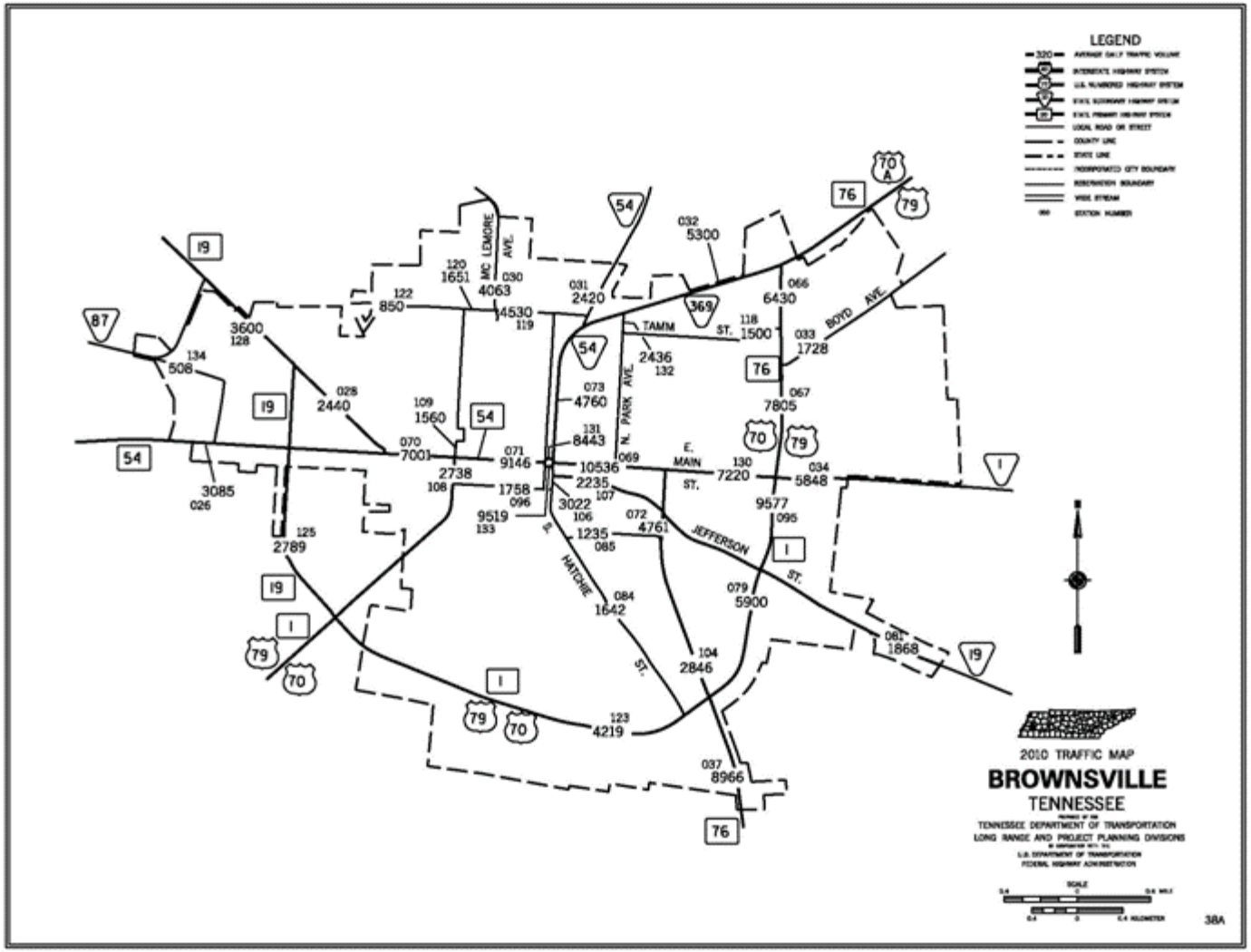
LEGEND
2010 TRAFFIC MAP
BROWNSVILLE
TENNESSEE
TENNESSEE DEPARTMENT OF TRANSPORTATION
LONG RANGE AND PROJECT PLANNING DIVISIONS
U.S. DEPARTMENT OF TRANSPORTATION
FEDERAL HIGHWAY ADMINISTRATION
SCALE
38A

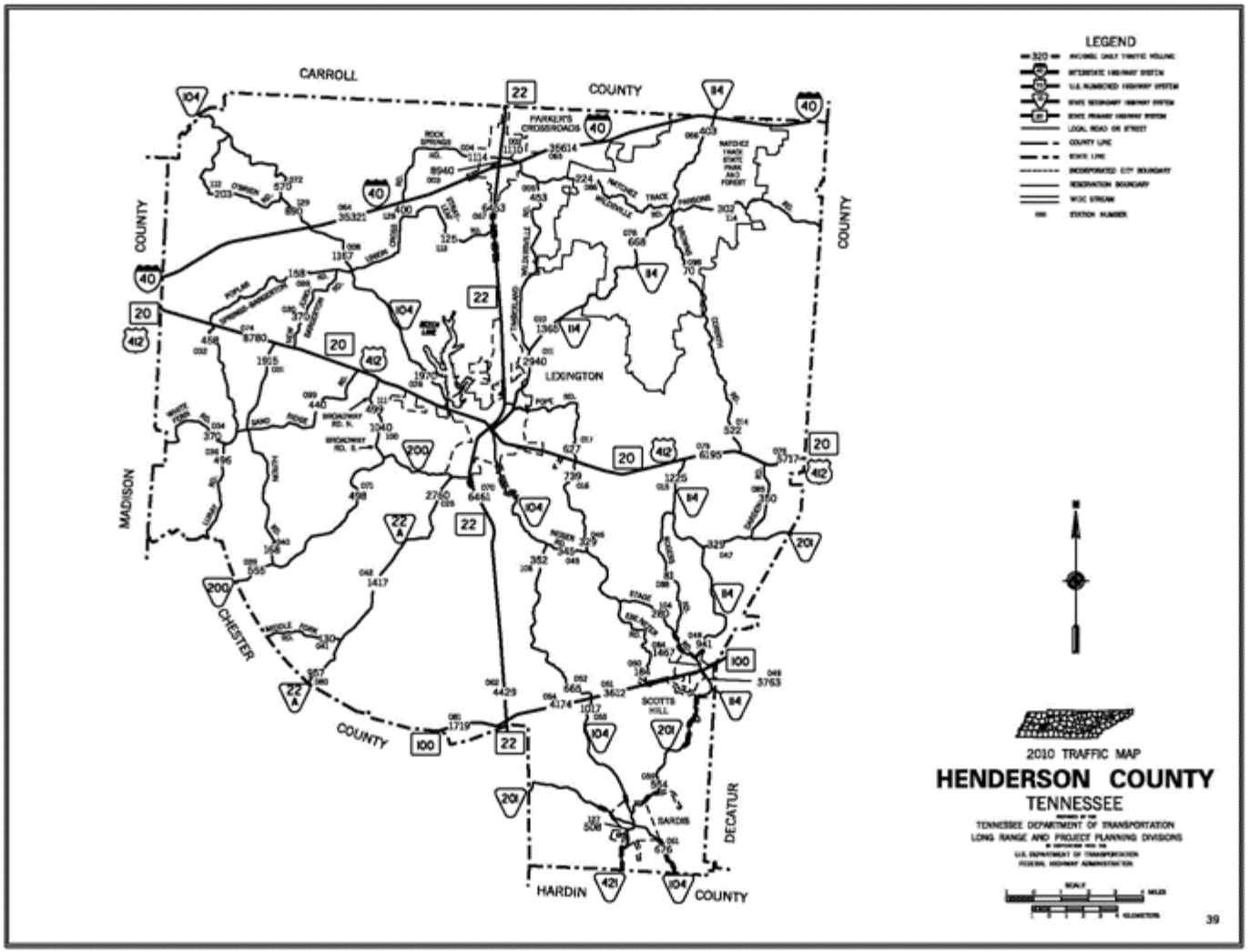
CARROLL COUNTY
COUNTY
COUNTY
MADISON
CHESTER COUNTY
HARDIN COUNTY
DECATUR
PARKER'S CROSSROADS
LEXINGTON
SCOTTS HILL
SARDIS
LEGEND
2010 TRAFFIC MAP
HENDERSON COUNTY
TENNESSEE
TENNESSEE DEPARTMENT OF TRANSPORTATION
LONG RANGE AND PROJECT PLANNING DIVISIONS
U.S. DEPARTMENT OF TRANSPORTATION
FEDERAL HIGHWAY ADMINISTRATION
SCALE
MILES
KILOMETERS

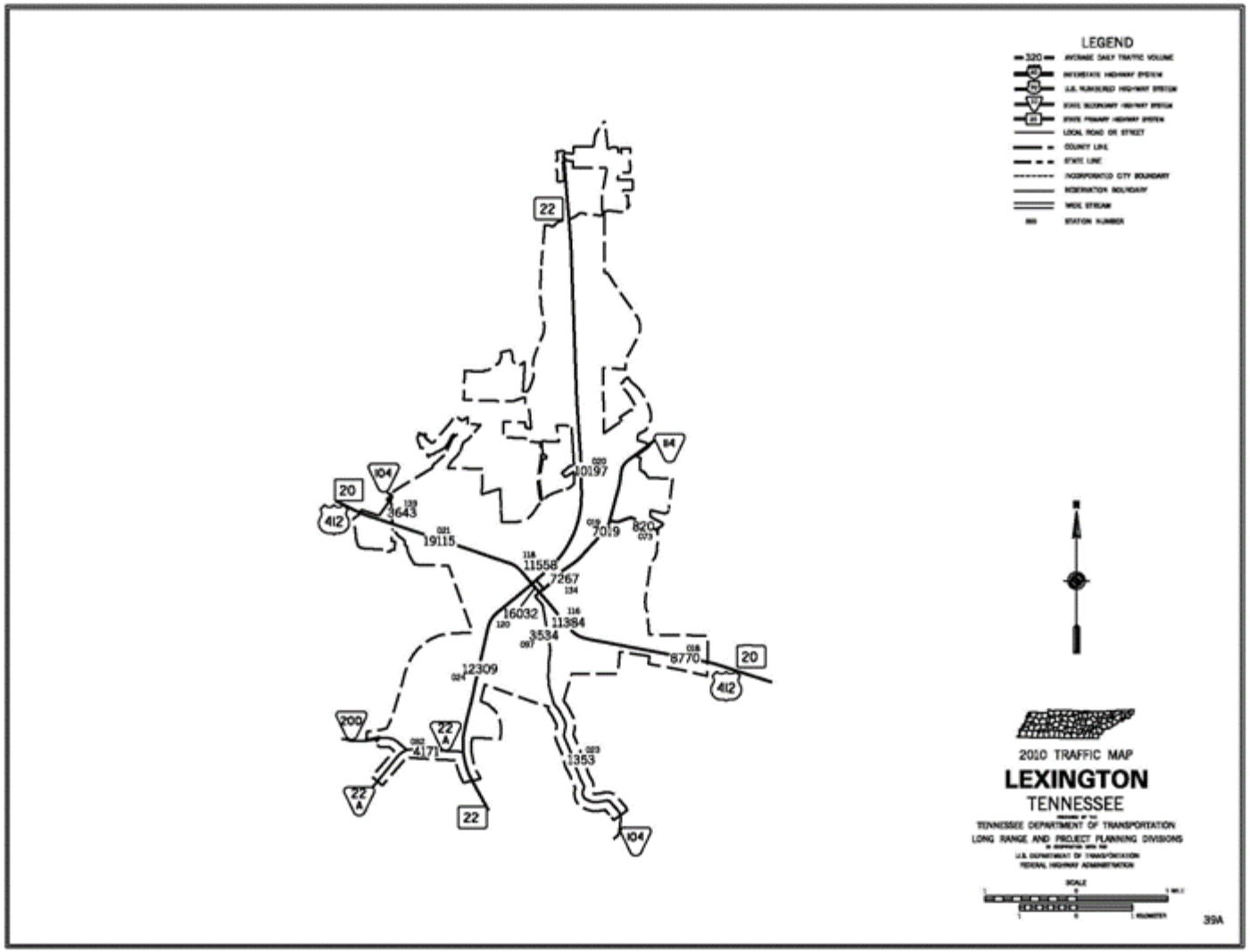
LEGEND
320 AVERAGE DAILY TRAFFIC VOLUME
INTERSTATE HIGHWAY SYSTEM
U.S. NUMBERED HIGHWAY SYSTEM
STATE SECONDARY HIGHWAY SYSTEM
STATE PRIMARY HIGHWAY SYSTEM
LOCAL ROAD OR STREET
COUNTY LINE
STATE LINE
INCORPORATED CITY BOUNDARY
RESERVATION BOUNDARY
WIDE STREAM
STATION NUMBER
22
20
412
104
84
200
3643
19115
10197
7019
820
11558
7267
16032
11384
3534
12309
8770
4171
1353
2010 TRAFFIC MAP
LEXINGTON
TENNESSEE
TENNESSEE DEPARTMENT OF TRANSPORTATION
LONG RANGE AND PROJECT PLANNING DIVISIONS
U.S. DEPARTMENT OF TRANSPORTATION
FEDERAL HIGHWAY ADMINISTRATION
SCALE
39A

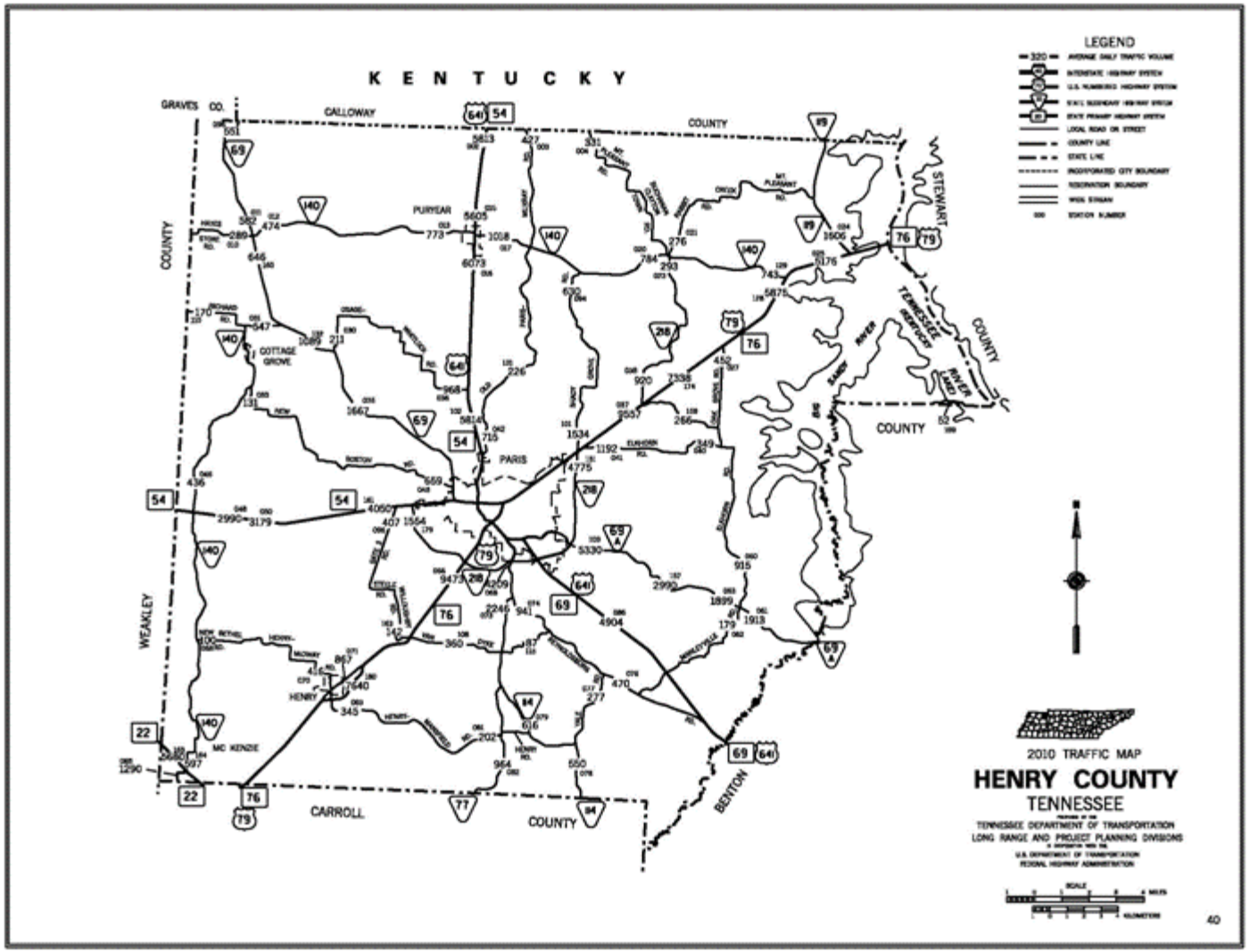
KENTUCKY
GRAVES CO.
CALLOWAY
COUNTY
STEWART
COUNTY
TENNESSEE RIVER
PURYEAR
COTTAGE GROVE
PARIS
WEAKLEY
HENRY
MC KENZIE
CARROLL
COUNTY
BENTON
LEGEND
2010 TRAFFIC MAP
HENRY COUNTY
TENNESSEE
TENNESSEE DEPARTMENT OF TRANSPORTATION
LONG RANGE AND PROJECT PLANNING DIVISIONS
U.S. DEPARTMENT OF TRANSPORTATION
FEDERAL HIGHWAY ADMINISTRATION
SCALE
MILES
KILOMETERS

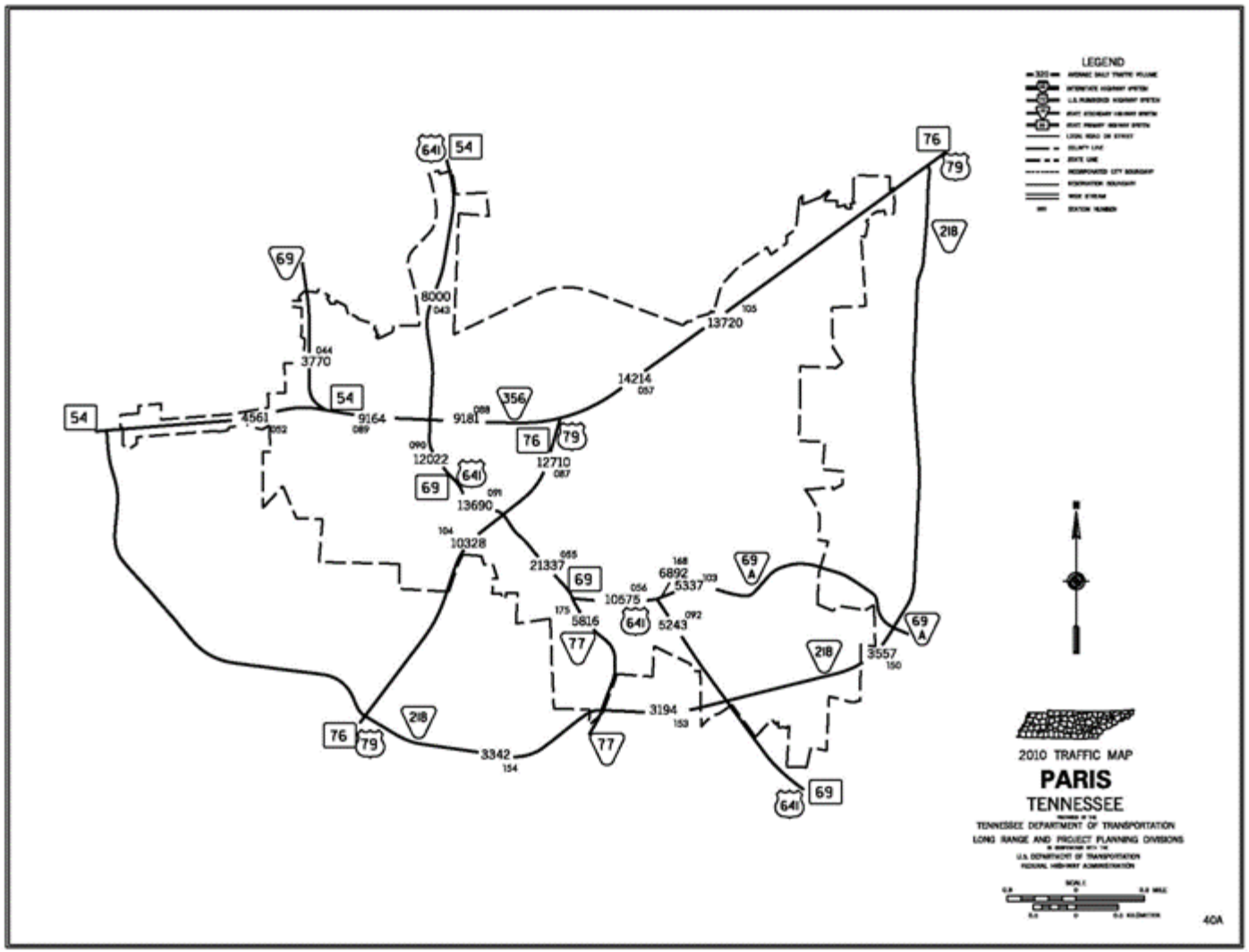
LEGEND
641
54
76
79
218
69
8000
043
13720
105
3770
044
14214
057
54
4561
052
9164
089
9181
088
356
76
79
12022
090
641
69
12710
087
13690
091
104
10328
21337
055
69
6892
168
5337
103
69A
10575
056
175
5816
641
5243
092
77
218
3557
150
3194
153
76
79
218
3342
154
77
69
641
2010 TRAFFIC MAP
PARIS
TENNESSEE
TENNESSEE DEPARTMENT OF TRANSPORTATION
LONG RANGE AND PROJECT PLANNING DIVISIONS
U.S. DEPARTMENT OF TRANSPORTATION
FEDERAL HIGHWAY ADMINISTRATION
SCALE
0.5 0 0.5 MILE
0.5 0 0.5 KILOMETER
40A

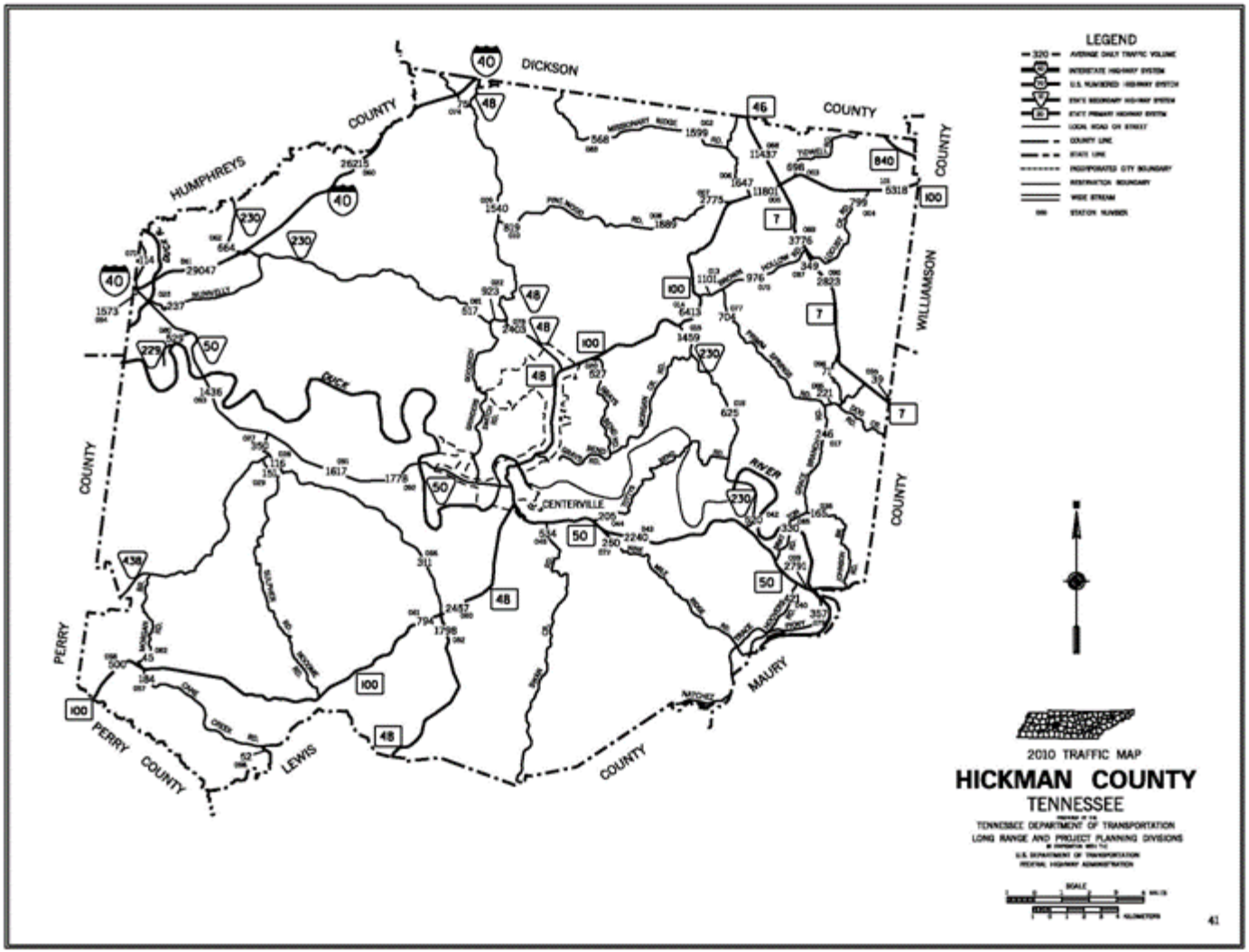
LEGEND
DICKSON COUNTY
HUMPHREYS COUNTY
WILLIAMSON COUNTY
PERRY COUNTY
LEWIS COUNTY
MAURY COUNTY
CENTERVILLE
DUCK RIVER
2010 TRAFFIC MAP
HICKMAN COUNTY
TENNESSEE
TENNESSEE DEPARTMENT OF TRANSPORTATION
LONG RANGE AND PROJECT PLANNING DIVISIONS
U.S. DEPARTMENT OF TRANSPORTATION
FEDERAL HIGHWAY ADMINISTRATION
SCALE
41

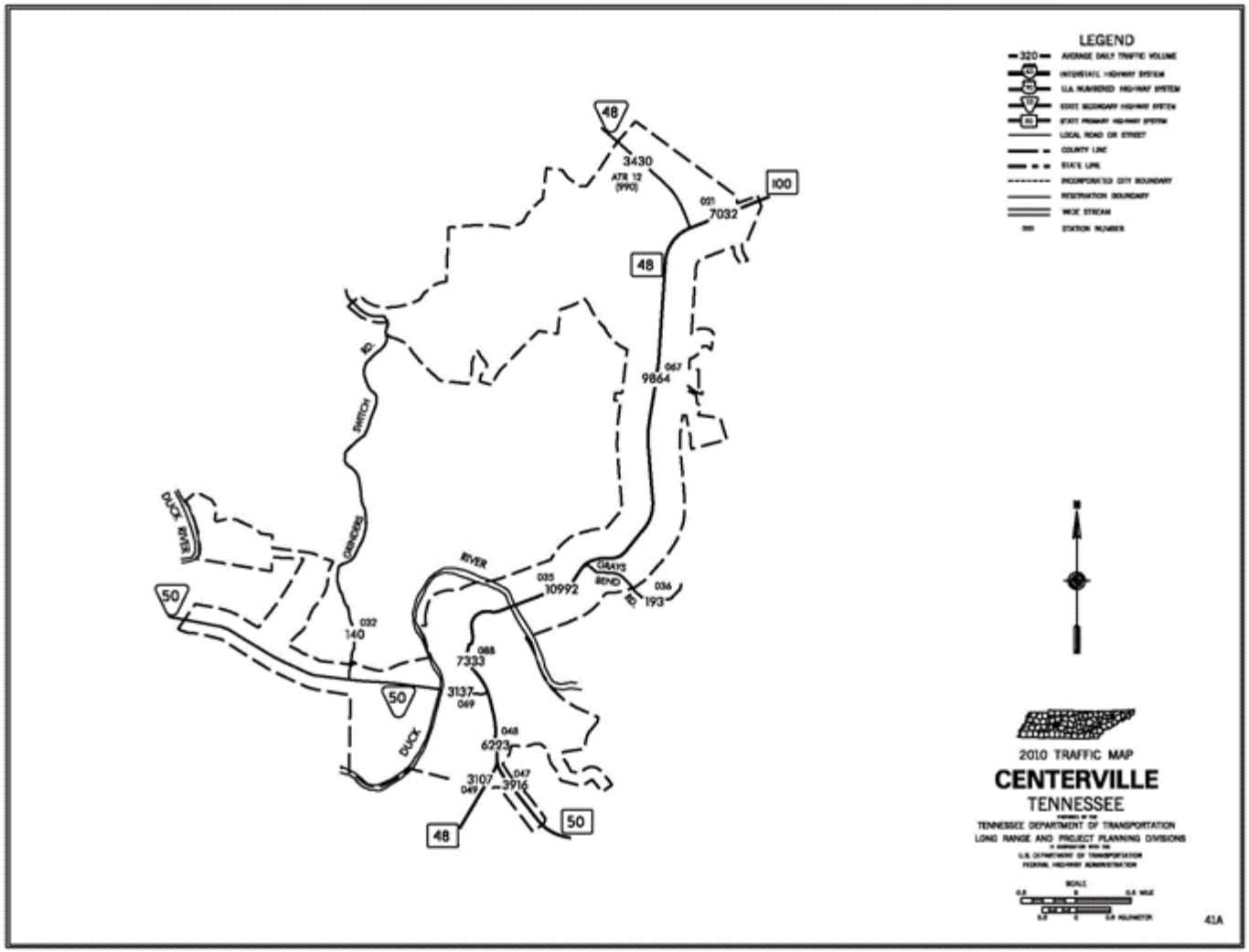
LEGEND
320 AVERAGE DAILY TRAFFIC VOLUME
INTERSTATE HIGHWAY SYSTEM
U.S. NUMBERED HIGHWAY SYSTEM
STATE SECONDARY HIGHWAY SYSTEM
STATE PRIMARY HIGHWAY SYSTEM
LOCAL ROAD OR STREET
COUNTY LINE
STATE LINE
INCORPORATED CITY BOUNDARY
RESERVATION BOUNDARY
WIDE STREAM
000 STATION NUMBER
48
3430
ATR 12
(990)
100
021
7032
48
067
9864
SWITCH
RD.
GRINDERS
DUCK RIVER
RIVER
GRAYS
BEND
RD.
035
10992
036
193
50
032
140
088
7333
3137
069
50
DUCK
048
6223
3107
049
047
3916
48
50
2010 TRAFFIC MAP
CENTERVILLE
TENNESSEE
TENNESSEE DEPARTMENT OF TRANSPORTATION
LONG RANGE AND PROJECT PLANNING DIVISIONS
SCALE
41A

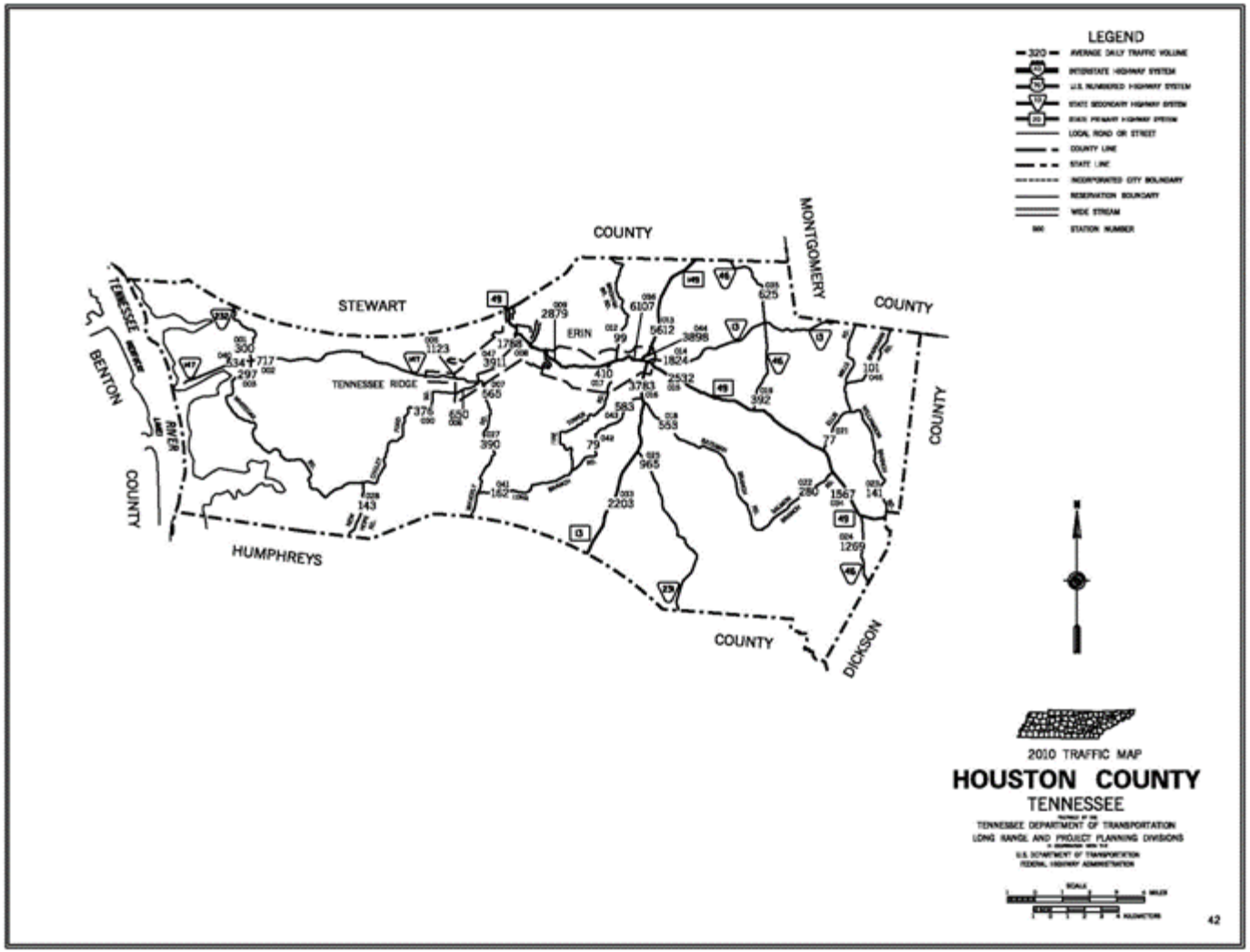
LEGEND
320 AVERAGE DAILY TRAFFIC VOLUME
INTERSTATE HIGHWAY SYSTEM
U.S. NUMBERED HIGHWAY SYSTEM
STATE SECONDARY HIGHWAY SYSTEM
STATE PRIMARY HIGHWAY SYSTEM
LOCAL ROAD OR STREET
COUNTY LINE
STATE LINE
INCORPORATED CITY BOUNDARY
RESERVATION BOUNDARY
WIDE STREAM
000 STATION NUMBER
COUNTY
STEWART
MONTGOMERY
COUNTY
BENTON
COUNTY
TENNESSEE RIVER
TENNESSEE RIDGE
ERIN
HUMPHREYS
COUNTY
DICKSON
COUNTY
2010 TRAFFIC MAP
HOUSTON COUNTY
TENNESSEE
TENNESSEE DEPARTMENT OF TRANSPORTATION
LONG RANGE AND PROJECT PLANNING DIVISIONS
U.S. DEPARTMENT OF TRANSPORTATION
FEDERAL HIGHWAY ADMINISTRATION
SCALE
MILES
KILOMETERS

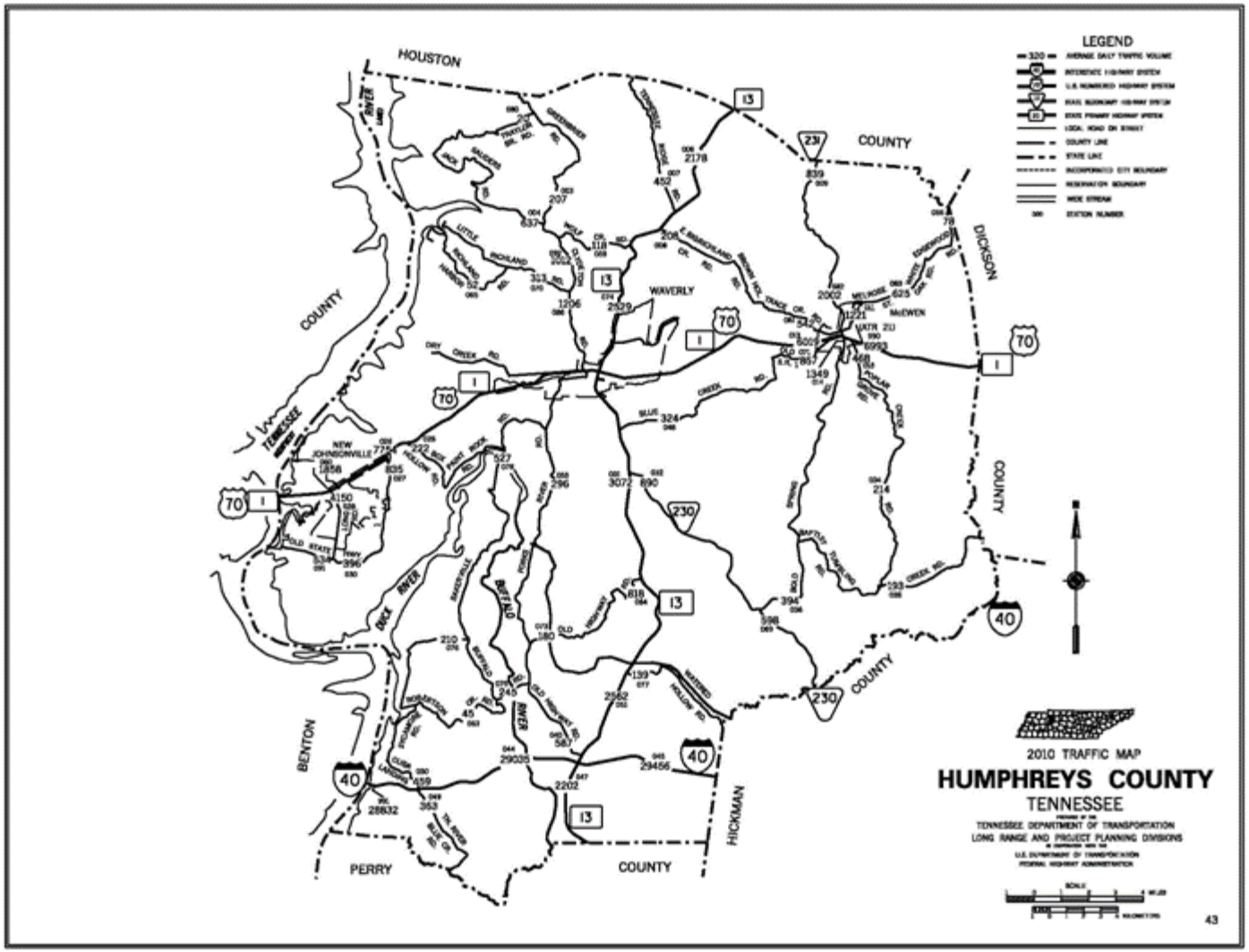
LEGEND
HOUSTON
COUNTY
DICKSON
WAVERLY
NEW JOHNSONVILLE
TENNESSEE
COUNTY
BENTON
PERRY
COUNTY
HICKMAN
COUNTY
2010 TRAFFIC MAP
HUMPHREYS COUNTY
TENNESSEE
TENNESSEE DEPARTMENT OF TRANSPORTATION
LONG RANGE AND PROJECT PLANNING DIVISIONS
U.S. DEPARTMENT OF TRANSPORTATION
FEDERAL HIGHWAY ADMINISTRATION
43

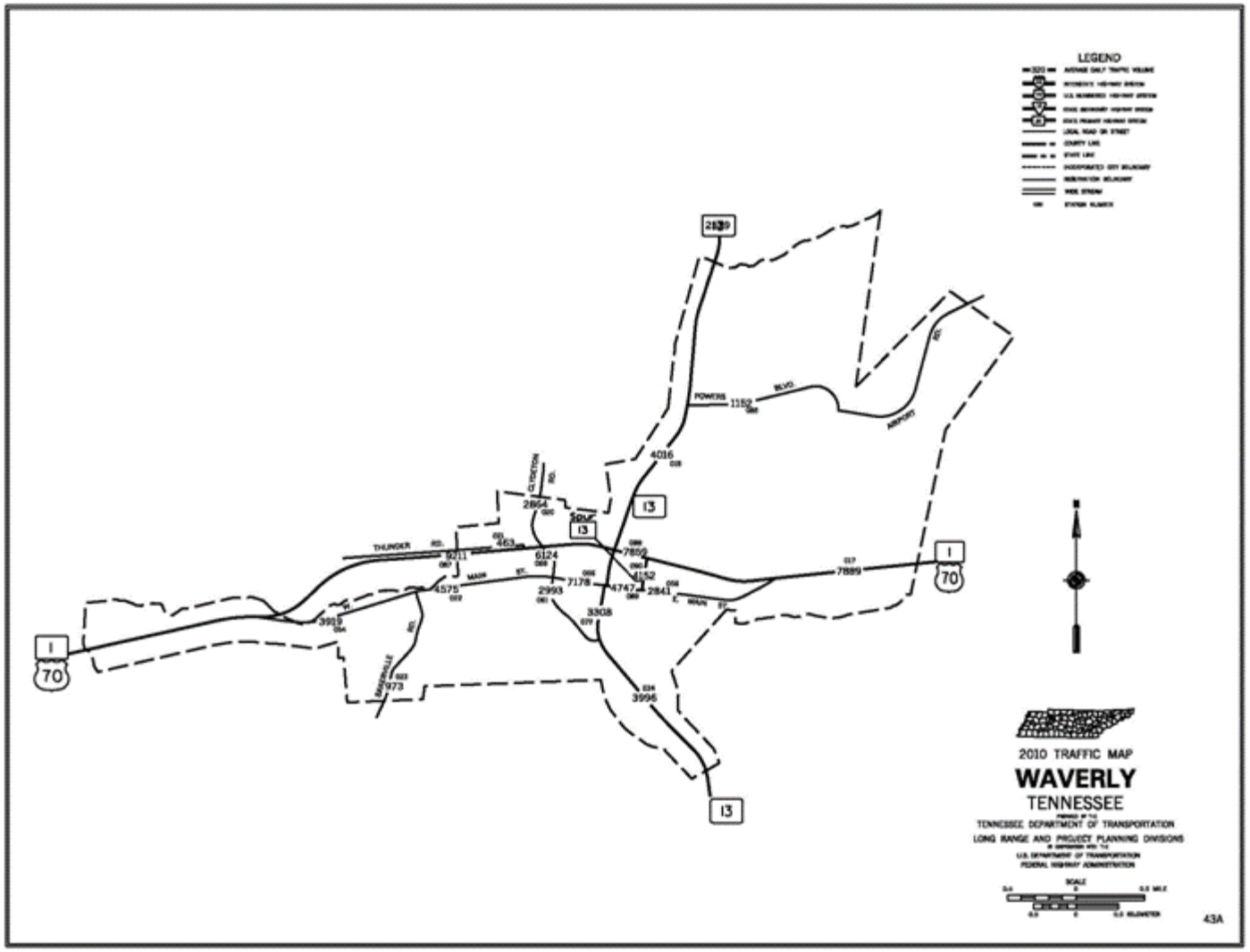
LEGEND
2010 TRAFFIC MAP
WAVERLY
TENNESSEE
TENNESSEE DEPARTMENT OF TRANSPORTATION
LONG RANGE AND PROJECT PLANNING DIVISIONS
U.S. DEPARTMENT OF TRANSPORTATION
FEDERAL HIGHWAY ADMINISTRATION
SCALE
43A

LEGEND

- AVERAGE DAILY TRAFFIC VOLUME
- INTERSTATE HIGHWAY SYSTEM
- U.S. NUMBERED HIGHWAY SYSTEM
- STATE SECONDARY HIGHWAY SYSTEM
- STATE PRIMARY HIGHWAY SYSTEM
- LOCAL ROAD OR STREET
- COUNTY LINE
- STATE LINE
- INCORPORATED CITY BOUNDARY
- RESERVATION BOUNDARY
- WIDE STREAM
- STATION NUMBER

2010 TRAFFIC MAP

JACKSON COUNTY

TENNESSEE

PREPARED BY THE
TENNESSEE DEPARTMENT OF TRANSPORTATION
LONG RANGE AND PROJECT PLANNING DIVISIONS
IN COOPERATION WITH THE
U.S. DEPARTMENT OF TRANSPORTATION
FEDERAL HIGHWAY ADMINISTRATION

SCALE
1 0 1 2 3 4 MILES
1 0 1 2 3 4 5 KILOMETERS

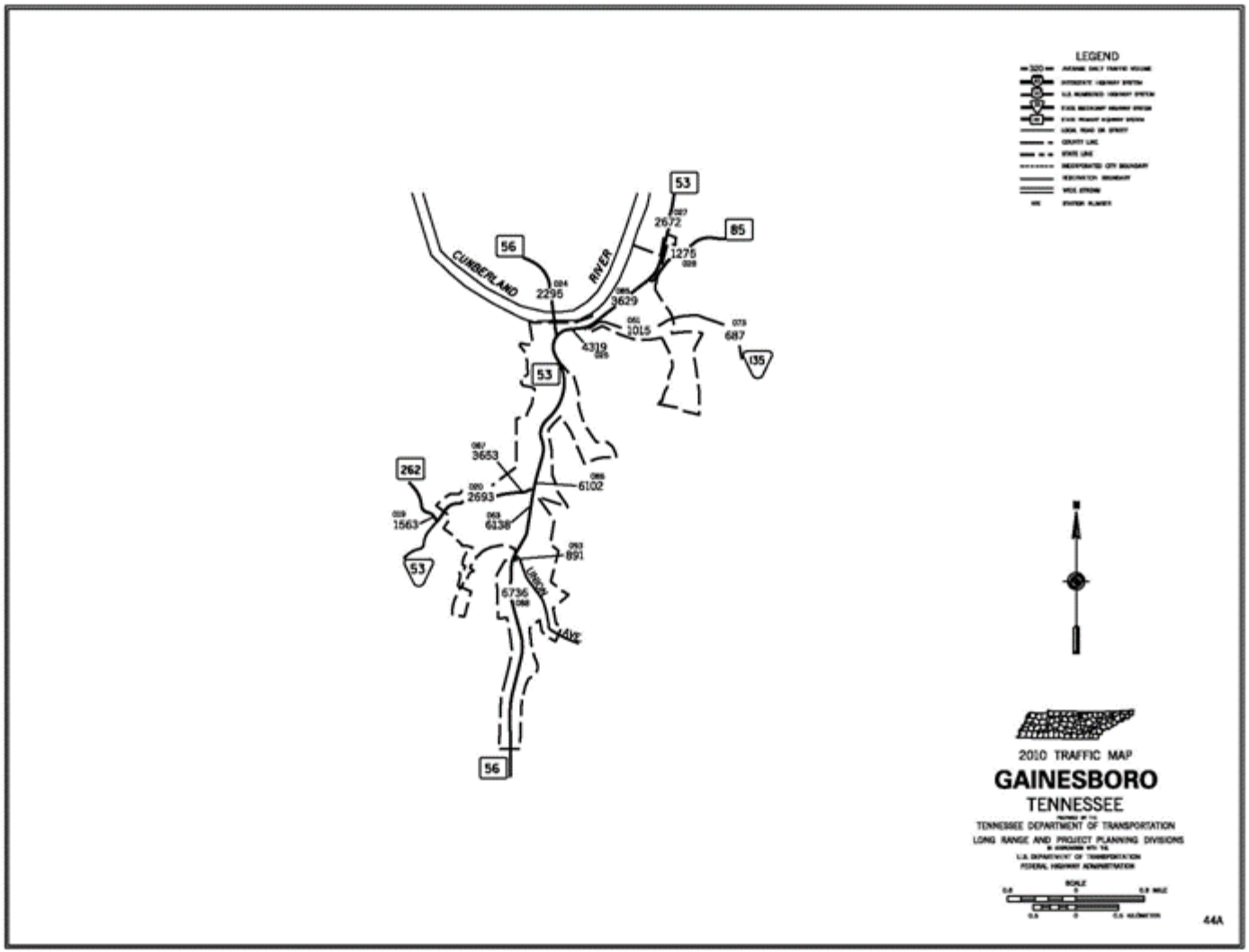
LEGEND
53
56
85
135
262
CUMBERLAND
RIVER
UNION
AVE
2672
1275
2295
3629
1015
4319
687
3653
2693
6102
1563
6138
891
6736
2010 TRAFFIC MAP
GAINESBORO
TENNESSEE
TENNESSEE DEPARTMENT OF TRANSPORTATION
LONG RANGE AND PROJECT PLANNING DIVISIONS
U.S. DEPARTMENT OF TRANSPORTATION
FEDERAL HIGHWAY ADMINISTRATION
SCALE
44A

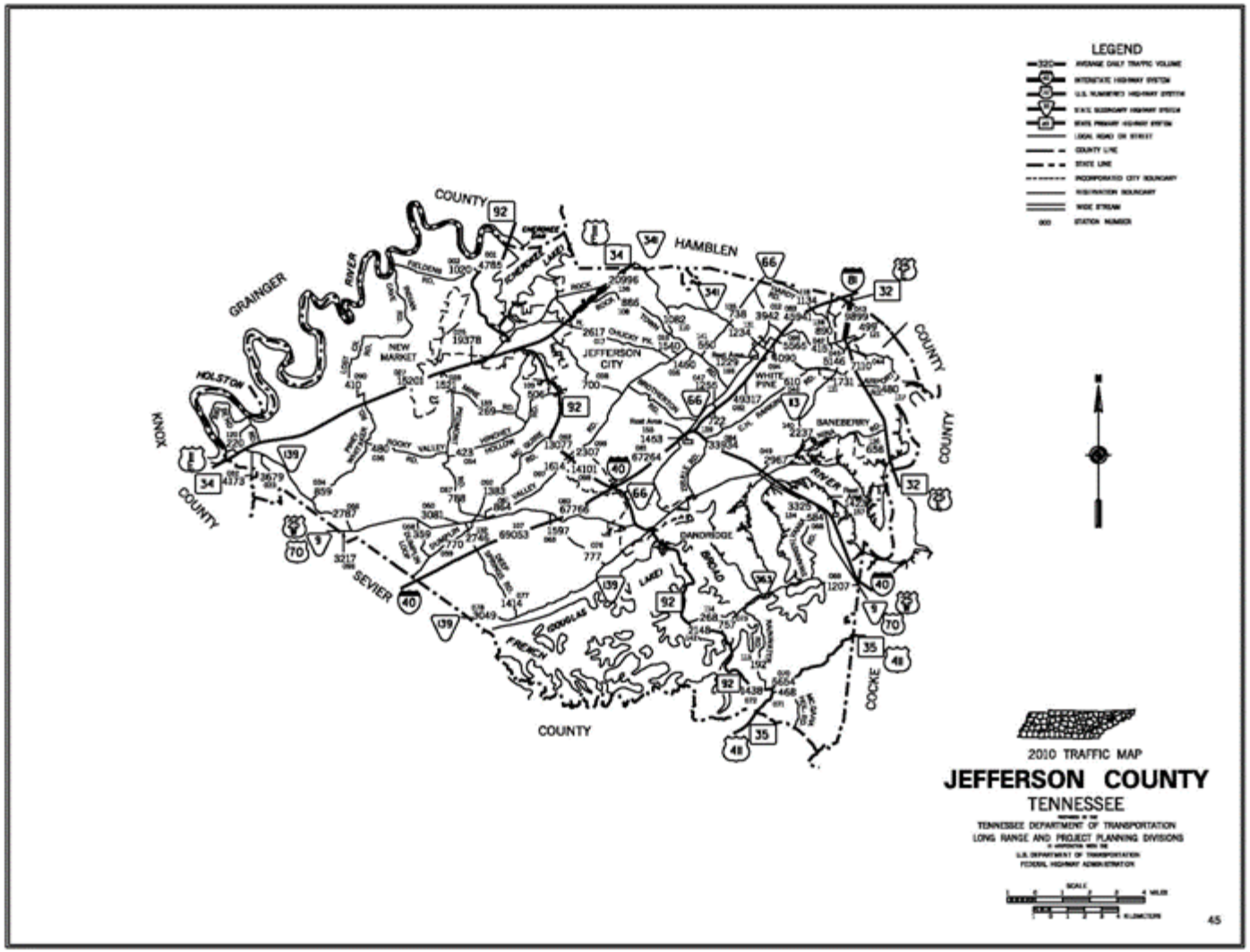
LEGEND
AVERAGE DAILY TRAFFIC VOLUME
INTERSTATE HIGHWAY SYSTEM
U.S. NUMBERED HIGHWAY SYSTEM
STATE SECONDARY HIGHWAY SYSTEM
STATE PRIMARY HIGHWAY SYSTEM
LOCAL ROAD OR STREET
COUNTY LINE
STATE LINE
INCORPORATED CITY BOUNDARY
RESERVATION BOUNDARY
WIDE STREAM
STATION NUMBER
GRAINGER
COUNTY
HAMBLEN
COUNTY
KNOX
COUNTY
SEVIER
COUNTY
COCKE
COUNTY
HOLSTON
RIVER
NEW MARKET
JEFFERSON CITY
WHITE PINE
BANEBERRY
DANDRIDGE
FRENCH
BROAD
RIVER
2010 TRAFFIC MAP
JEFFERSON COUNTY
TENNESSEE
TENNESSEE DEPARTMENT OF TRANSPORTATION
LONG RANGE AND PROJECT PLANNING DIVISIONS
U.S. DEPARTMENT OF TRANSPORTATION
FEDERAL HIGHWAY ADMINISTRATION
SCALE
MILES
KILOMETERS
45

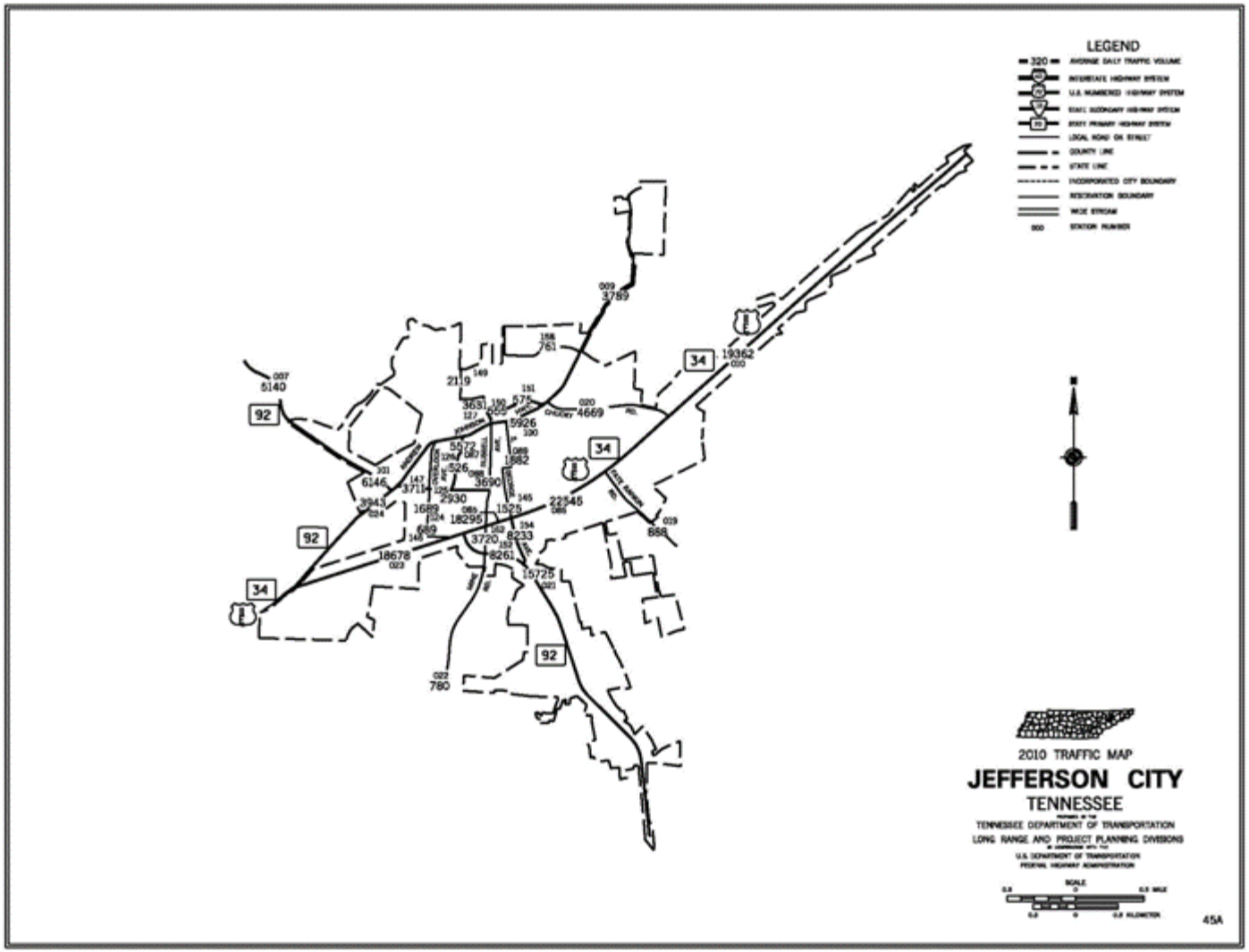
LEGEND
320 AVERAGE DAILY TRAFFIC VOLUME
INTERSTATE HIGHWAY SYSTEM
U.S. NUMBERED HIGHWAY SYSTEM
STATE SECONDARY HIGHWAY SYSTEM
STATE PRIMARY HIGHWAY SYSTEM
LOCAL ROAD OR STREET
COUNTY LINE
STATE LINE
INCORPORATED CITY BOUNDARY
RESERVATION BOUNDARY
WIDE STREAM
STATION NUMBER
2010 TRAFFIC MAP
JEFFERSON CITY
TENNESSEE
TENNESSEE DEPARTMENT OF TRANSPORTATION
LONG RANGE AND PROJECT PLANNING DIVISIONS
U.S. DEPARTMENT OF TRANSPORTATION
FEDERAL HIGHWAY ADMINISTRATION
SCALE
45A

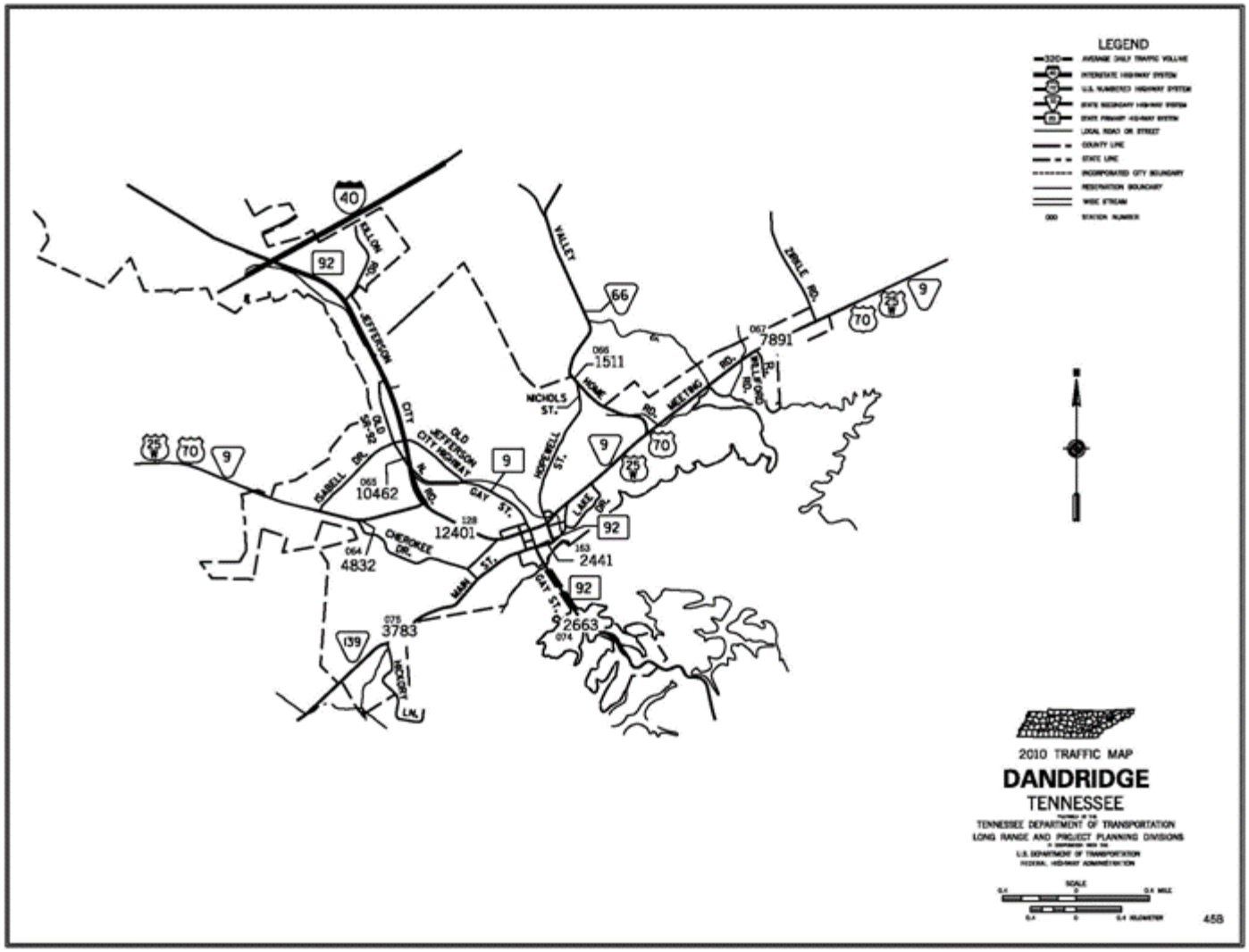
LEGEND
2010 TRAFFIC MAP
DANDRIDGE
TENNESSEE
TENNESSEE DEPARTMENT OF TRANSPORTATION
LONG RANGE AND PROJECT PLANNING DIVISIONS
U.S. DEPARTMENT OF TRANSPORTATION
FEDERAL HIGHWAY ADMINISTRATION
SCALE
458
40
92
66
9
70
25 W
139
KILLON RD.
JEFFERSON CITY
OLD JEFFERSON CITY HIGHWAY
OLD SR-92
ISABELL DR.
N. RD.
GAY ST.
CHEROKEE DR.
MAIN ST.
HOPEWELL ST.
NICHOLS ST.
VALLEY
HOME RD.
MEETING RD.
LAKE DR.
ZIRKLE RD.
WILLIFORD RD.
HICKORY LN.
066 1511
067 7891
065 10462
128 12401
064 4832
163 2441
075 3783
074 2663

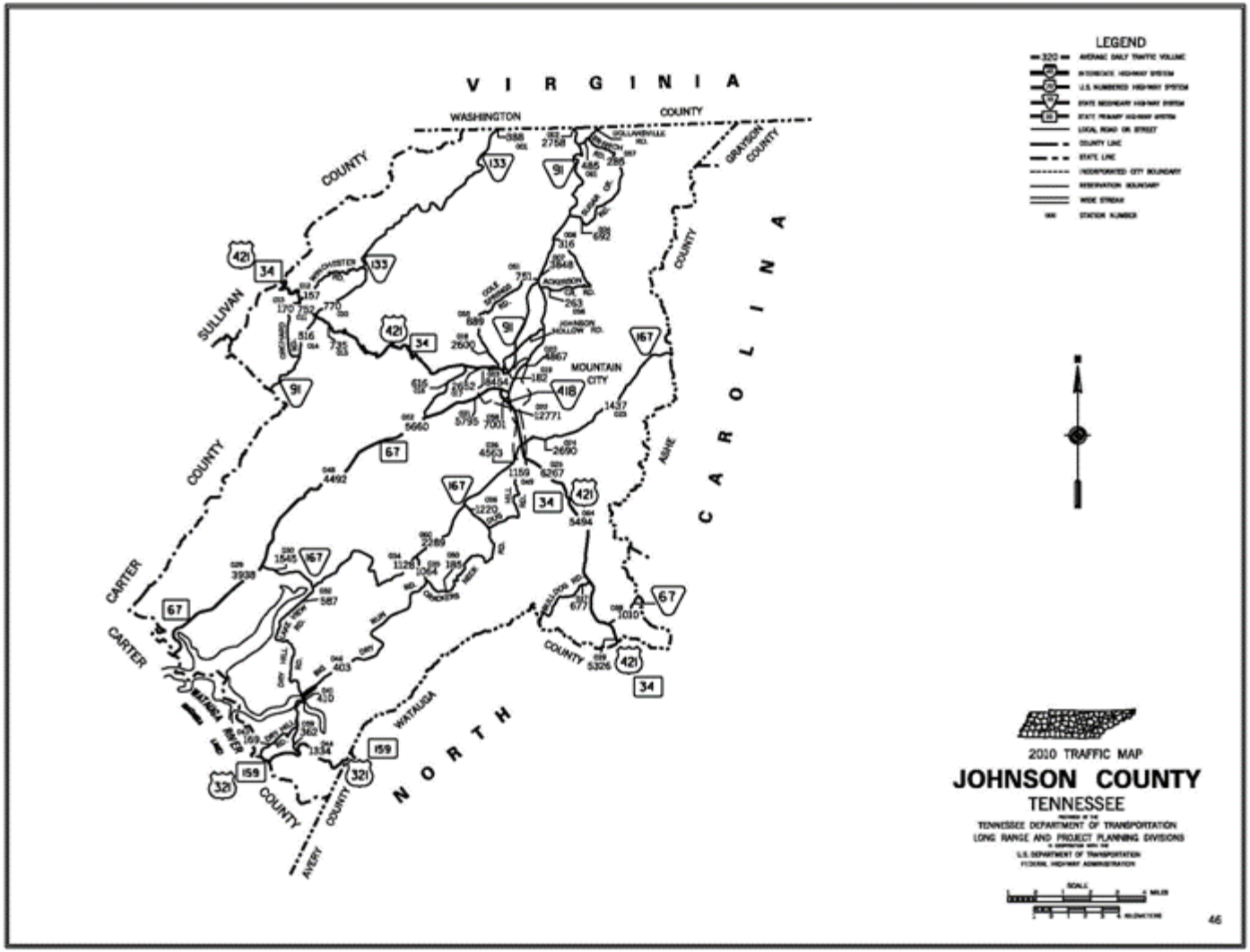
VIRGINIA
WASHINGTON COUNTY
GRAYSON COUNTY
SULLIVAN COUNTY
CAROLINA
NORTH
CARTER COUNTY
CARTER COUNTY
AVERY COUNTY
WATAUGA COUNTY
ASHE COUNTY
MOUNTAIN CITY
WATAUGA RIVER
LEGEND
AVERAGE DAILY TRAFFIC VOLUME
INTERSTATE HIGHWAY SYSTEM
U.S. NUMBERED HIGHWAY SYSTEM
STATE SECONDARY HIGHWAY SYSTEM
STATE PRIMARY HIGHWAY SYSTEM
LOCAL ROAD OR STREET
COUNTY LINE
STATE LINE
INCORPORATED CITY BOUNDARY
RESERVATION BOUNDARY
WIDE STREAM
STATION NUMBER
2010 TRAFFIC MAP
JOHNSON COUNTY
TENNESSEE
TENNESSEE DEPARTMENT OF TRANSPORTATION
LONG RANGE AND PROJECT PLANNING DIVISIONS
U.S. DEPARTMENT OF TRANSPORTATION
FEDERAL HIGHWAY ADMINISTRATION
SCALE
MILES
KILOMETERS

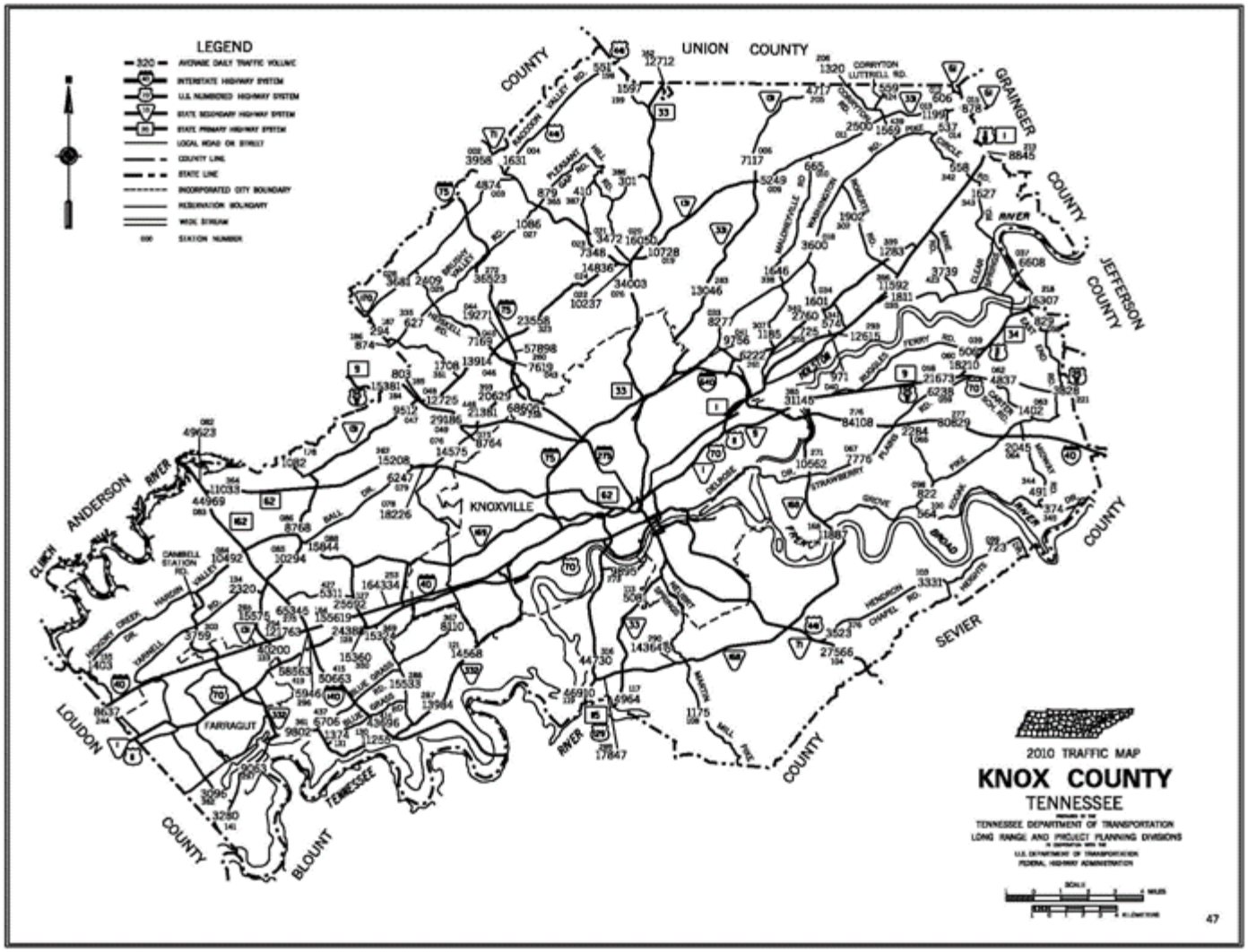
LEGEND
AVERAGE DAILY TRAFFIC VOLUME
INTERSTATE HIGHWAY SYSTEM
U.S. NUMBERED HIGHWAY SYSTEM
STATE SECONDARY HIGHWAY SYSTEM
STATE PRIMARY HIGHWAY SYSTEM
LOCAL ROAD OR STREET
COUNTY LINE
STATE LINE
INCORPORATED CITY BOUNDARY
RESERVATION BOUNDARY
WIDE STREAM
STATION NUMBER
UNION COUNTY
GRAINGER COUNTY
JEFFERSON COUNTY
SEVIER COUNTY
BLOUNT COUNTY
LOUDON COUNTY
ANDERSON COUNTY
KNOXVILLE
FARRAGUT
TENNESSEE RIVER
CLINCH RIVER
2010 TRAFFIC MAP
KNOX COUNTY
TENNESSEE
TENNESSEE DEPARTMENT OF TRANSPORTATION
LONG RANGE AND PROJECT PLANNING DIVISIONS
U.S. DEPARTMENT OF TRANSPORTATION
FEDERAL HIGHWAY ADMINISTRATION
47

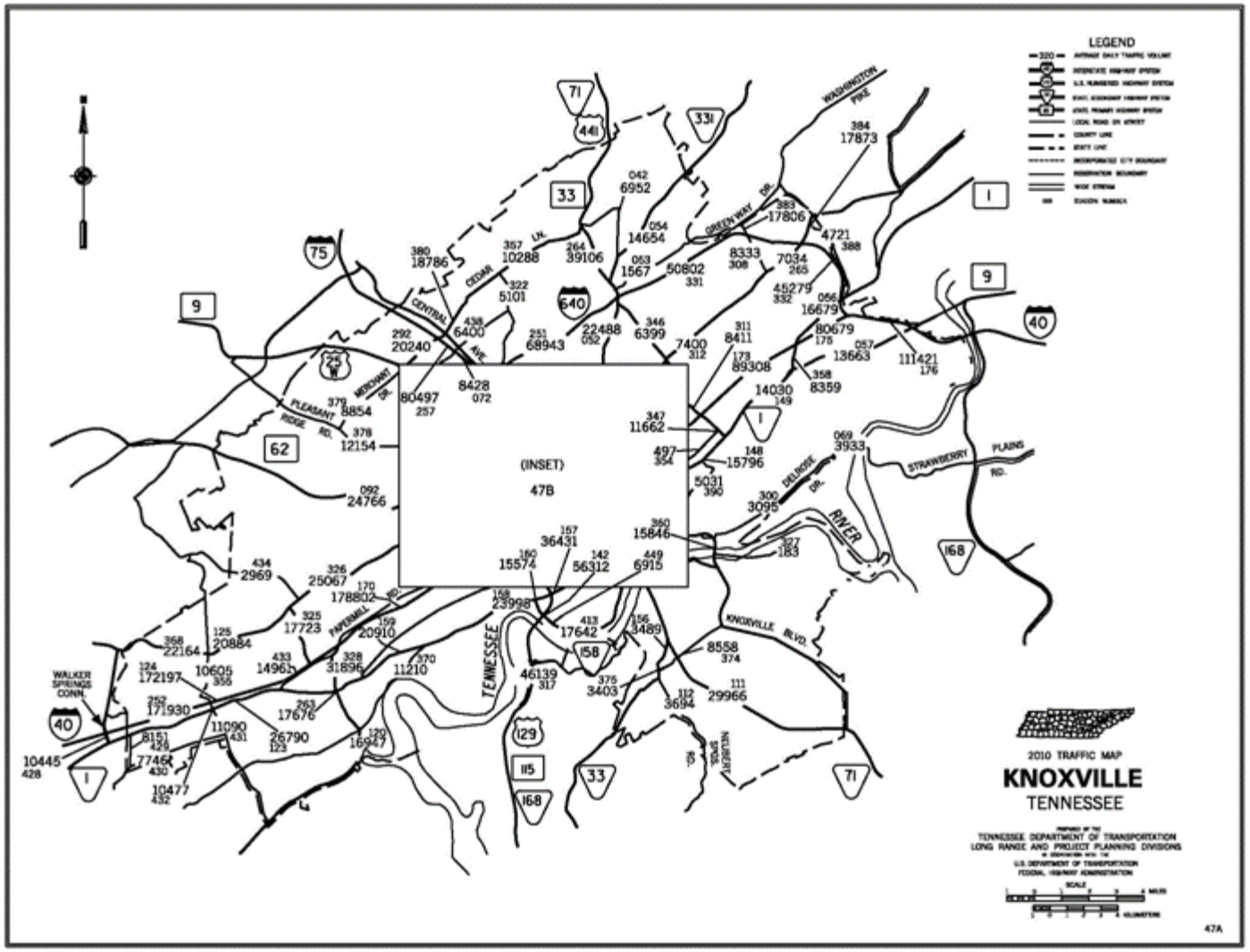
LEGEND
2010 TRAFFIC MAP
KNOXVILLE
TENNESSEE
TENNESSEE DEPARTMENT OF TRANSPORTATION
LONG RANGE AND PROJECT PLANNING DIVISIONS
U.S. DEPARTMENT OF TRANSPORTATION
FEDERAL HIGHWAY ADMINISTRATION
SCALE
(INSET)
47B
WASHINGTON PIKE
GREEN WAY DR.
CEDAR LN.
CENTRAL AVE.
MERCHANT DR.
PLEASANT RIDGE RD.
DELROSE DR.
STRAWBERRY PLAINS RD.
RIVER
KNOXVILLE BLVD.
NEUBERT SPGS. RD.
PAPERMILL RD.
TENNESSEE
WALKER SPRINGS CONN.
47A

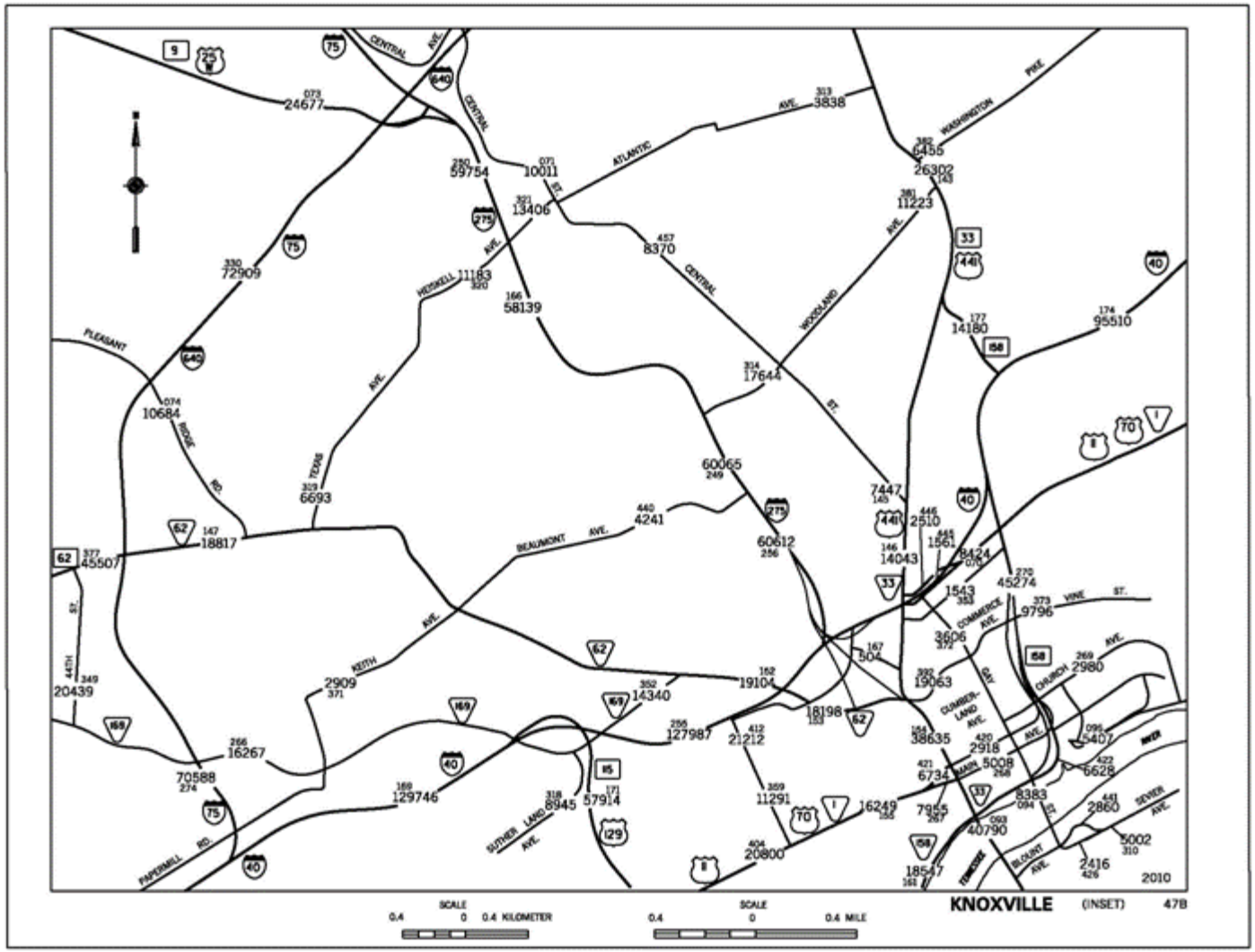

CENTRAL AVE.
CENTRAL ST.
ATLANTIC AVE.
WASHINGTON PIKE
WOODLAND AVE.
HEISKELL AVE.
TEXAS AVE.
PLEASANT RIDGE RD.
BEAUMONT AVE.
KEITH AVE.
44TH ST.
PAPERMILL RD.
SUTHER LAND AVE.
COMMERCE AVE.
CUMBER-LAND AVE.
GAY ST.
CHURCH AVE.
VINE ST.
MAIN ST.
SEVIER AVE.
BLOUNT AVE.
TENNESSEE RIVER
24677
59754
10011
13406
3838
6455
26302
11223
8370
72909
11183
58139
14180
95510
17644
10684
60065
6693
7447
2510
4241
18817
60612
14043
1561
8424
45507
45274
1543
9796
3606
504
19063
2980
20439
2909
19104
14340
18198
127987
21212
38635
2918
5407
16267
5008
6628
70588
6734
129746
8945
57914
11291
16249
7955
8383
2860
40790
5002
20800
18547
2416
2010
SCALE
0.4 0 0.4 KILOMETER
SCALE
0.4 0 0.4 MILE
KNOXVILLE (INSET) 47B

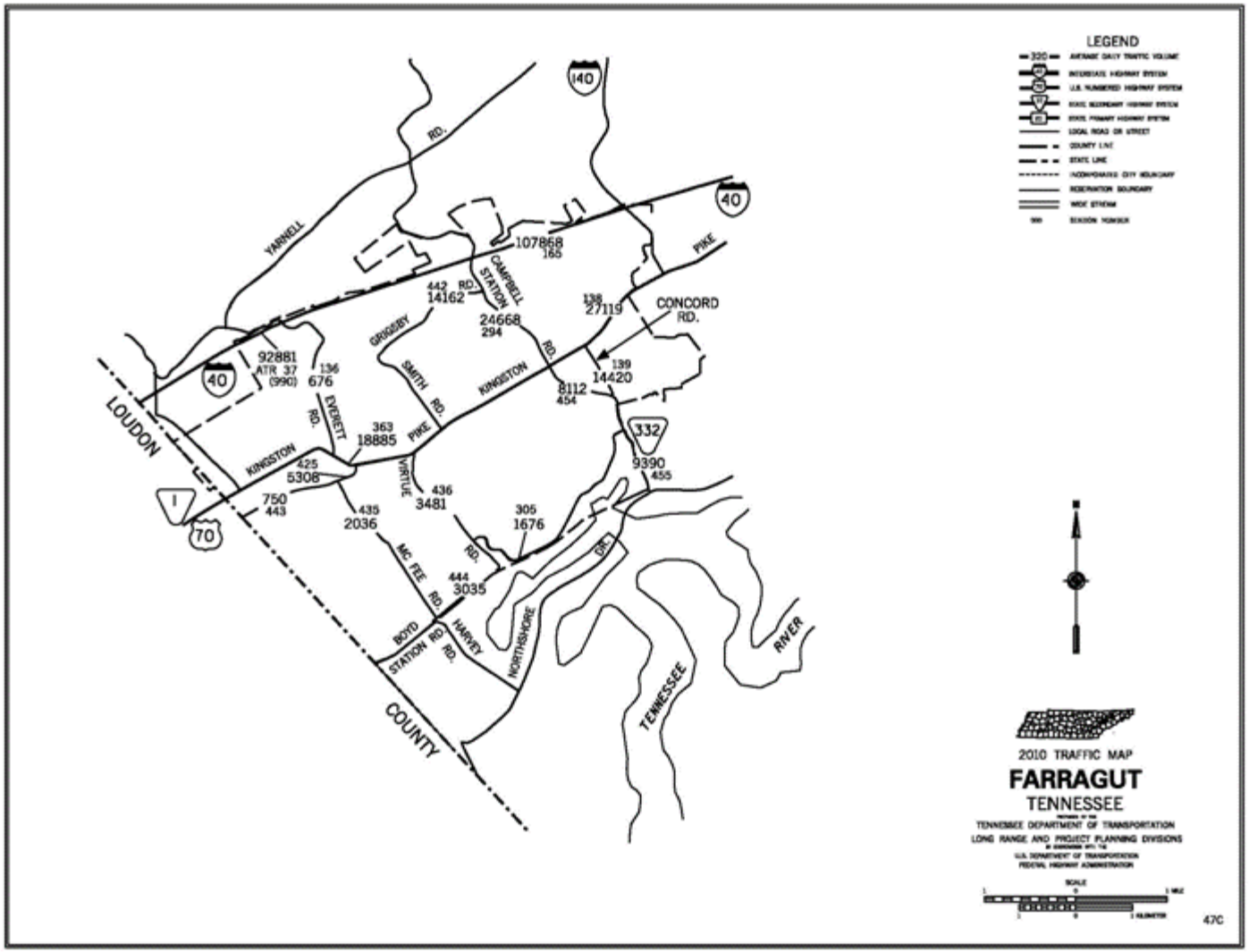
LEGEND
2010 TRAFFIC MAP
FARRAGUT
TENNESSEE
TENNESSEE DEPARTMENT OF TRANSPORTATION
LONG RANGE AND PROJECT PLANNING DIVISIONS
U.S. DEPARTMENT OF TRANSPORTATION
FEDERAL HIGHWAY ADMINISTRATION
SCALE
LOUDON
COUNTY
TENNESSEE
RIVER
YARNELL
RD.
CAMPBELL
STATION
RD.
GRIGSBY
SMITH
RD.
KINGSTON
RD.
PIKE
CONCORD
RD.
EVERETT
RD.
KINGSTON
PIKE
VIRTUE
MC FEE
RD.
BOYD
STATION RD.
HARVEY
RD.
NORTHSHORE
DR.
140
40
332
1
70
107868
165
442
14162
24668
294
138
27119
92881
ATR 37
(990)
136
676
139
14420
8112
454
363
18885
425
5308
9390
455
750
443
435
2036
436
3481
305
1676
444
3035

47C

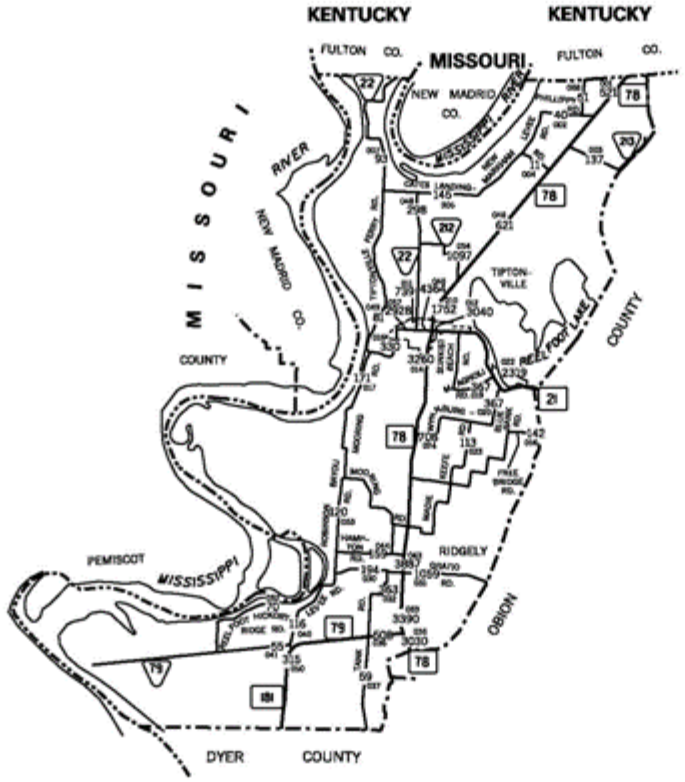

LEGEND

320 AVERAGE DAILY TRAFFIC VOLUME
INTERSTATE HIGHWAY SYSTEM
U.S. NUMBERED HIGHWAY SYSTEM
STATE SECONDARY HIGHWAY SYSTEM
STATE PRIMARY HIGHWAY SYSTEM
LOCAL ROAD OR STREET
COUNTY LINE
STATE LINE
INCORPORATED CITY BOUNDARY
RESERVATION BOUNDARY
WIDE STREAM
000 STATION NUMBER

2010 TRAFFIC MAP

LAKE COUNTY

TENNESSEE

PREPARED BY THE
TENNESSEE DEPARTMENT OF TRANSPORTATION
LONG RANGE AND PROJECT PLANNING DIVISIONS
IN COOPERATION WITH THE
U.S. DEPARTMENT OF TRANSPORTATION
FEDERAL HIGHWAY ADMINISTRATION

SCALE
MILES
KILOMETERS

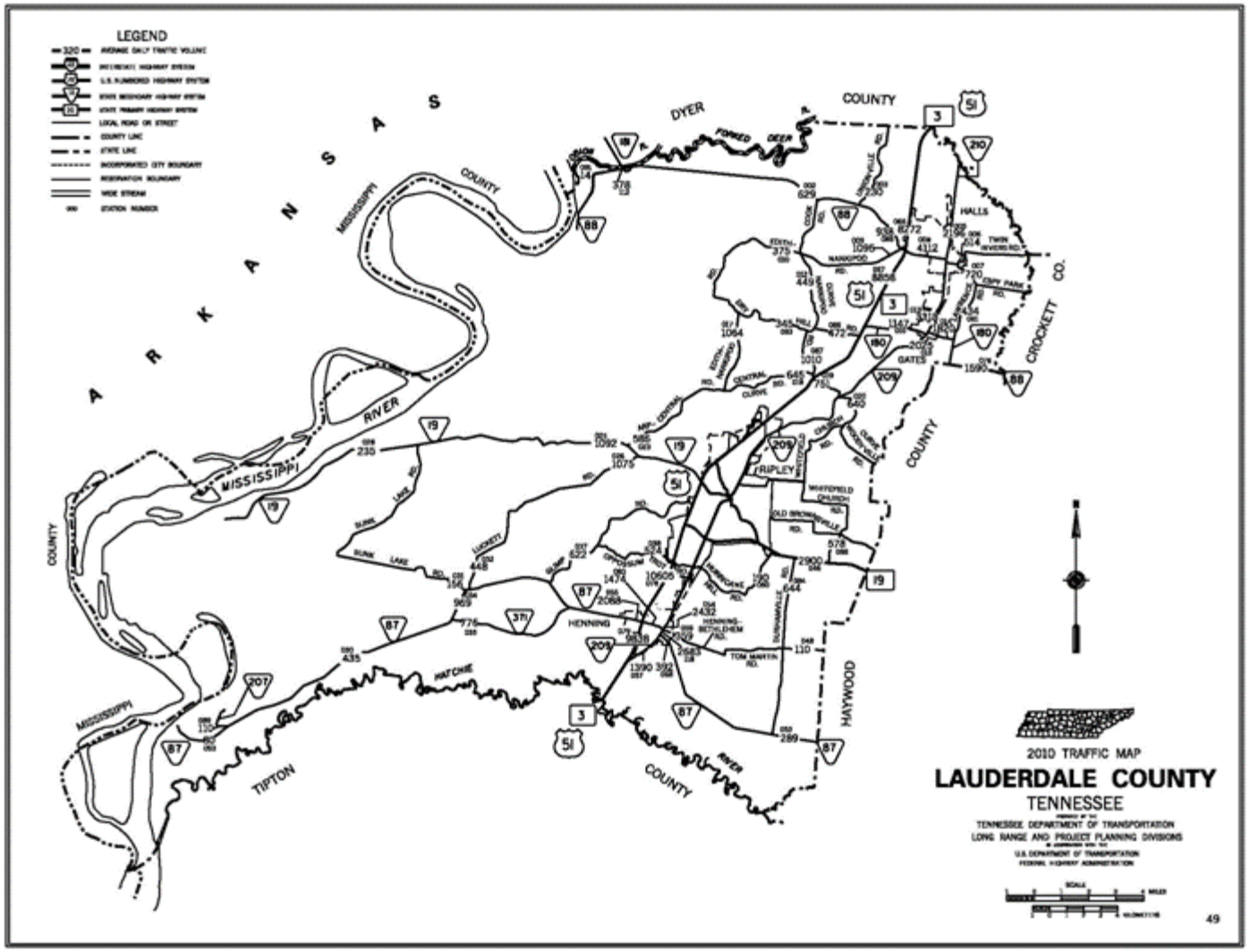
LEGEND
ARKANSAS
DYER COUNTY
FORKED DEER
MISSISSIPPI COUNTY
MISSISSIPPI RIVER
HALLS
GATES
CROCKETT CO.
RIPLEY
HENNING
HAYWOOD COUNTY
TIPTON COUNTY
HATCHIE RIVER
2010 TRAFFIC MAP
LAUDERDALE COUNTY
TENNESSEE
TENNESSEE DEPARTMENT OF TRANSPORTATION
LONG RANGE AND PROJECT PLANNING DIVISIONS
U.S. DEPARTMENT OF TRANSPORTATION
FEDERAL HIGHWAY ADMINISTRATION
SCALE
MILES
KILOMETERS
49

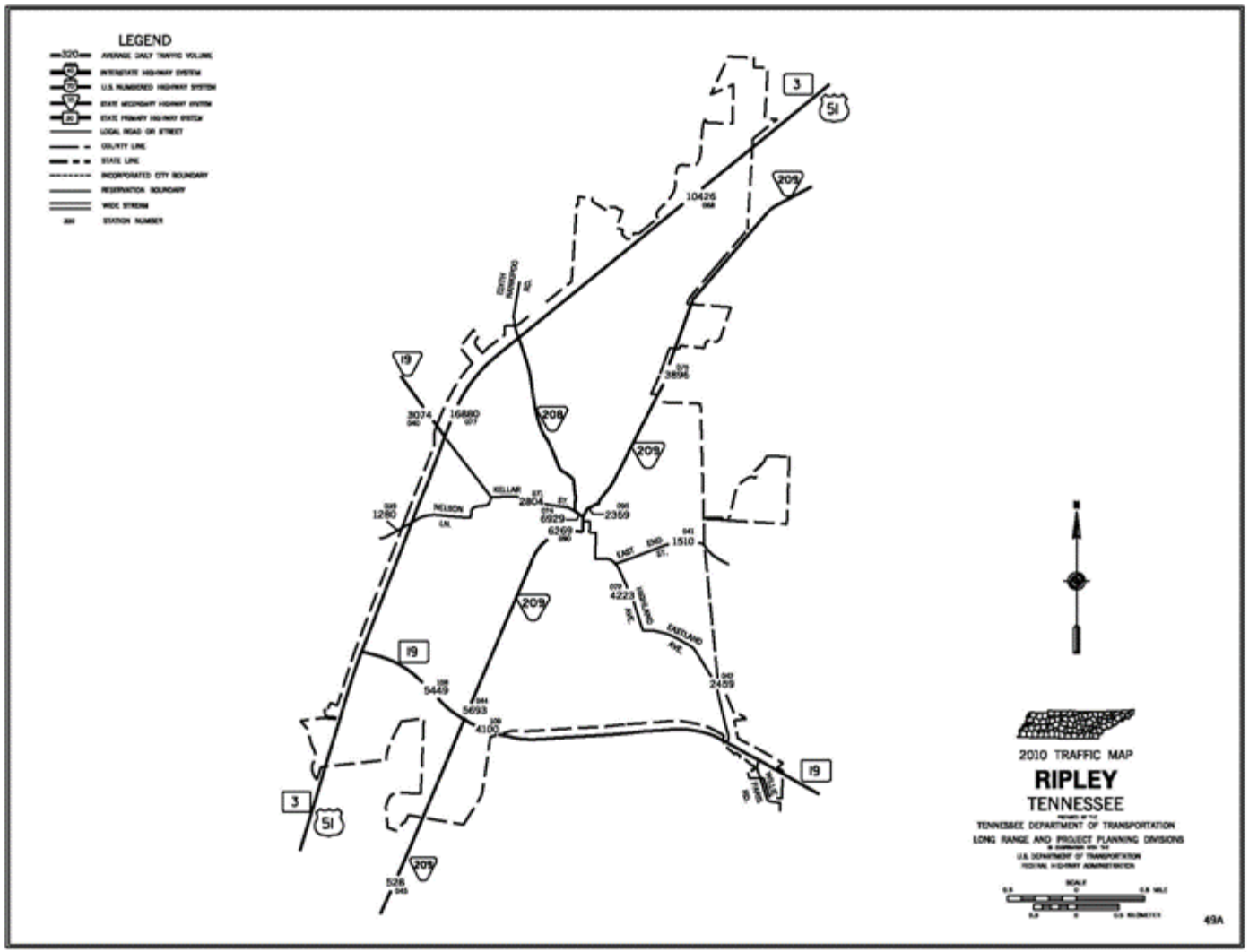
LEGEND
320 AVERAGE DAILY TRAFFIC VOLUME
INTERSTATE HIGHWAY SYSTEM
U.S. NUMBERED HIGHWAY SYSTEM
STATE SECONDARY HIGHWAY SYSTEM
STATE PRIMARY HIGHWAY SYSTEM
LOCAL ROAD OR STREET
COUNTY LINE
STATE LINE
INCORPORATED CITY BOUNDARY
RESERVATION BOUNDARY
WIDE STREAM
STATION NUMBER
3
51
209
10426
3896
19
3074
16880
208
KELLAR
2804
6929
6269
2369
1280
NELSON
LN.
EAST END ST.
1510
4223
HIGHLAND AVE.
EASTLAND AVE.
2459
5449
5693
4100
528
2010 TRAFFIC MAP
RIPLEY
TENNESSEE
TENNESSEE DEPARTMENT OF TRANSPORTATION
LONG RANGE AND PROJECT PLANNING DIVISIONS
U.S. DEPARTMENT OF TRANSPORTATION
FEDERAL HIGHWAY ADMINISTRATION
SCALE
49A

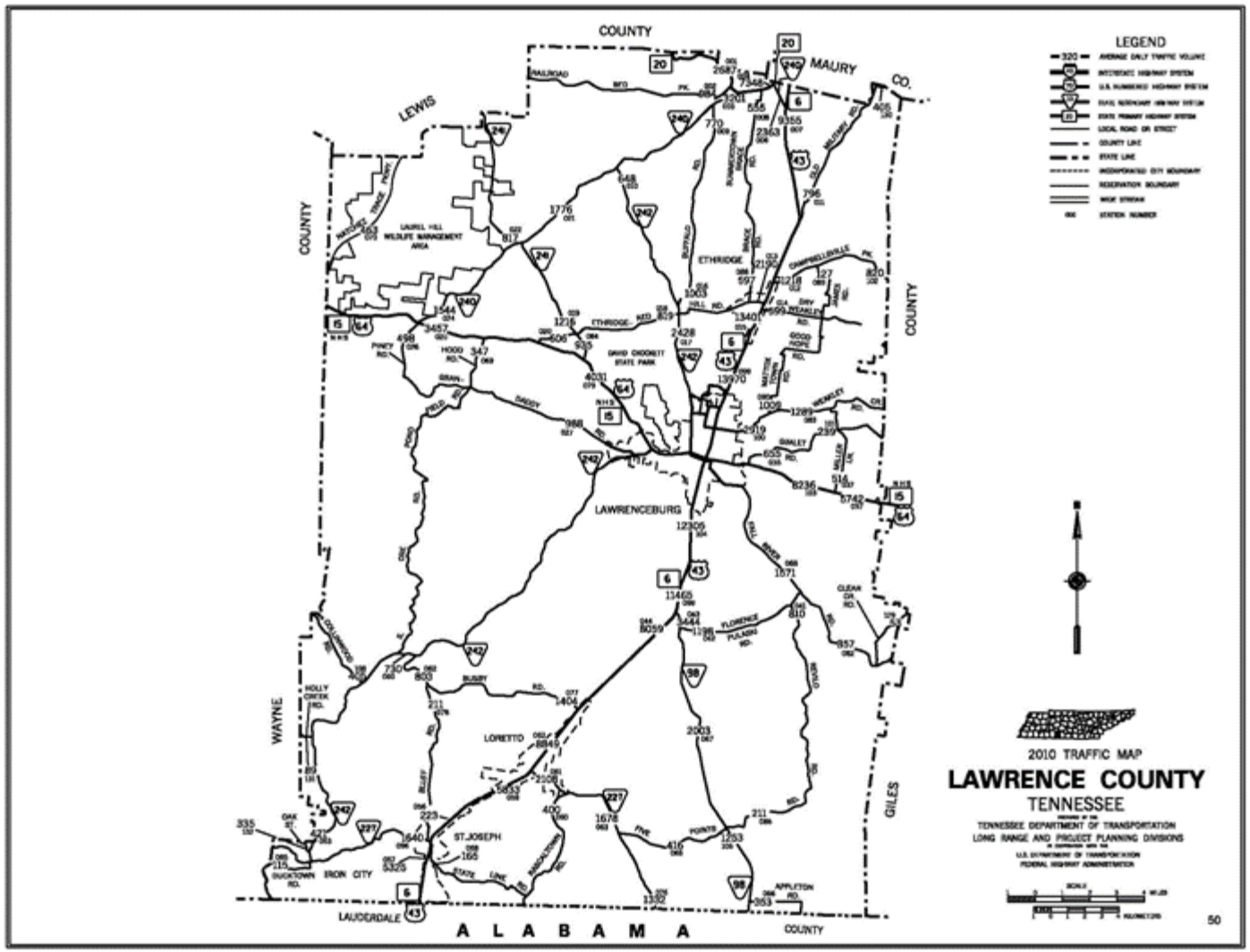
COUNTY
MAURY
CO.
LEWIS
COUNTY
COUNTY
WAYNE
GILES
LAWRENCEBURG
ETHRIDGE
LAUDERDALE
COUNTY
A L A B A M A
LEGEND
2010 TRAFFIC MAP
LAWRENCE COUNTY
TENNESSEE
TENNESSEE DEPARTMENT OF TRANSPORTATION
LONG RANGE AND PROJECT PLANNING DIVISIONS
50

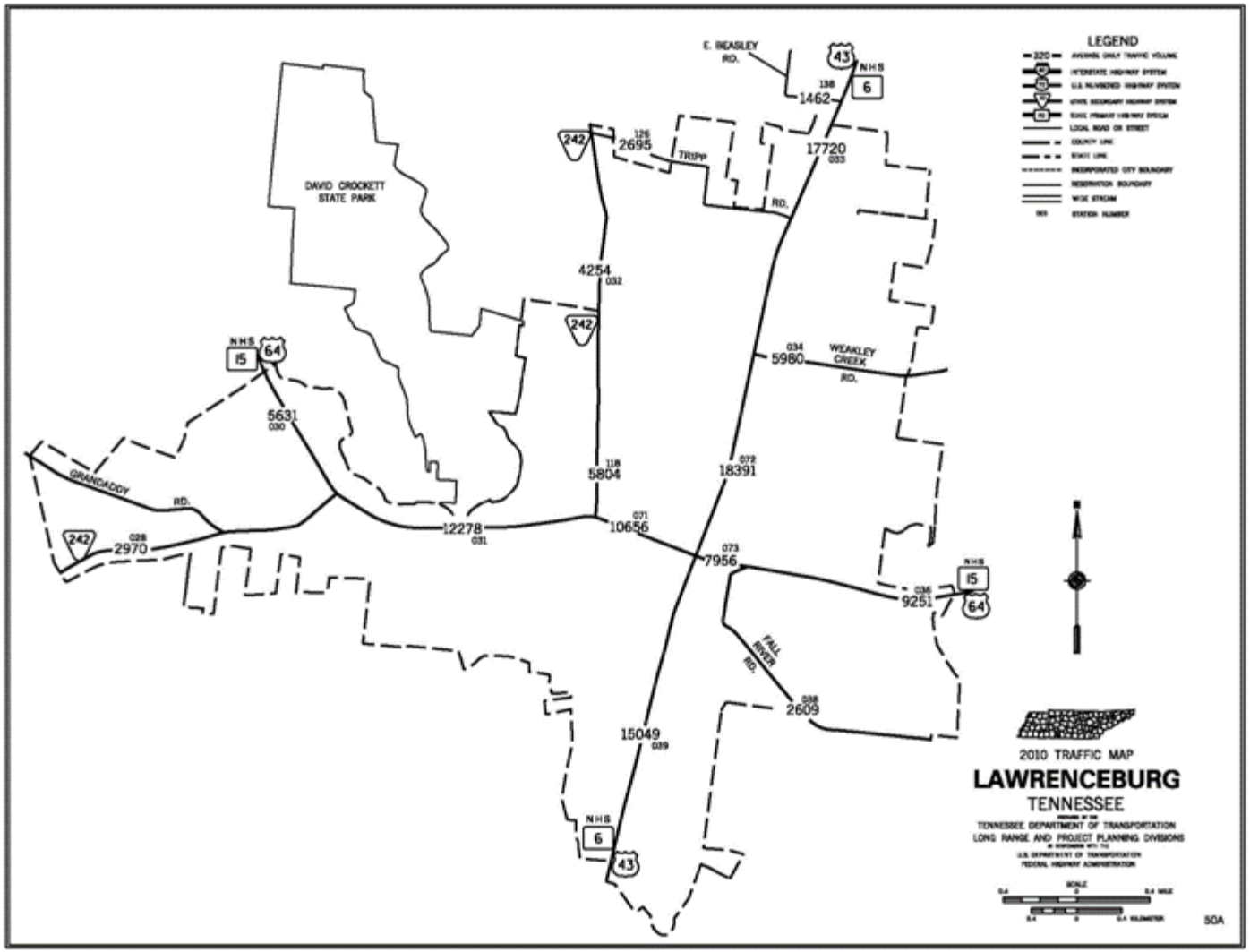
LEGEND
DAVID CROCKETT STATE PARK
E. BEASLEY RD.
TRIPP RD.
WEAKLEY CREEK RD.
GRANCADDY RD.
FALL RIVER RD.
NHS
I5
64
242
43
6
1462
17720
2695
4254
5980
5631
5804
18391
12278
10656
7956
9251
2970
2609
15049
2010 TRAFFIC MAP
LAWRENCEBURG
TENNESSEE
TENNESSEE DEPARTMENT OF TRANSPORTATION
LONG RANGE AND PROJECT PLANNING DIVISIONS
U.S. DEPARTMENT OF TRANSPORTATION
FEDERAL HIGHWAY ADMINISTRATION
50A

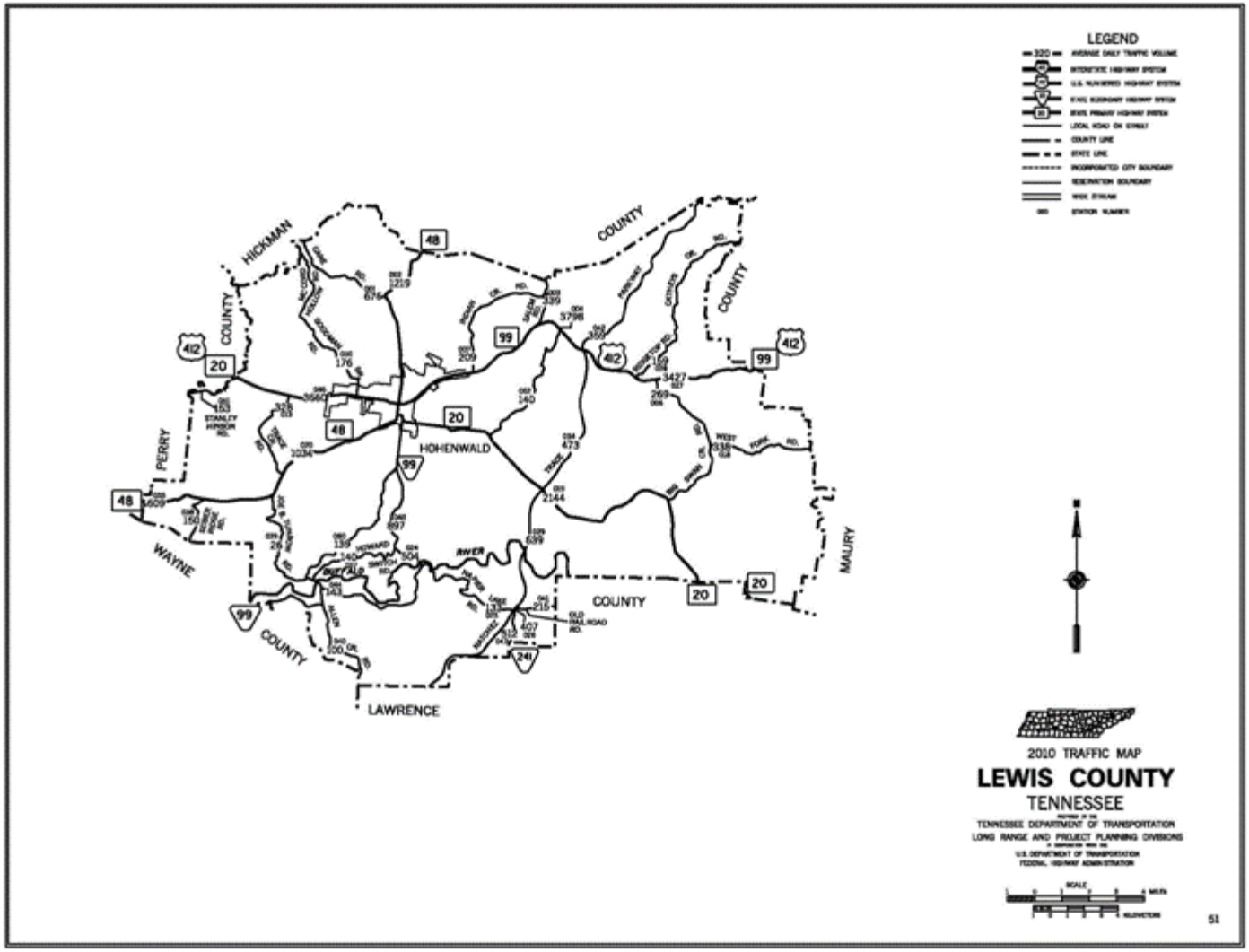
LEGEND
HICKMAN
COUNTY
PERRY
COUNTY
WAYNE
COUNTY
LAWRENCE
COUNTY
MAURY
COUNTY
HOHENWALD
RIVER
2010 TRAFFIC MAP
LEWIS COUNTY
TENNESSEE
TENNESSEE DEPARTMENT OF TRANSPORTATION
LONG RANGE AND PROJECT PLANNING DIVISIONS
U.S. DEPARTMENT OF TRANSPORTATION
FEDERAL HIGHWAY ADMINISTRATION
SCALE
MILES
KILOMETERS
51

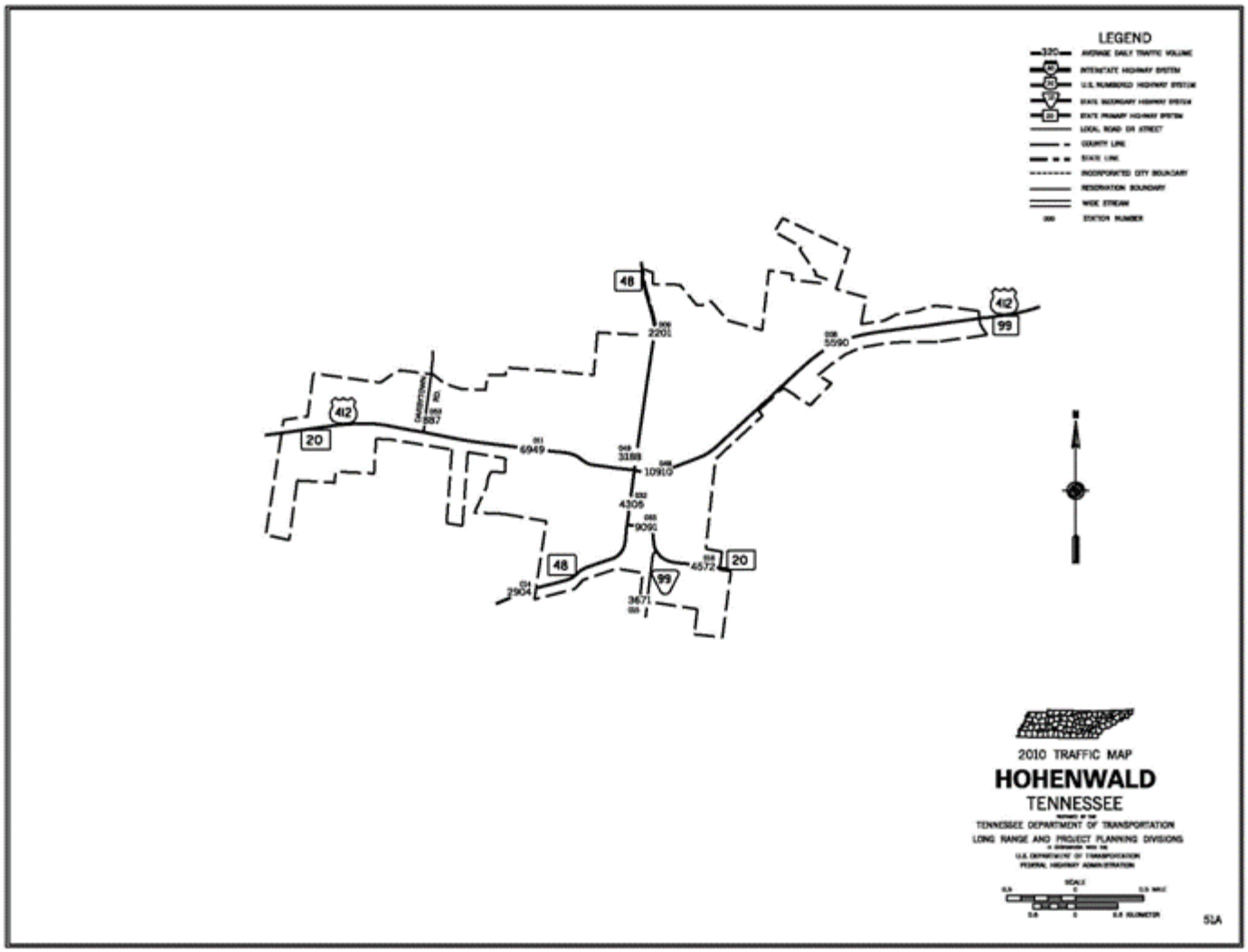
LEGEND
320 AVERAGE DAILY TRAFFIC VOLUME
INTERSTATE HIGHWAY SYSTEM
U.S. NUMBERED HIGHWAY SYSTEM
STATE SECONDARY HIGHWAY SYSTEM
STATE PRIMARY HIGHWAY SYSTEM
LOCAL ROAD OR STREET
COUNTY LINE
STATE LINE
INCORPORATED CITY BOUNDARY
RESERVATION BOUNDARY
WIDE STREAM
000 STATION NUMBER
48
2201
412
99
5590
412
20
887
6949
3188
10910
4306
9091
48
2904
99
3671
4572
20
2010 TRAFFIC MAP
HOHENWALD
TENNESSEE
TENNESSEE DEPARTMENT OF TRANSPORTATION
LONG RANGE AND PROJECT PLANNING DIVISIONS
U.S. DEPARTMENT OF TRANSPORTATION
FEDERAL HIGHWAY ADMINISTRATION
SCALE
51A

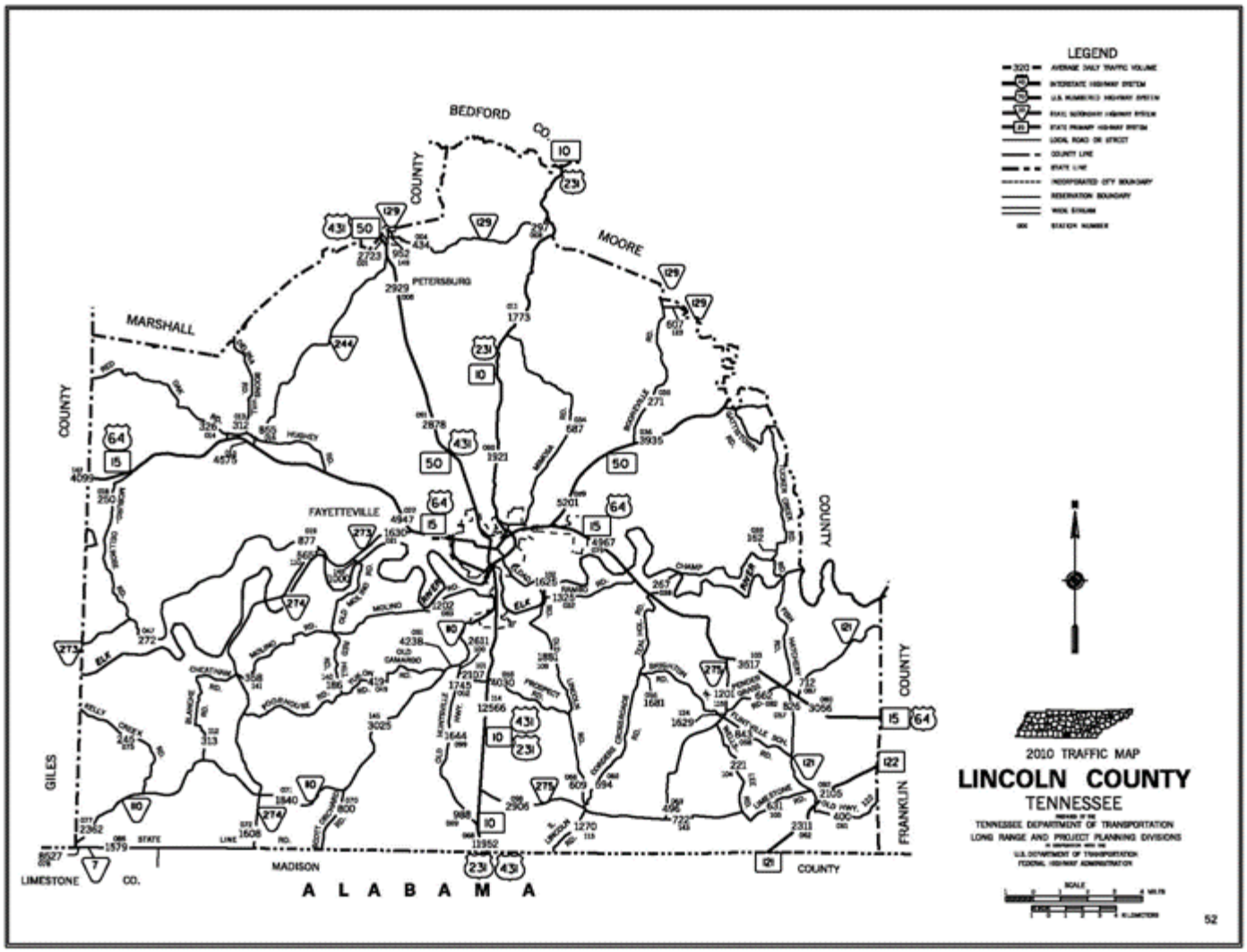
LEGEND
AVERAGE DAILY TRAFFIC VOLUME
INTERSTATE HIGHWAY SYSTEM
U.S. NUMBERED HIGHWAY SYSTEM
STATE PRIMARY HIGHWAY SYSTEM
LOCAL ROAD OR STREET
COUNTY LINE
STATE LINE
INCORPORATED CITY BOUNDARY
RESERVATION BOUNDARY
RAIL ROAD
STATION NUMBER
BEDFORD CO.
MOORE COUNTY
MARSHALL COUNTY
GILES COUNTY
FRANKLIN COUNTY
LIMESTONE CO.
MADISON COUNTY
PETERSBURG
FAYETTEVILLE
A L A B A M A
2010 TRAFFIC MAP
LINCOLN COUNTY
TENNESSEE
TENNESSEE DEPARTMENT OF TRANSPORTATION
LONG RANGE AND PROJECT PLANNING DIVISIONS
U.S. DEPARTMENT OF TRANSPORTATION
FEDERAL HIGHWAY ADMINISTRATION
SCALE

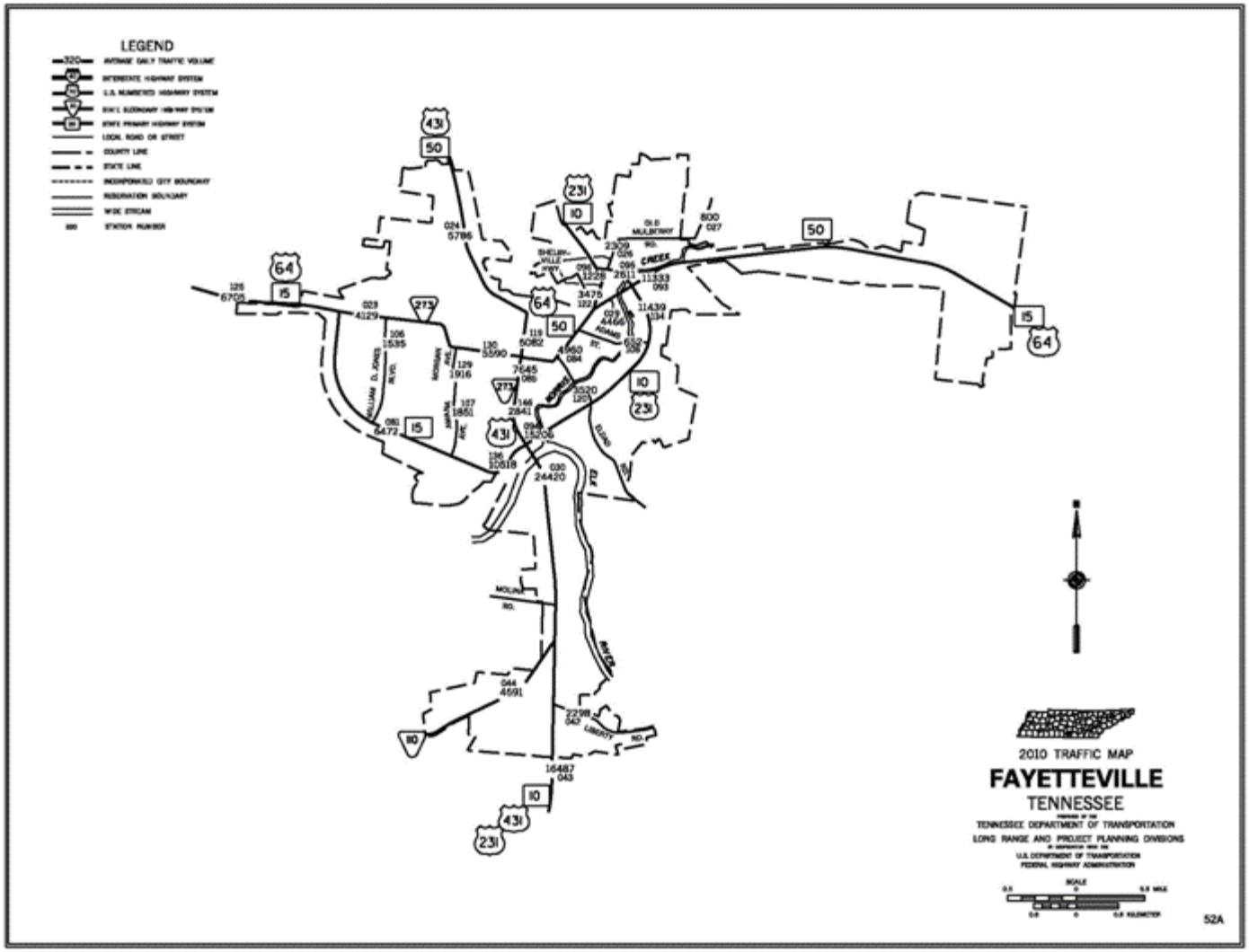
LEGEND
AVERAGE DAILY TRAFFIC VOLUME
INTERSTATE HIGHWAY SYSTEM
U.S. NUMBERED HIGHWAY SYSTEM
STATE PRIMARY HIGHWAY SYSTEM
LOCAL ROAD OR STREET
COUNTY LINE
STATE LINE
INCORPORATED CITY BOUNDARY
RESERVATION BOUNDARY
WIDE STREAM
STATION NUMBER
2010 TRAFFIC MAP
FAYETTEVILLE
TENNESSEE
TENNESSEE DEPARTMENT OF TRANSPORTATION
LONG RANGE AND PROJECT PLANNING DIVISIONS
U.S. DEPARTMENT OF TRANSPORTATION
FEDERAL HIGHWAY ADMINISTRATION
SCALE
52A

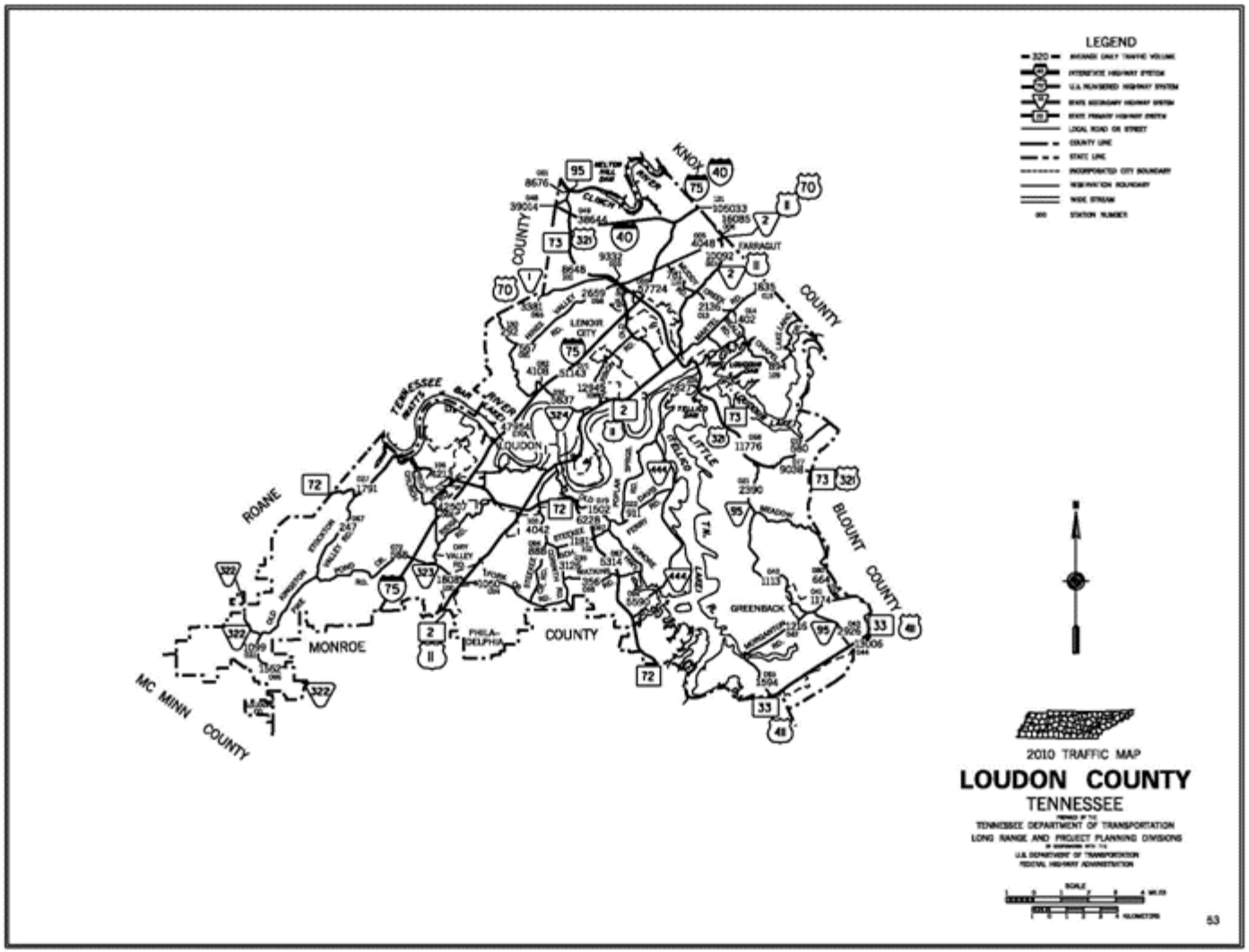
LEGEND
KNOX
COUNTY
ROANE
COUNTY
BLOUNT
COUNTY
MC MINN
COUNTY
MONROE
COUNTY
LENOIR CITY
LOUDON
FARRAGUT
PHILA-
DELPHIA
GREENBACK
TENNESSEE
RIVER
LITTLE
TELLICO
LAKE
2010 TRAFFIC MAP
LOUDON COUNTY
TENNESSEE
TENNESSEE DEPARTMENT OF TRANSPORTATION
LONG RANGE AND PROJECT PLANNING DIVISIONS
U.S. DEPARTMENT OF TRANSPORTATION
FEDERAL HIGHWAY ADMINISTRATION
SCALE
MILES
KILOMETERS

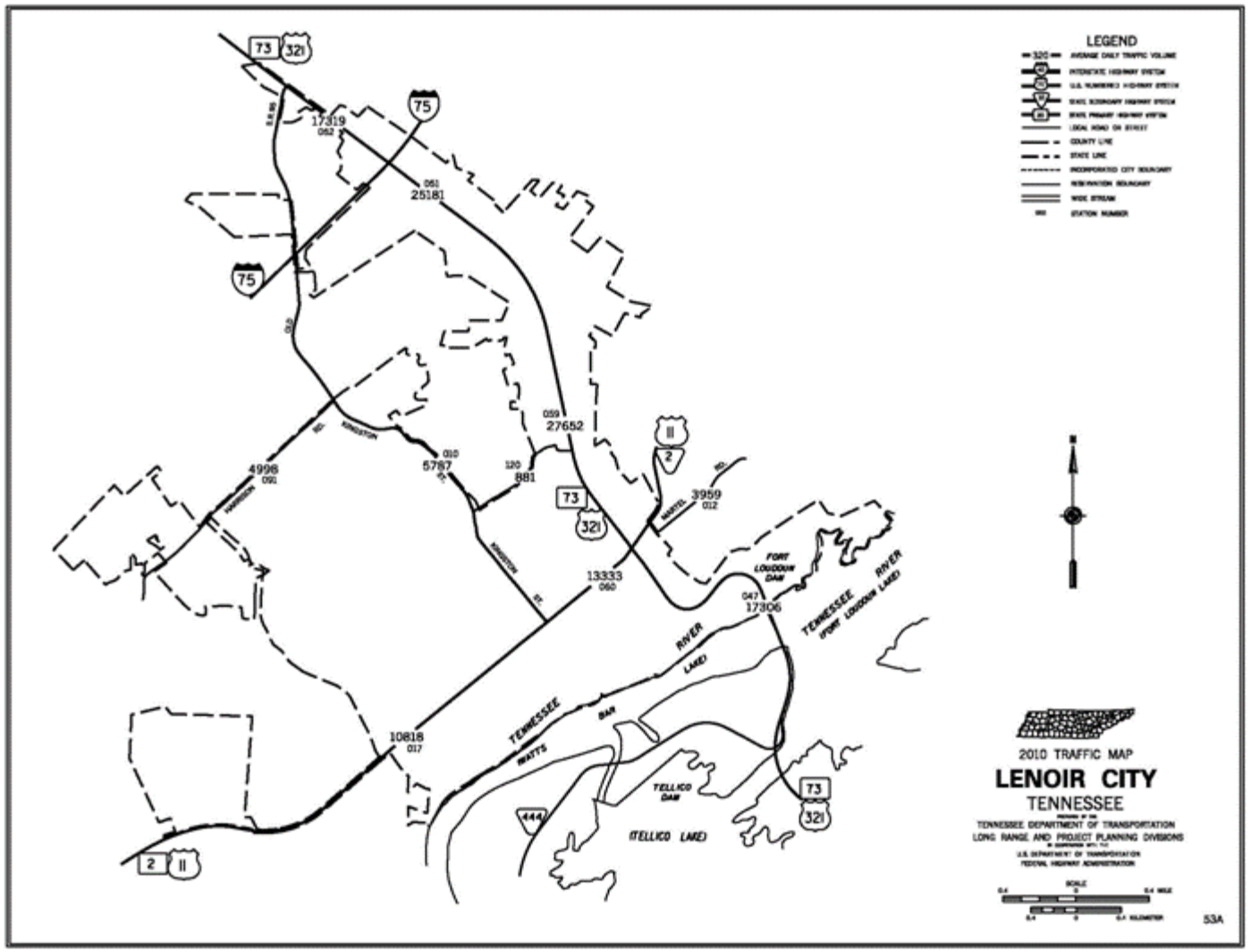
LEGEND
2010 TRAFFIC MAP
LENOIR CITY
TENNESSEE
TENNESSEE DEPARTMENT OF TRANSPORTATION
LONG RANGE AND PROJECT PLANNING DIVISIONS
U.S. DEPARTMENT OF TRANSPORTATION
FEDERAL HIGHWAY ADMINISTRATION
SCALE
53A
17319
062
25181
051
27652
059
4998
091
5787
010
881
120
3959
012
13333
060
17306
047
10818
017
FORT LOUDOUN DAM
TENNESSEE RIVER (FORT LOUDOUN LAKE)
TENNESSEE RIVER
WATTS BAR LAKE
TELLICO DAM
(TELLICO LAKE)
KINGSTON ST.
HARRISON RD.
MARTEL RD.
73
321
75
11
2
444

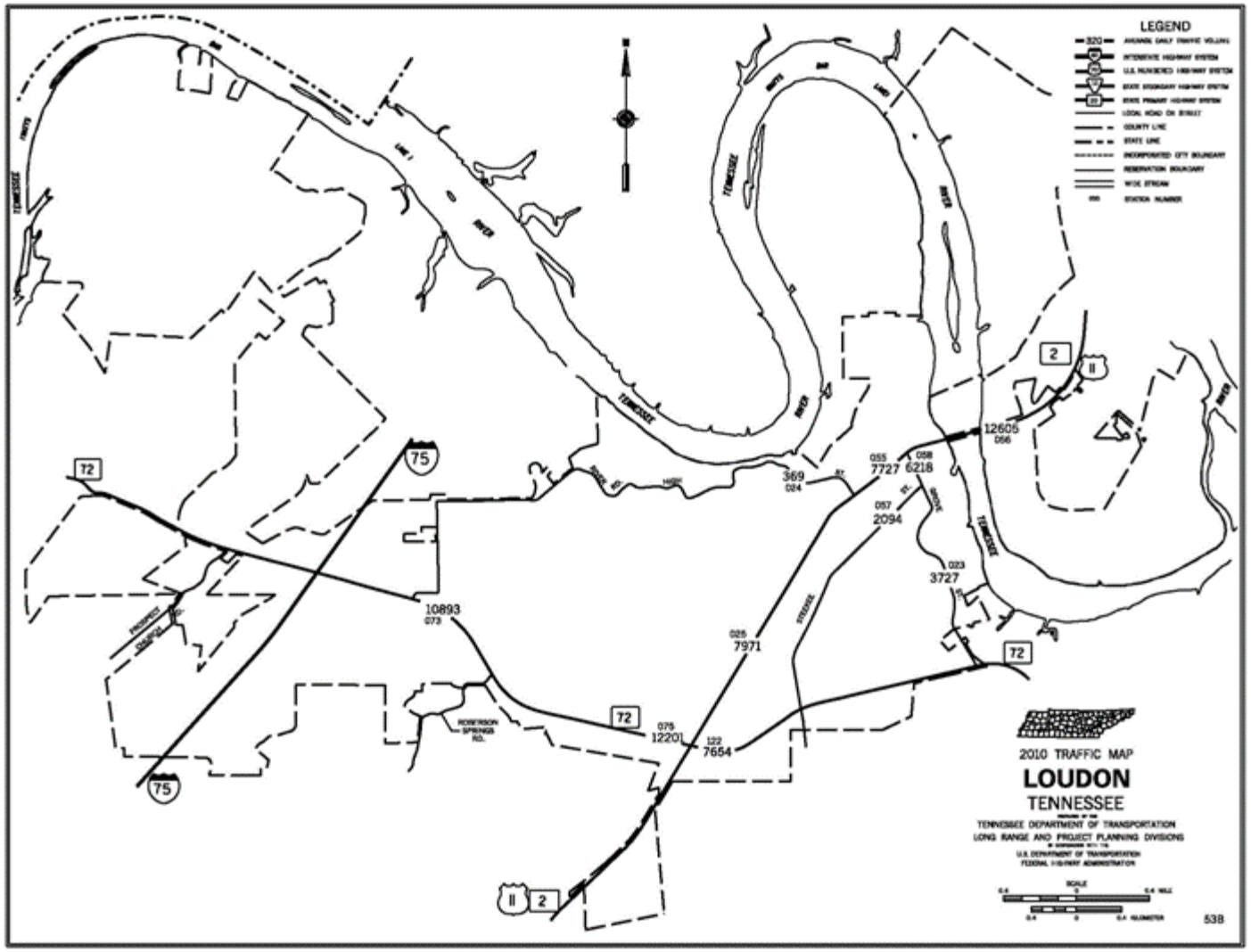
LEGEND
2010 TRAFFIC MAP
LOUDON
TENNESSEE
TENNESSEE DEPARTMENT OF TRANSPORTATION
LONG RANGE AND PROJECT PLANNING DIVISIONS
U.S. DEPARTMENT OF TRANSPORTATION
FEDERAL HIGHWAY ADMINISTRATION
SCALE
538
TENNESSEE
RIVER
72
75
2
II
10893
073
369
024
055
7727
058
6218
057
2094
023
3727
12605
056
025
7971
075
12201
122
7654
ROBERTSON SPRINGS RD.

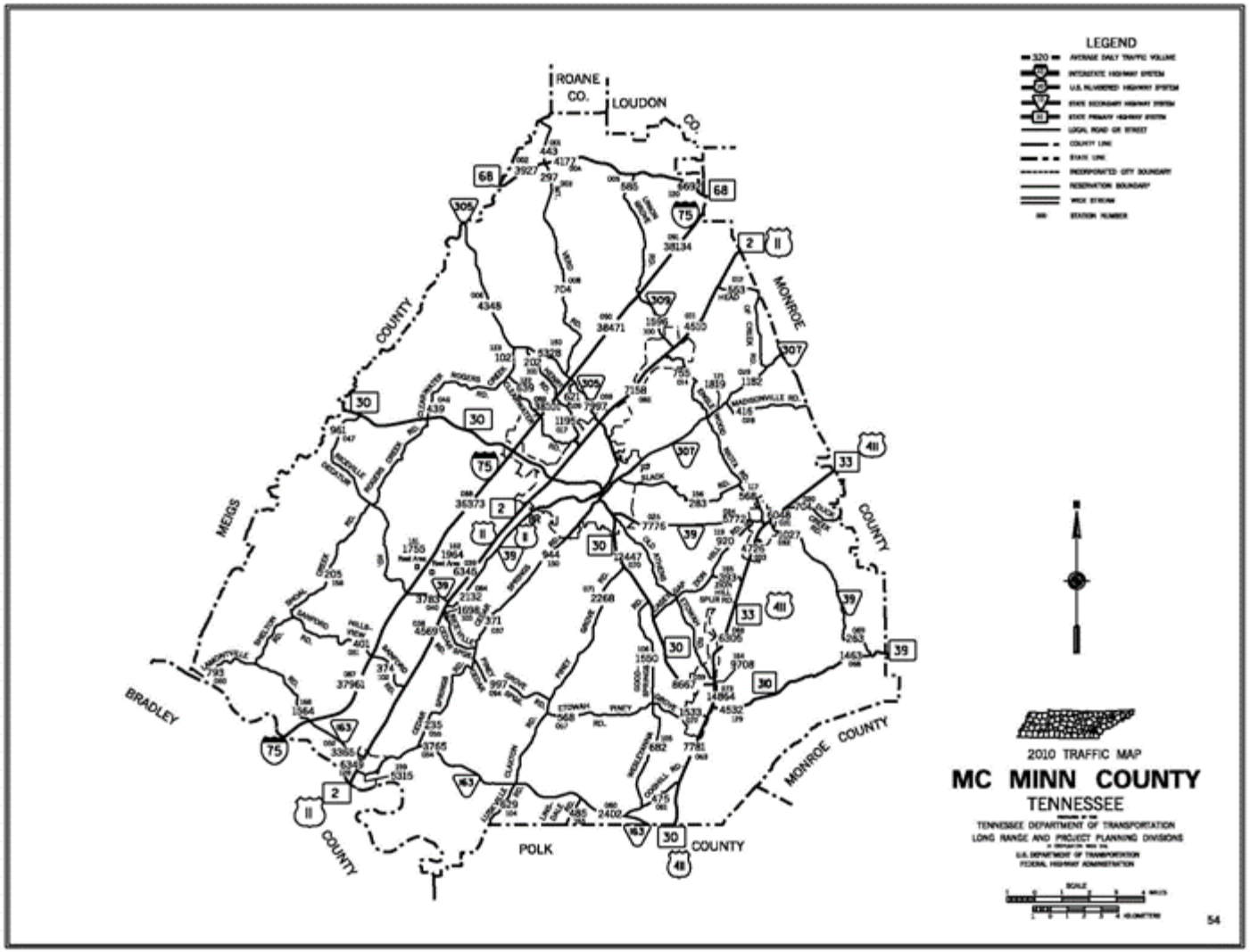
ROANE CO.
LOUDON CO.
MEIGS COUNTY
BRADLEY COUNTY
POLK COUNTY
MONROE COUNTY
MONROE COUNTY
LEGEND
2010 TRAFFIC MAP
MC MINN COUNTY
TENNESSEE
TENNESSEE DEPARTMENT OF TRANSPORTATION
LONG RANGE AND PROJECT PLANNING DIVISIONS
U.S. DEPARTMENT OF TRANSPORTATION
FEDERAL HIGHWAY ADMINISTRATION
54

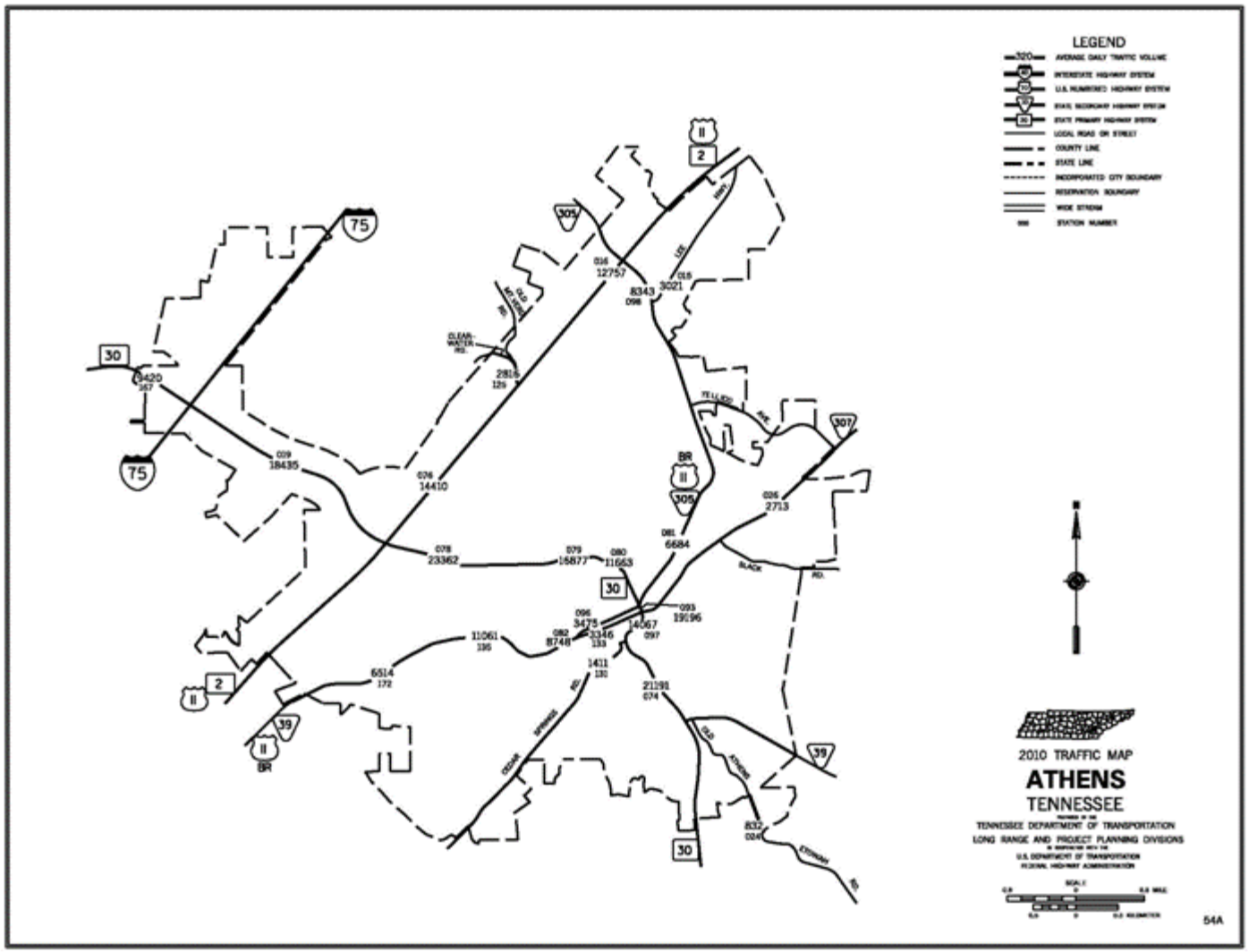
LEGEND
AVERAGE DAILY TRAFFIC VOLUME
INTERSTATE HIGHWAY SYSTEM
U.S. NUMBERED HIGHWAY SYSTEM
STATE SECONDARY HIGHWAY SYSTEM
STATE PRIMARY HIGHWAY SYSTEM
LOCAL ROAD OR STREET
COUNTY LINE
STATE LINE
INCORPORATED CITY BOUNDARY
RESERVATION BOUNDARY
WIDE STREAM
STATION NUMBER
2010 TRAFFIC MAP
ATHENS
TENNESSEE
TENNESSEE DEPARTMENT OF TRANSPORTATION
LONG RANGE AND PROJECT PLANNING DIVISIONS
U.S. DEPARTMENT OF TRANSPORTATION
FEDERAL HIGHWAY ADMINISTRATION
SCALE
0.5 0 0.5 MILE
0.5 0 0.5 KILOMETER
54A

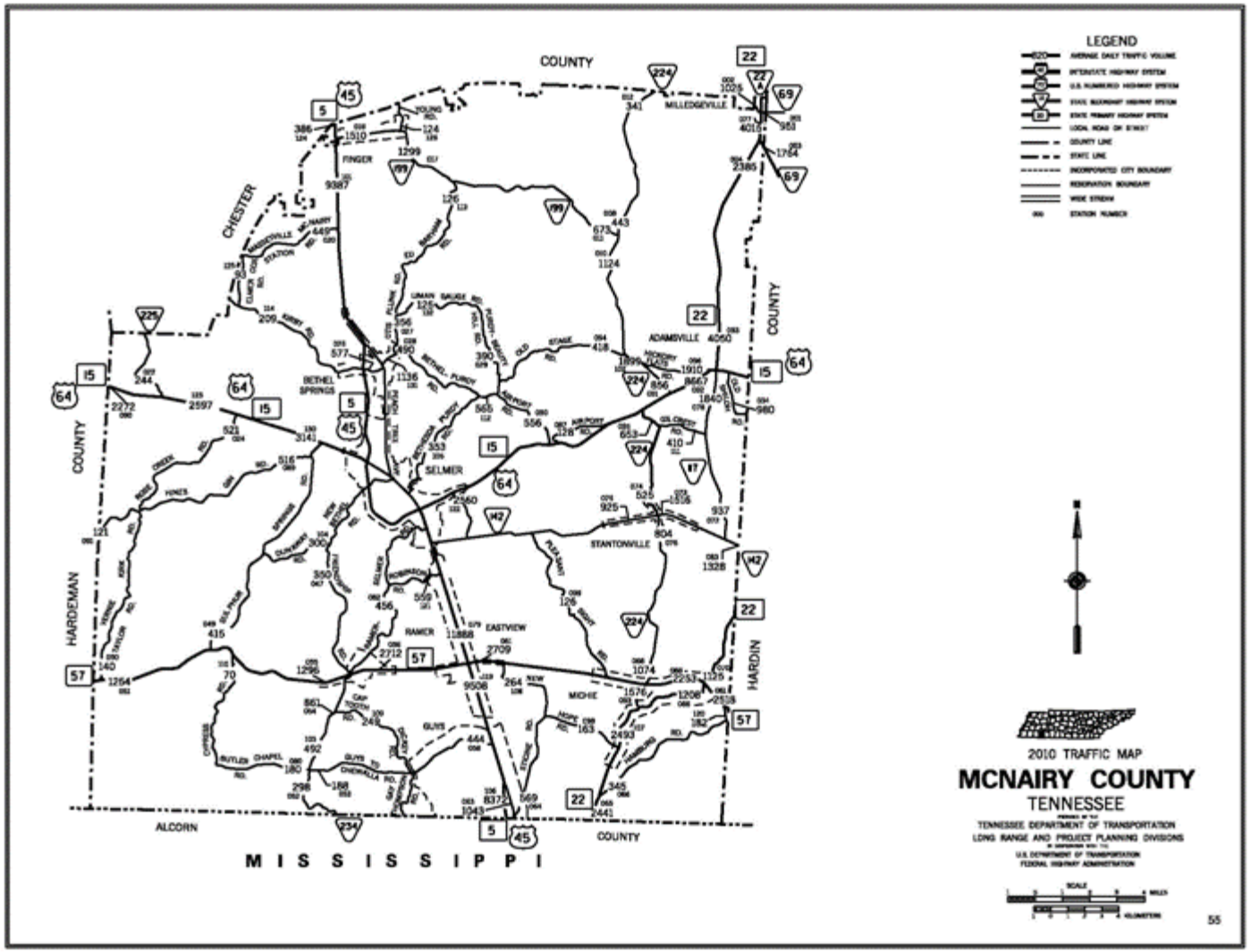
COUNTY
MILLEDGEVILLE
FINGER
CHESTER
COUNTY
ADAMSVILLE
BETHEL SPRINGS
SELMER
STANTONVILLE
HARDEMAN
HARDIN
RAMER
EASTVIEW
MICHIE
ALCORN
COUNTY
M I S S I S S I P P I
LEGEND
AVERAGE DAILY TRAFFIC VOLUME
INTERSTATE HIGHWAY SYSTEM
U.S. NUMBERED HIGHWAY SYSTEM
STATE BICENTENNIAL HIGHWAY SYSTEM
STATE PRIMARY HIGHWAY SYSTEM
LOCAL ROAD OR STREET
COUNTY LINE
STATE LINE
INCORPORATED CITY BOUNDARY
RESERVATION BOUNDARY
WIDE STREAM
STATION NUMBER
2010 TRAFFIC MAP
MCNAIRY COUNTY
TENNESSEE
TENNESSEE DEPARTMENT OF TRANSPORTATION
LONG RANGE AND PROJECT PLANNING DIVISIONS
U.S. DEPARTMENT OF TRANSPORTATION
FEDERAL HIGHWAY ADMINISTRATION
SCALE
MILES
KILOMETERS

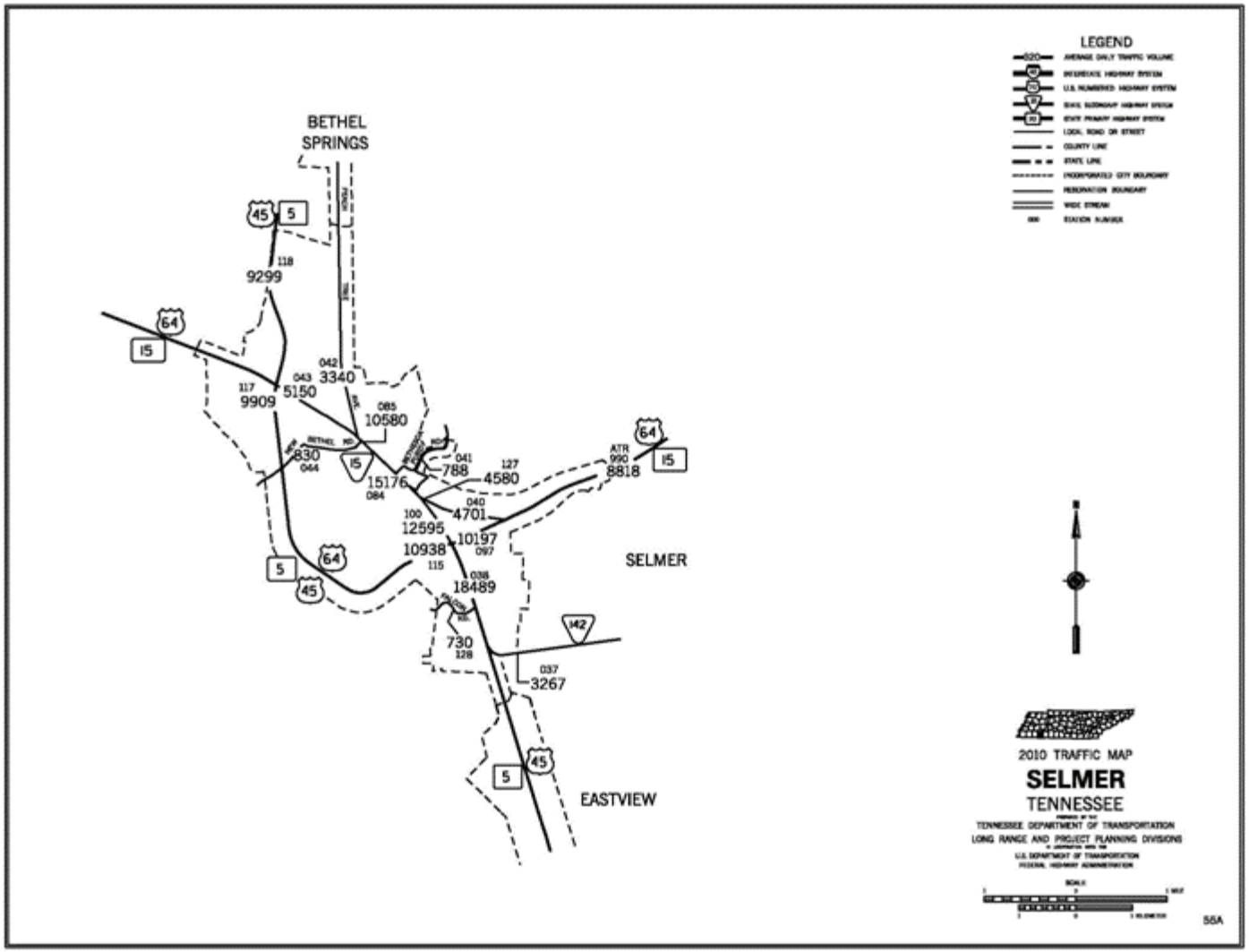
BETHEL SPRINGS
SELMER
EASTVIEW
LEGEND
2010 TRAFFIC MAP
SELMER
TENNESSEE
TENNESSEE DEPARTMENT OF TRANSPORTATION
LONG RANGE AND PROJECT PLANNING DIVISIONS
U.S. DEPARTMENT OF TRANSPORTATION
55A

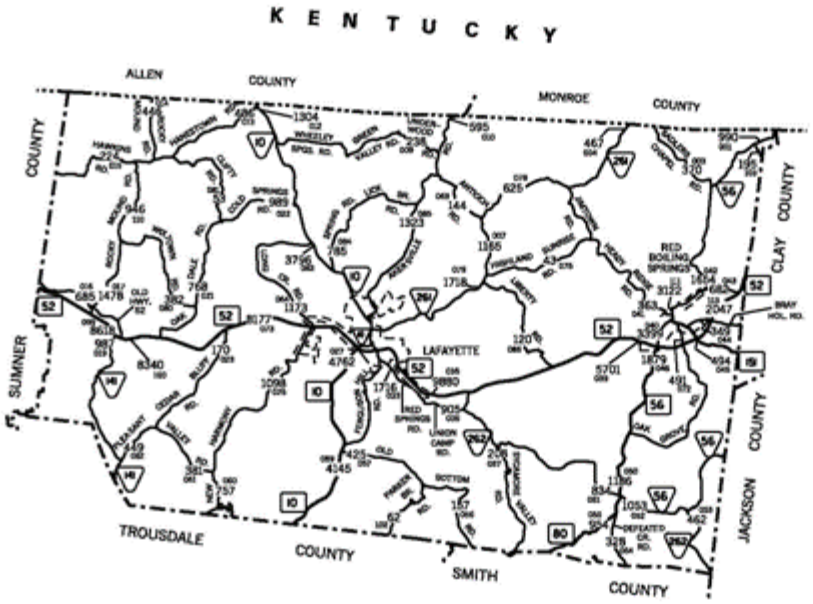

LEGEND

320 AVERAGE DAILY TRAFFIC VOLUME
INTERSTATE HIGHWAY SYSTEM
U.S. NUMBERED HIGHWAY SYSTEM
STATE SECONDARY HIGHWAY SYSTEM
STATE PRIMARY HIGHWAY SYSTEM
LOCAL ROAD OR STREET
COUNTY LINE
STATE LINE
INCORPORATED CITY BOUNDARY
RESERVATION BOUNDARY
MDC STREAM
000 STATION NUMBER

2010 TRAFFIC MAP

MACON COUNTY

TENNESSEE

TENNESSEE DEPARTMENT OF TRANSPORTATION
LONG RANGE AND PROJECT PLANNING DIVISIONS

U.S. DEPARTMENT OF TRANSPORTATION
FEDERAL HIGHWAY ADMINISTRATION

SCALE
MILES
KILOMETERS

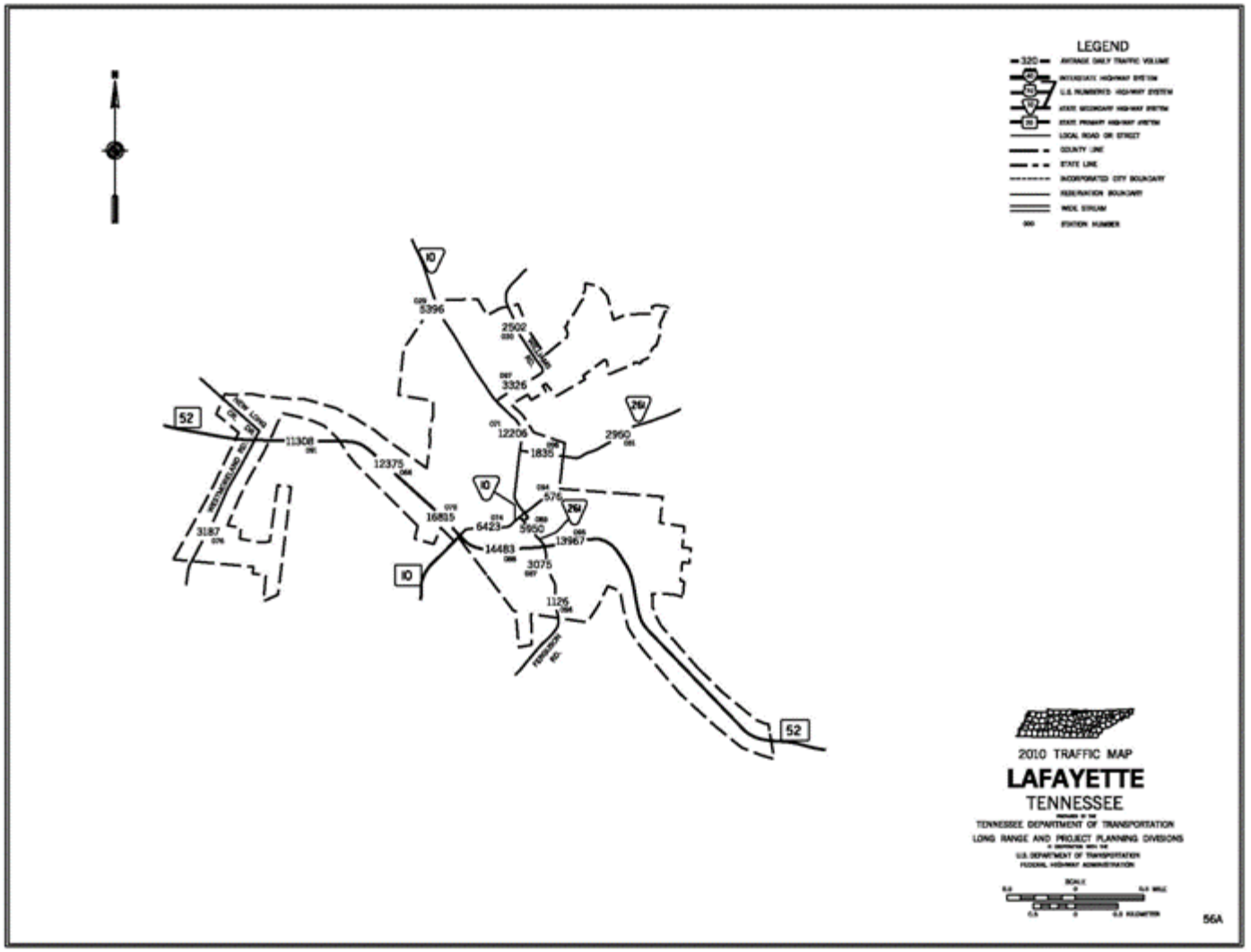
LEGEND
320 AVERAGE DAILY TRAFFIC VOLUME
INTERSTATE HIGHWAY SYSTEM
U.S. NUMBERED HIGHWAY SYSTEM
STATE SECONDARY HIGHWAY SYSTEM
STATE PRIMARY HIGHWAY SYSTEM
LOCAL ROAD OR STREET
COUNTY LINE
STATE LINE
INCORPORATED CITY BOUNDARY
RESERVATION BOUNDARY
WIDE STREAM
000 STATION NUMBER
10
5396
2502
3326
12206
1835
2950
26
52
11308
12375
16815
6423
5950
576
13967
14483
3075
1126
3187
2010 TRAFFIC MAP
LAFAYETTE
TENNESSEE
TENNESSEE DEPARTMENT OF TRANSPORTATION
LONG RANGE AND PROJECT PLANNING DIVISIONS
U.S. DEPARTMENT OF TRANSPORTATION
FEDERAL HIGHWAY ADMINISTRATION
SCALE
56A

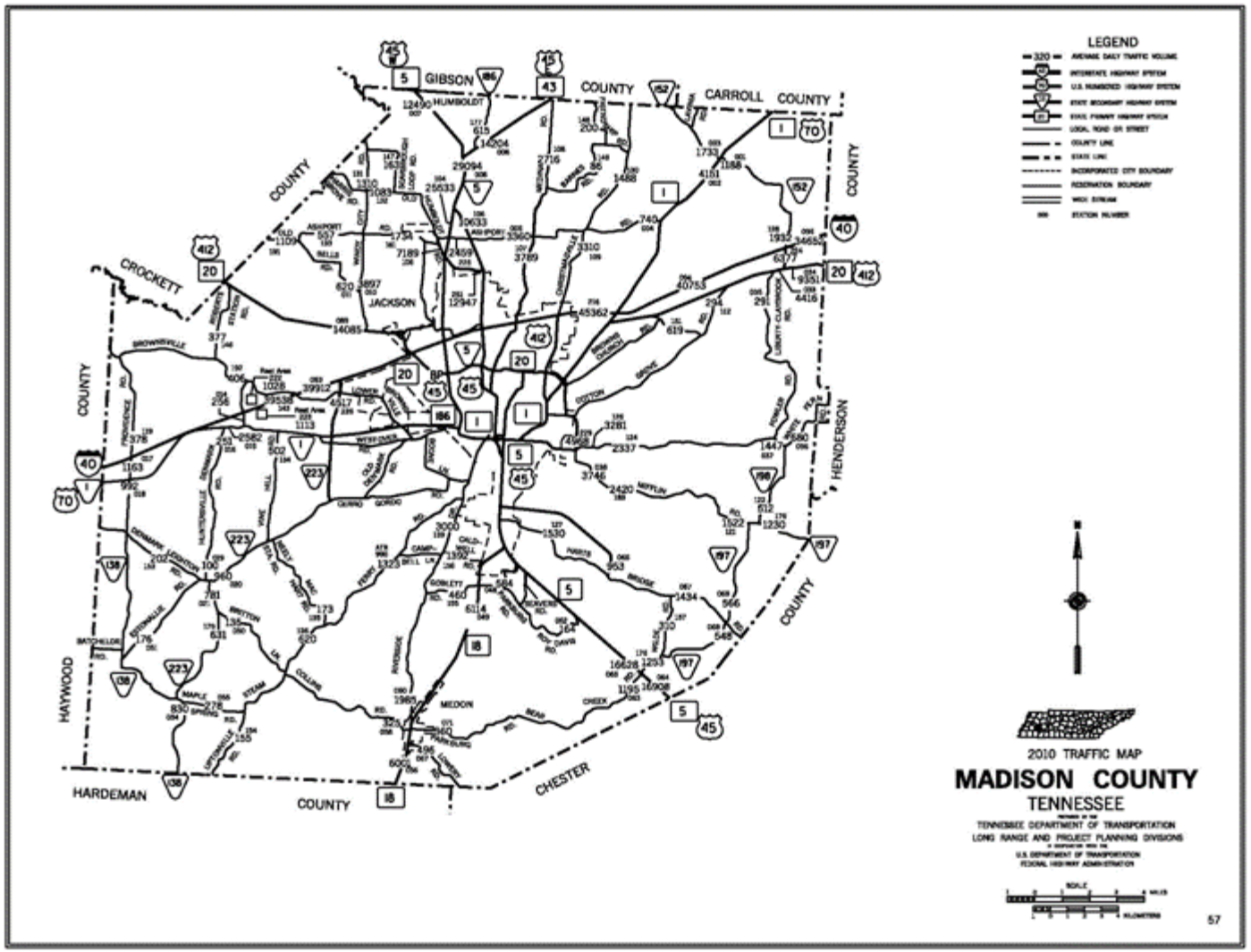
LEGEND
320 AVERAGE DAILY TRAFFIC VOLUME
INTERSTATE HIGHWAY SYSTEM
U.S. NUMBERED HIGHWAY SYSTEM
STATE SECONDARY HIGHWAY SYSTEM
STATE PRIMARY HIGHWAY SYSTEM
LOCAL ROAD OR STREET
COUNTY LINE
STATE LINE
INCORPORATED CITY BOUNDARY
RESERVATION BOUNDARY
MILE SYSTEM
000 STATION NUMBER
GIBSON COUNTY
CARROLL COUNTY
CROCKETT COUNTY
JACKSON
HENDERSON COUNTY
HARDEMAN COUNTY
CHESTER COUNTY
HAYWOOD COUNTY
MEDON
2010 TRAFFIC MAP
MADISON COUNTY
TENNESSEE
TENNESSEE DEPARTMENT OF TRANSPORTATION
LONG RANGE AND PROJECT PLANNING DIVISIONS
U.S. DEPARTMENT OF TRANSPORTATION
FEDERAL HIGHWAY ADMINISTRATION
SCALE
MILES
KILOMETERS

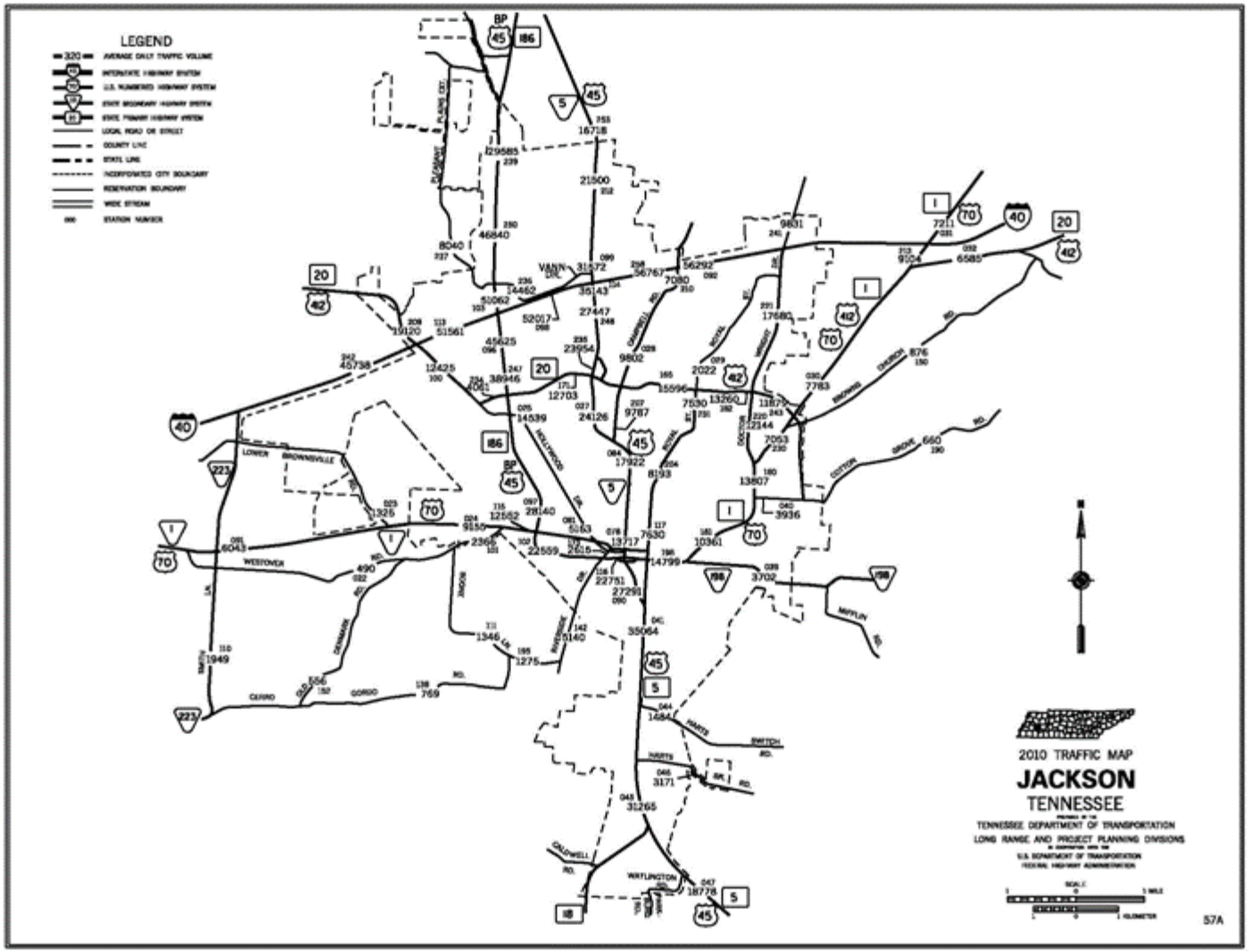
LEGEND
AVERAGE DAILY TRAFFIC VOLUME
INTERSTATE HIGHWAY SYSTEM
U.S. NUMBERED HIGHWAY SYSTEM
STATE SECONDARY HIGHWAY SYSTEM
STATE PRIMARY HIGHWAY SYSTEM
LOCAL ROAD OR STREET
COUNTY LINE
STATE LINE
INCORPORATED CITY BOUNDARY
RESERVATION BOUNDARY
WIDE STREAM
STATION NUMBER
2010 TRAFFIC MAP
JACKSON
TENNESSEE
TENNESSEE DEPARTMENT OF TRANSPORTATION
LONG RANGE AND PROJECT PLANNING DIVISIONS
U.S. DEPARTMENT OF TRANSPORTATION
FEDERAL HIGHWAY ADMINISTRATION
SCALE
1 MILE
1 KILOMETER
57A

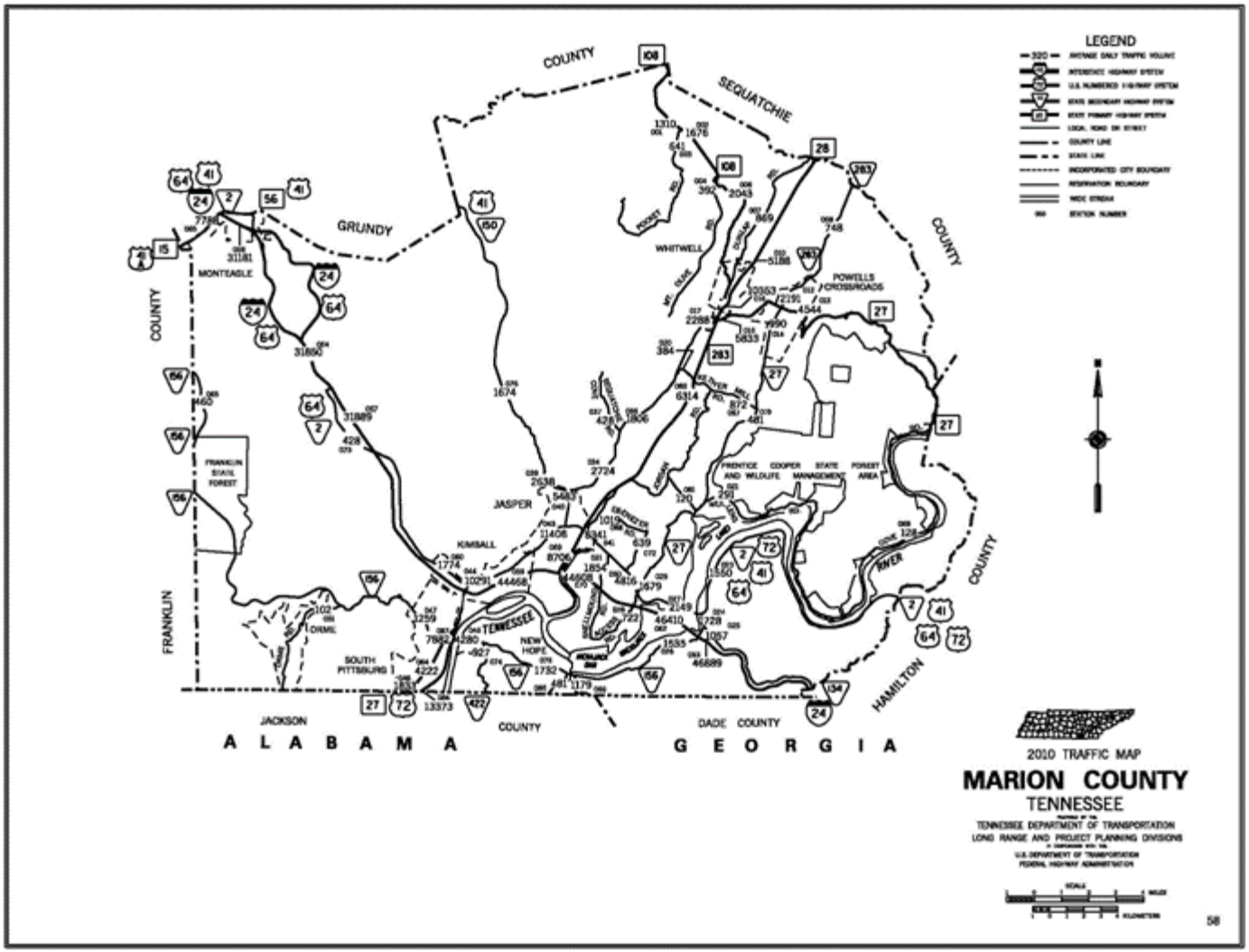
LEGEND
2010 TRAFFIC MAP
MARION COUNTY
TENNESSEE
TENNESSEE DEPARTMENT OF TRANSPORTATION
LONG RANGE AND PROJECT PLANNING DIVISIONS
U.S. DEPARTMENT OF TRANSPORTATION
FEDERAL HIGHWAY ADMINISTRATION
SCALE
MILES
KILOMETERS
58
COUNTY
SEQUATCHIE
GRUNDY
FRANKLIN
HAMILTON
JACKSON
DADE COUNTY
MONTEAGLE
WHITWELL
POWELLS CROSSROADS
JASPER
KIMBALL
SOUTH PITTSBURG
NEW HOPE
ORME
TENNESSEE
FRANKLIN STATE FOREST
PRENTICE COOPER STATE FOREST AND WILDLIFE MANAGEMENT AREA
ALABAMA
GEORGIA

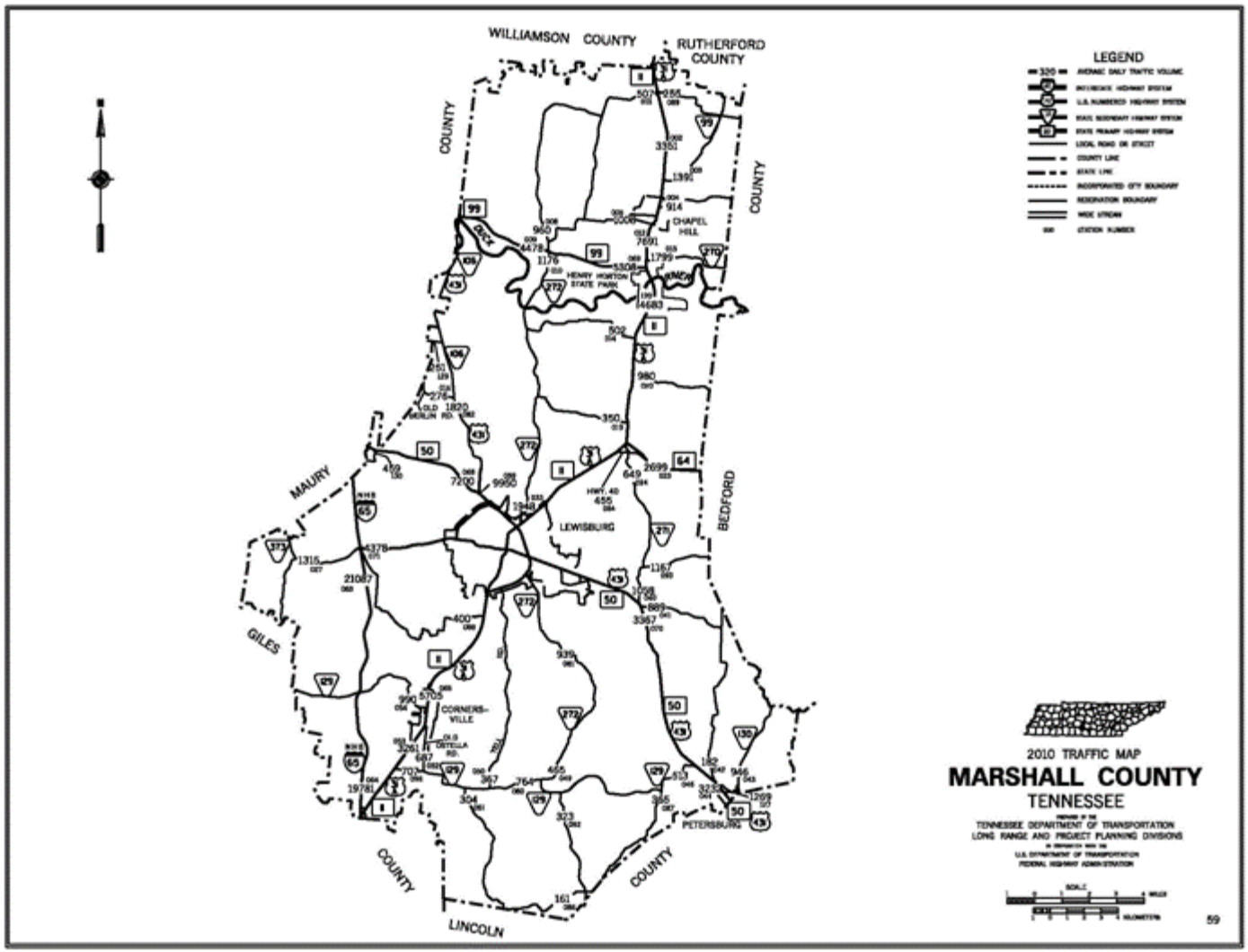
WILLIAMSON COUNTY
RUTHERFORD COUNTY
MAURY
BEDFORD
GILES
LINCOLN
COUNTY
LEWISBURG
CHAPEL HILL
HENRY HORTON STATE PARK
CORNERSVILLE
PETERSBURG
LEGEND
2010 TRAFFIC MAP
MARSHALL COUNTY
TENNESSEE
TENNESSEE DEPARTMENT OF TRANSPORTATION
LONG RANGE AND PROJECT PLANNING DIVISIONS
U.S. DEPARTMENT OF TRANSPORTATION
FEDERAL HIGHWAY ADMINISTRATION
59

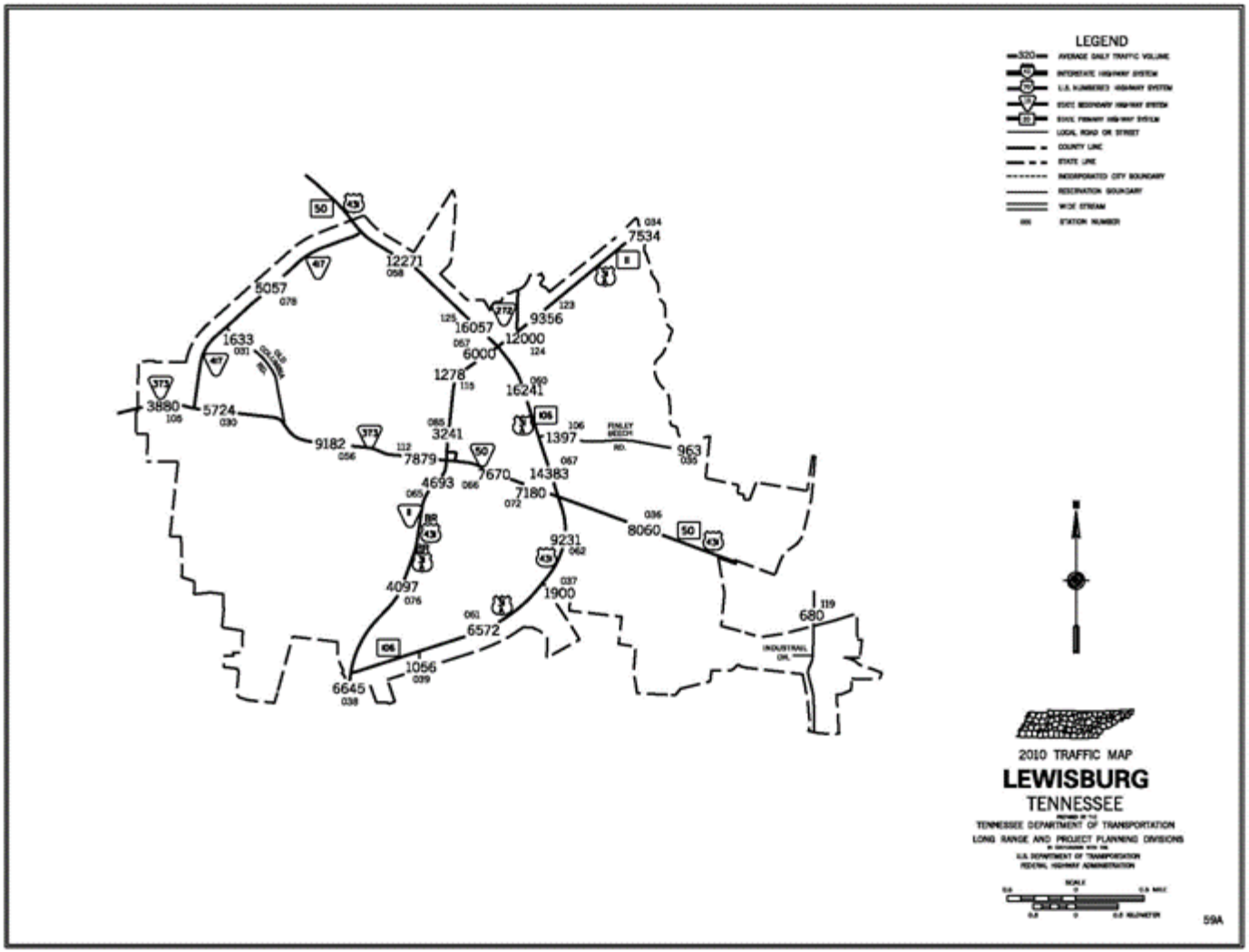
LEGEND
320 AVERAGE DAILY TRAFFIC VOLUME
INTERSTATE HIGHWAY SYSTEM
U.S. NUMBERED HIGHWAY SYSTEM
STATE SECONDARY HIGHWAY SYSTEM
STATE PRIMARY HIGHWAY SYSTEM
LOCAL ROAD OR STREET
COUNTY LINE
STATE LINE
INCORPORATED CITY BOUNDARY
RESERVATION BOUNDARY
WIDE STREAM
STATION NUMBER
2010 TRAFFIC MAP
LEWISBURG
TENNESSEE
TENNESSEE DEPARTMENT OF TRANSPORTATION
LONG RANGE AND PROJECT PLANNING DIVISIONS
U.S. DEPARTMENT OF TRANSPORTATION
FEDERAL HIGHWAY ADMINISTRATION
SCALE
59A
12271
058
5057
078
1633
031
3880
105
5724
030
9182
056
7879
112
3241
085
4693
066
7670
065
4097
076
6645
038
1056
039
6572
061
1900
037
9231
062
8060
036
7180
072
14383
067
1397
106
16241
060
1278
115
6000
067
16057
125
12000
124
9356
123
7534
034
963
035
680
119
FINLEY BEECH RD.
INDUSTRIAL DR.

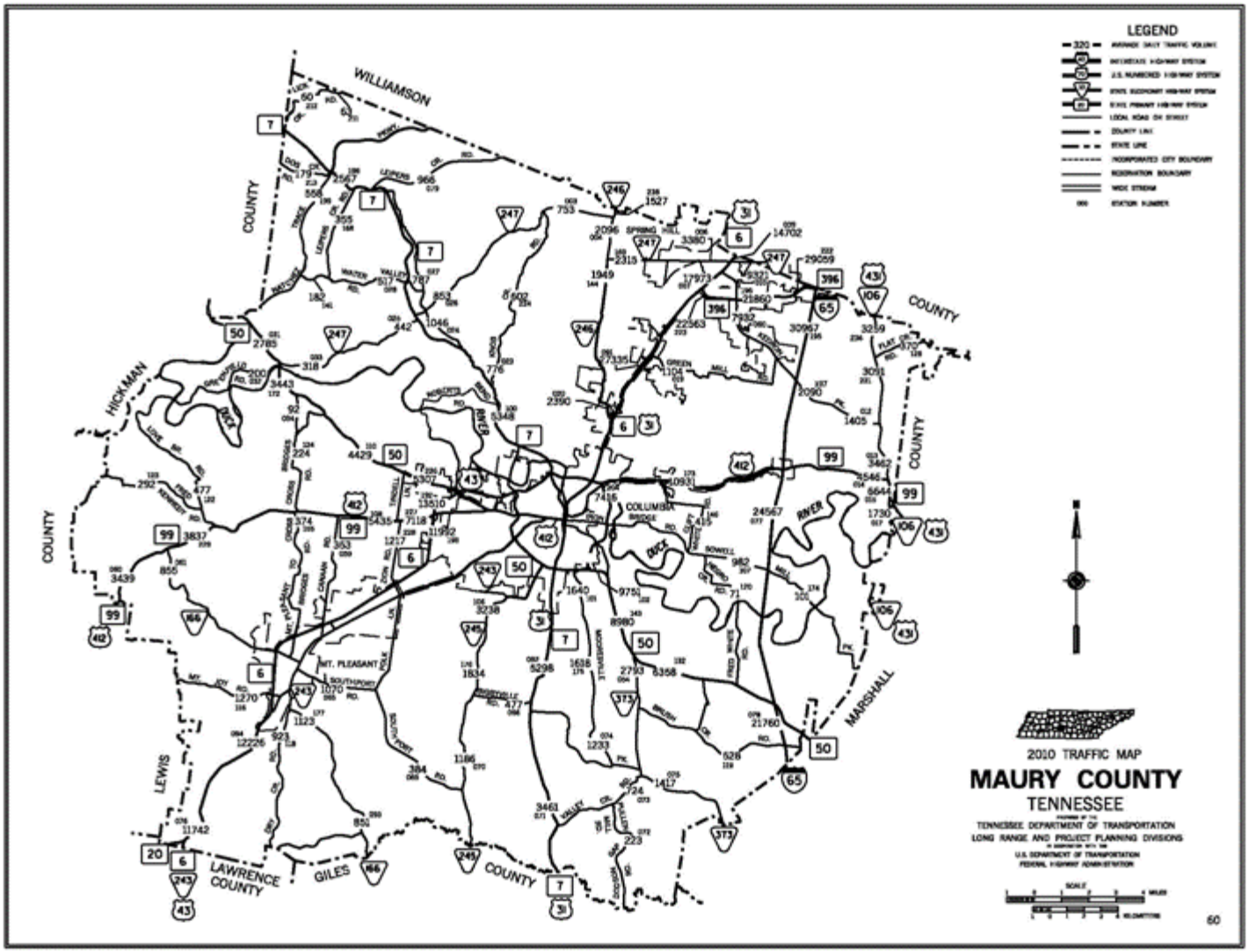
LEGEND
2010 TRAFFIC MAP
MAURY COUNTY
TENNESSEE
TENNESSEE DEPARTMENT OF TRANSPORTATION
LONG RANGE AND PROJECT PLANNING DIVISIONS
U.S. DEPARTMENT OF TRANSPORTATION
FEDERAL HIGHWAY ADMINISTRATION
WILLIAMSON COUNTY
HICKMAN COUNTY
LEWIS COUNTY
LAWRENCE COUNTY
GILES COUNTY
MARSHALL COUNTY
COLUMBIA
MT. PLEASANT
SPRING HILL
DUCK RIVER
60

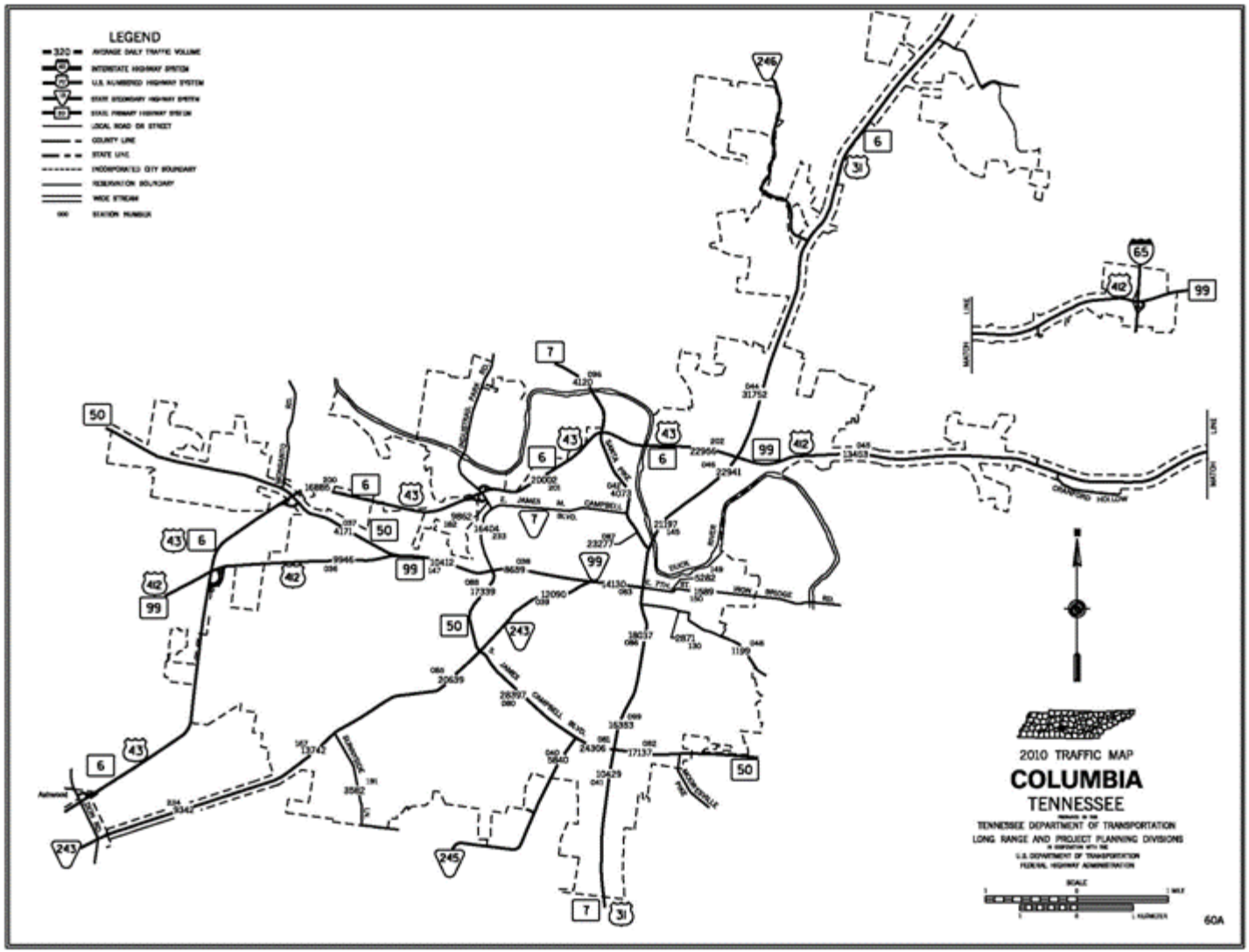
LEGEND
AVERAGE DAILY TRAFFIC VOLUME
INTERSTATE HIGHWAY SYSTEM
U.S. NUMBERED HIGHWAY SYSTEM
STATE SECONDARY HIGHWAY SYSTEM
STATE PRIMARY HIGHWAY SYSTEM
LOCAL ROAD OR STREET
COUNTY LINE
STATE LINE
INCORPORATED CITY BOUNDARY
RESERVATION BOUNDARY
WIDE STREAM
STATION NUMBER
2010 TRAFFIC MAP
COLUMBIA
TENNESSEE
TENNESSEE DEPARTMENT OF TRANSPORTATION
LONG RANGE AND PROJECT PLANNING DIVISIONS
U.S. DEPARTMENT OF TRANSPORTATION
FEDERAL HIGHWAY ADMINISTRATION
SCALE
60A

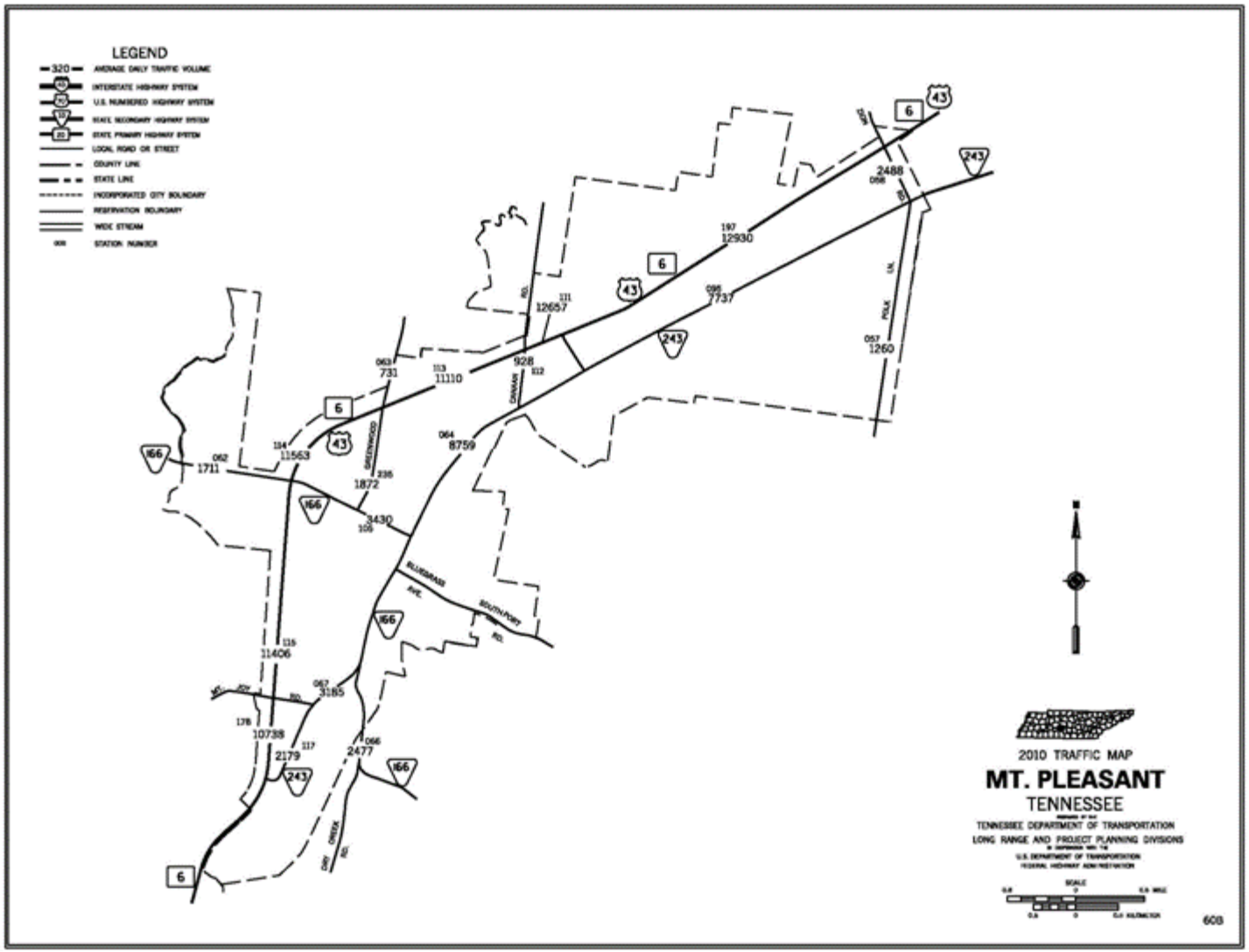
LEGEND
320 AVERAGE DAILY TRAFFIC VOLUME
INTERSTATE HIGHWAY SYSTEM
U.S. NUMBERED HIGHWAY SYSTEM
STATE SECONDARY HIGHWAY SYSTEM
STATE PRIMARY HIGHWAY SYSTEM
LOCAL ROAD OR STREET
COUNTY LINE
STATE LINE
INCORPORATED CITY BOUNDARY
RESERVATION BOUNDARY
WIDE STREAM
XXX STATION NUMBER
2488
197
12930
12657
7737
731
11110
928
8759
1711
11563
1872
3430
11406
3185
10738
2179
2477
1260
2010 TRAFFIC MAP
MT. PLEASANT
TENNESSEE
TENNESSEE DEPARTMENT OF TRANSPORTATION
LONG RANGE AND PROJECT PLANNING DIVISIONS
U.S. DEPARTMENT OF TRANSPORTATION
FEDERAL HIGHWAY ADMINISTRATION
SCALE
603

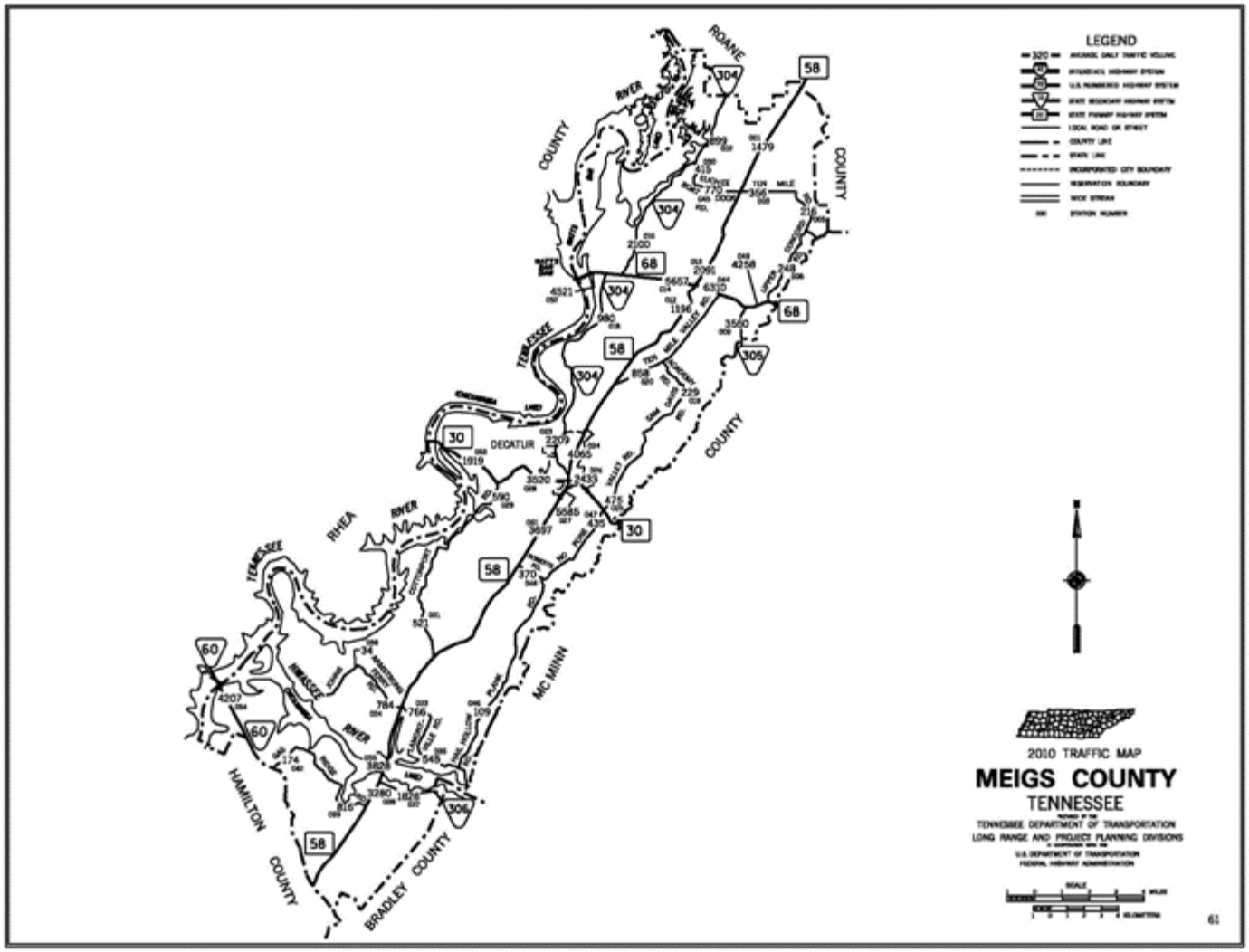
LEGEND
ROANE
COUNTY
RIVER
TENNESSEE
DECATUR
RHEA
COUNTY
MC MINN
HAMILTON
COUNTY
BRADLEY COUNTY
58
304
68
30
60
306
305
2010 TRAFFIC MAP
MEIGS COUNTY
TENNESSEE
TENNESSEE DEPARTMENT OF TRANSPORTATION
LONG RANGE AND PROJECT PLANNING DIVISIONS
U.S. DEPARTMENT OF TRANSPORTATION
FEDERAL HIGHWAY ADMINISTRATION
SCALE
61

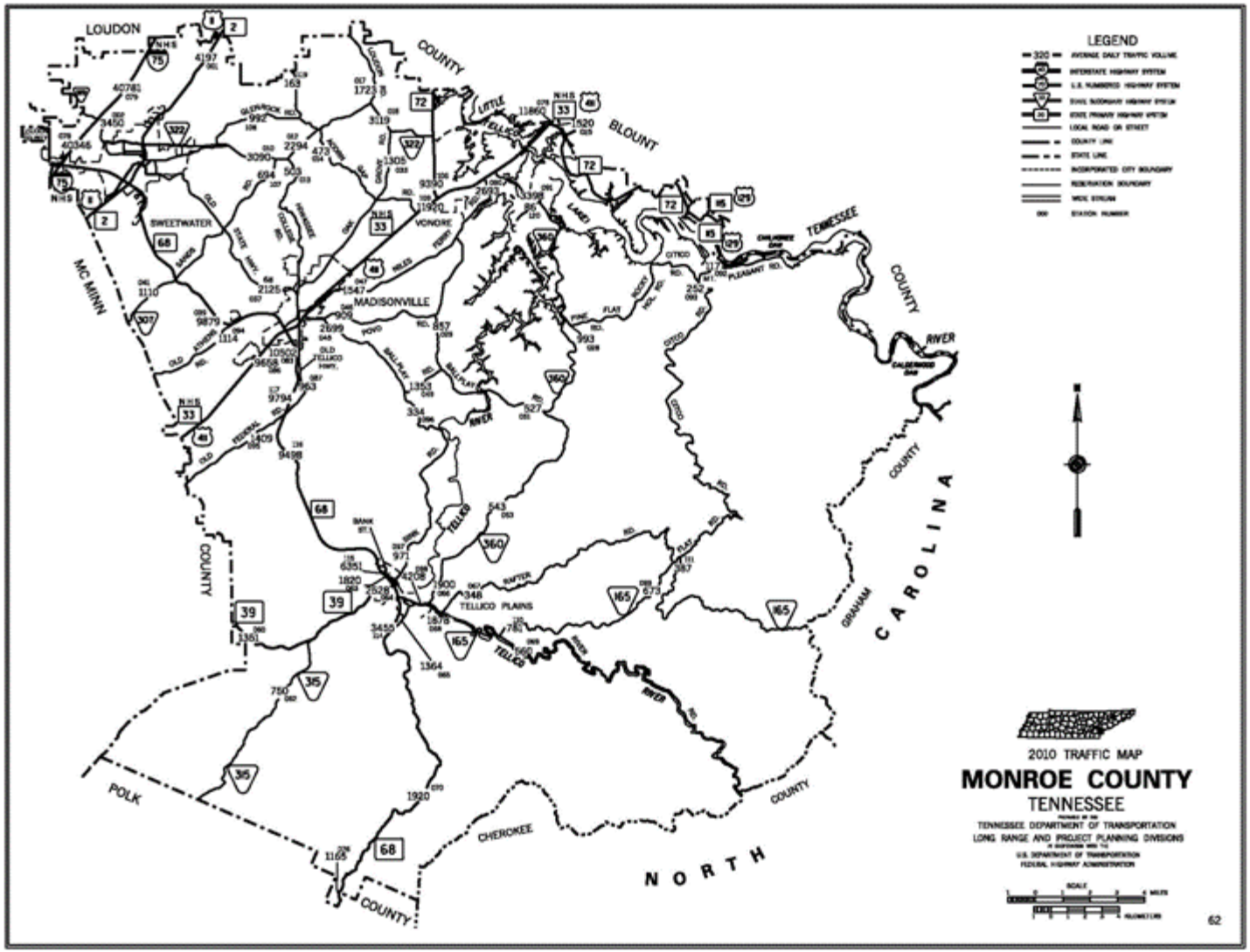
LOUDON
COUNTY
BLOUNT
SWEETWATER
MADISONVILLE
VONORE
TELLICO PLAINS
MC MINN
POLK
CHEROKEE
COUNTY
TENNESSEE
RIVER
CAROLINA
NORTH
GRAHAM
LEGEND
2010 TRAFFIC MAP
MONROE COUNTY
TENNESSEE
TENNESSEE DEPARTMENT OF TRANSPORTATION
LONG RANGE AND PROJECT PLANNING DIVISIONS
U.S. DEPARTMENT OF TRANSPORTATION
FEDERAL HIGHWAY ADMINISTRATION
SCALE
MILES
KILOMETERS

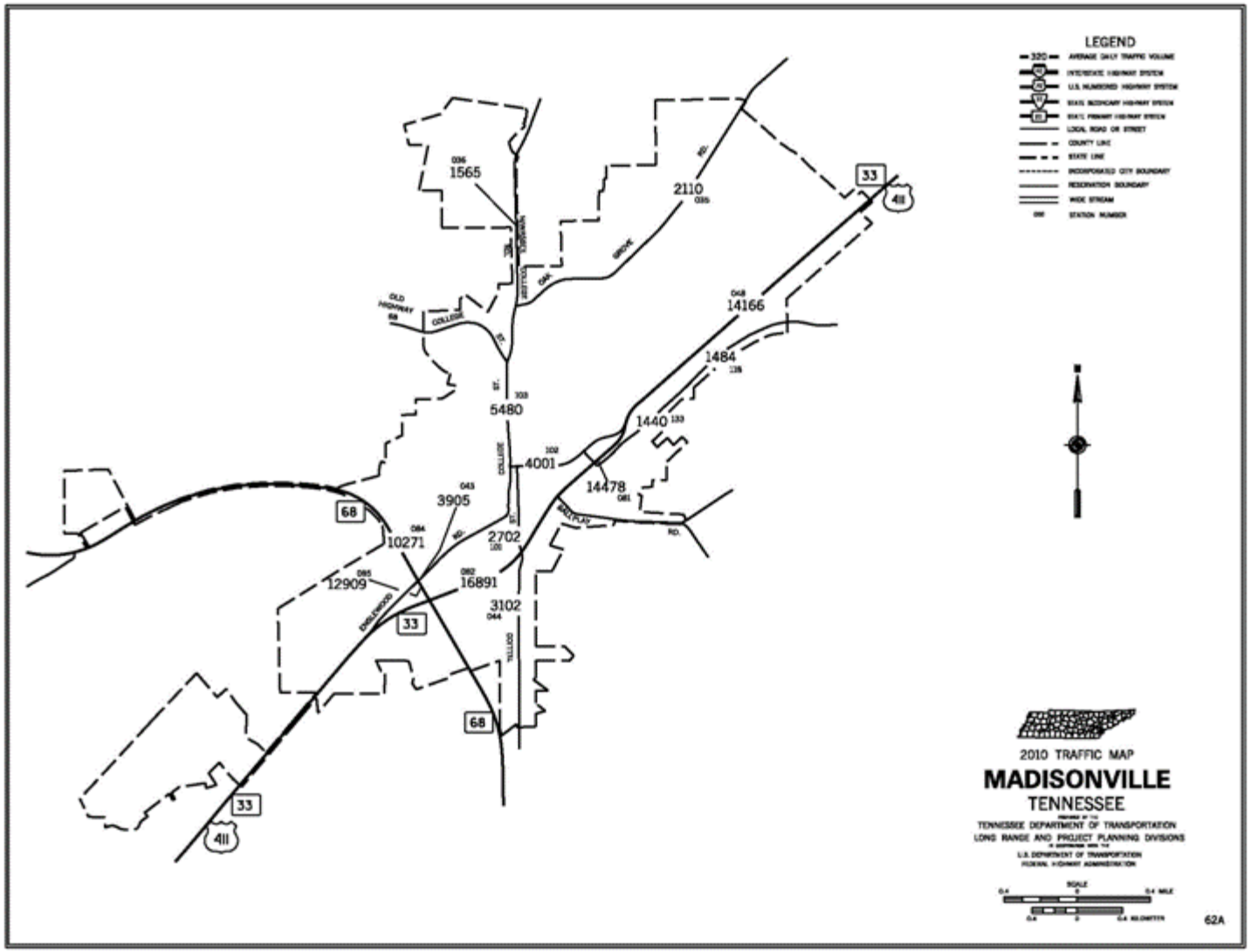
LEGEND
320 AVERAGE DAILY TRAFFIC VOLUME
INTERSTATE HIGHWAY SYSTEM
U.S. NUMBERED HIGHWAY SYSTEM
STATE SECONDARY HIGHWAY SYSTEM
STATE PRIMARY HIGHWAY SYSTEM
LOCAL ROAD OR STREET
COUNTY LINE
STATE LINE
INCORPORATED CITY BOUNDARY
RESERVATION BOUNDARY
WIDE STREAM
STATION NUMBER
1565
2110
14166
1484
5480
1440
4001
14478
3905
10271
2702
12909
16891
3102
33
411
68
2010 TRAFFIC MAP
MADISONVILLE
TENNESSEE
TENNESSEE DEPARTMENT OF TRANSPORTATION
LONG RANGE AND PROJECT PLANNING DIVISIONS
U.S. DEPARTMENT OF TRANSPORTATION
FEDERAL HIGHWAY ADMINISTRATION
SCALE
62A

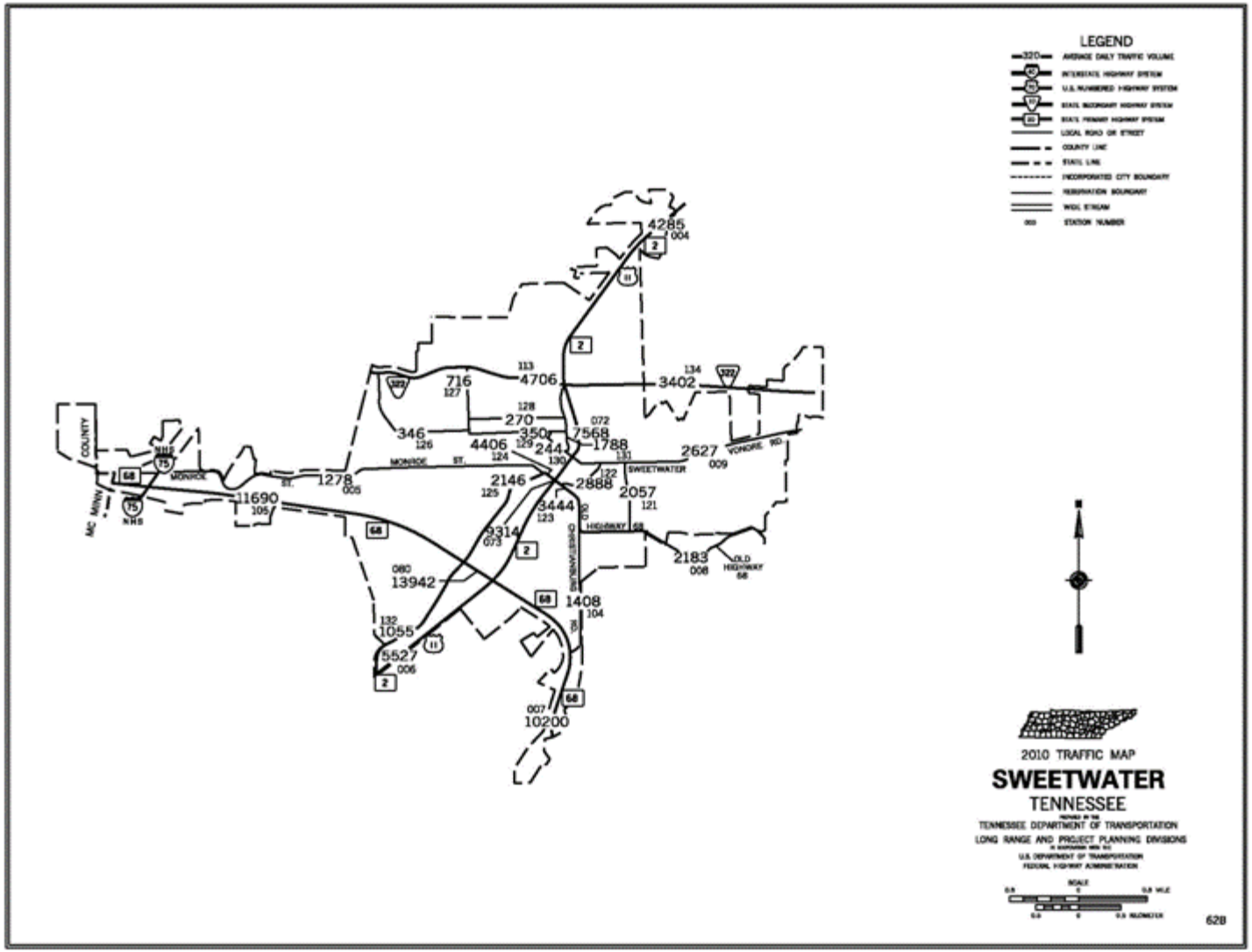
LEGEND
AVERAGE DAILY TRAFFIC VOLUME
INTERSTATE HIGHWAY SYSTEM
U.S. NUMBERED HIGHWAY SYSTEM
STATE SECONDARY HIGHWAY SYSTEM
STATE PRIMARY HIGHWAY SYSTEM
LOCAL ROAD OR STREET
COUNTY LINE
STATE LINE
INCORPORATED CITY BOUNDARY
RESERVATION BOUNDARY
WIDE STREAM
STATION NUMBER
4285
004
4706
113
716
127
3402
134
270
128
346
126
4406
124
350
129
244
130
7568
072
1788
131
2627
009
VONORE RD.
SWEETWATER
MONROE ST.
1278
005
11690
105
MC MINN COUNTY
2146
125
2888
122
2057
121
3444
123
9314
073
HIGHWAY 68
2183
008
OLD HIGHWAY 68
13942
080
1408
104
1055
132
5527
006
10200
007
2010 TRAFFIC MAP
SWEETWATER
TENNESSEE
TENNESSEE DEPARTMENT OF TRANSPORTATION
LONG RANGE AND PROJECT PLANNING DIVISIONS
U.S. DEPARTMENT OF TRANSPORTATION
FEDERAL HIGHWAY ADMINISTRATION
SCALE
628

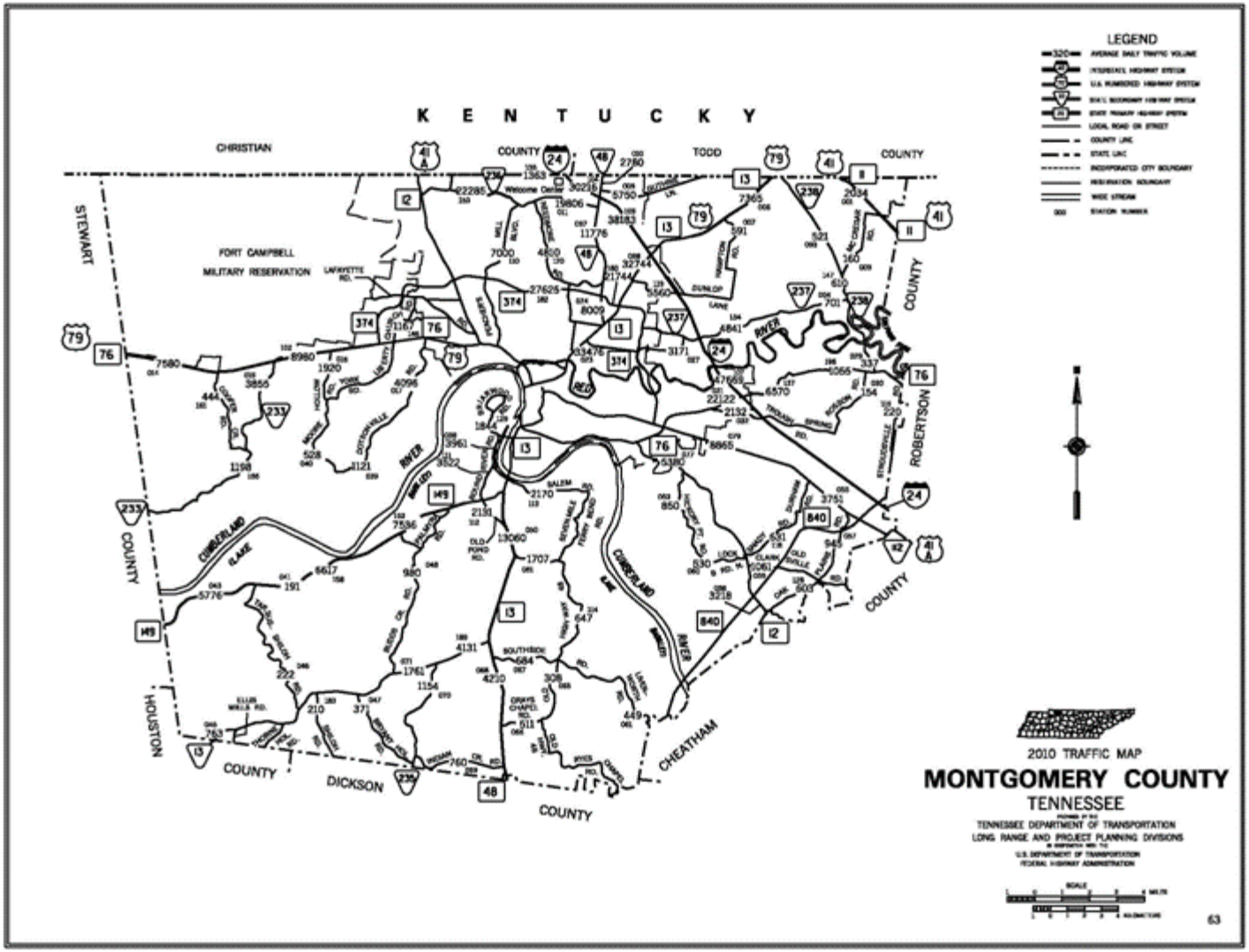
K E N T U C K Y
CHRISTIAN
COUNTY
TODD
COUNTY
STEWART
FORT CAMPBELL
MILITARY RESERVATION
ROBERTSON
COUNTY
HOUSTON
COUNTY
DICKSON
COUNTY
CHEATHAM
COUNTY
CUMBERLAND
RIVER
LEGEND
AVERAGE DAILY TRAFFIC VOLUME
INTERSTATE HIGHWAY SYSTEM
U.S. NUMBERED HIGHWAY SYSTEM
STATE PRIMARY HIGHWAY SYSTEM
LOCAL ROAD OR STREET
COUNTY LINE
STATE LINE
INCORPORATED CITY BOUNDARY
RESERVATION BOUNDARY
WIDE STREAM
STATION NUMBER
2010 TRAFFIC MAP
MONTGOMERY COUNTY
TENNESSEE
TENNESSEE DEPARTMENT OF TRANSPORTATION
LONG RANGE AND PROJECT PLANNING DIVISIONS
U.S. DEPARTMENT OF TRANSPORTATION
FEDERAL HIGHWAY ADMINISTRATION
SCALE
MILES
KILOMETERS

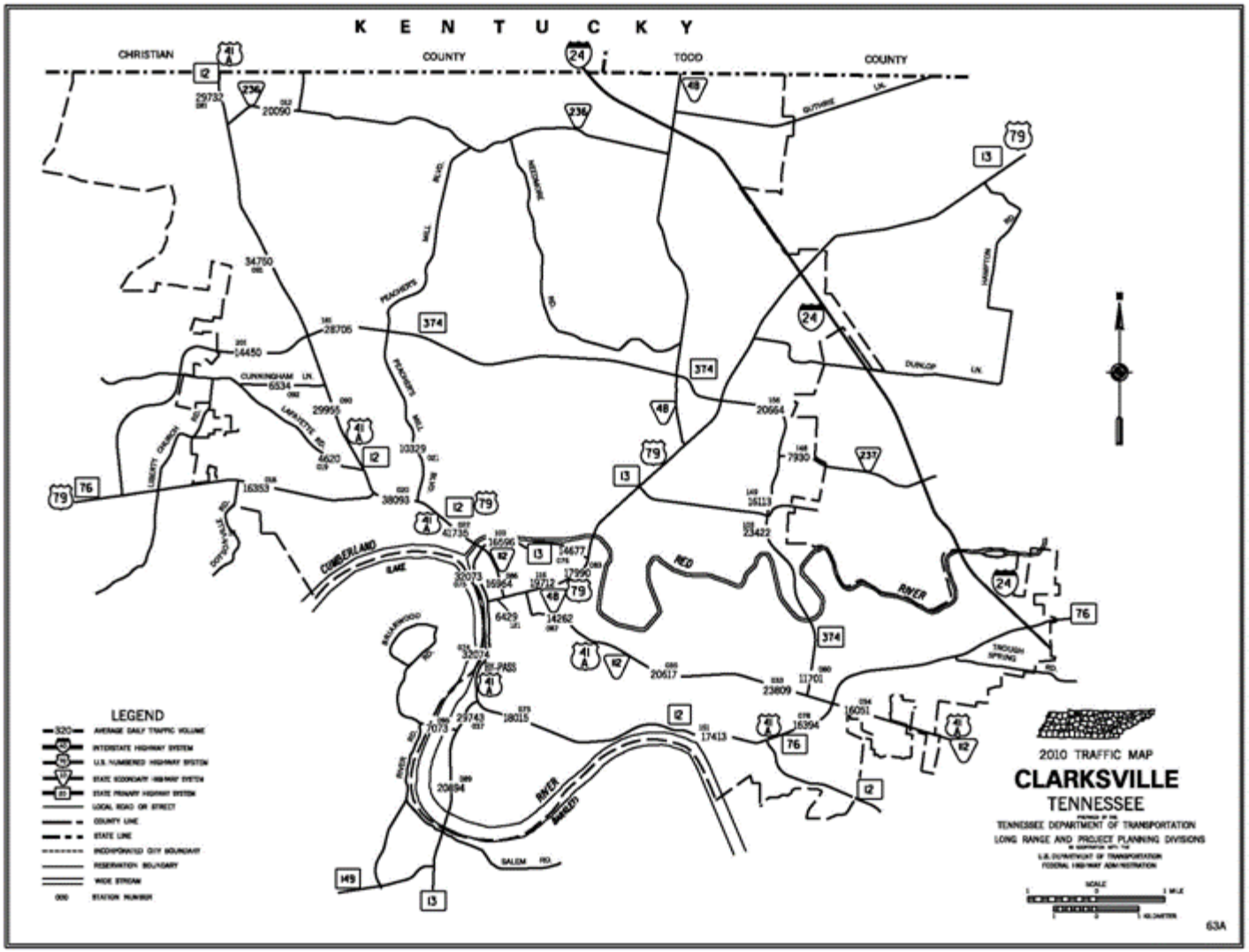
KENTUCKY
CHRISTIAN COUNTY
TODD COUNTY
LEGEND
AVERAGE DAILY TRAFFIC VOLUME
INTERSTATE HIGHWAY SYSTEM
U.S. NUMBERED HIGHWAY SYSTEM
STATE PRIMARY HIGHWAY SYSTEM
LOCAL ROAD OR STREET
COUNTY LINE
STATE LINE
INCORPORATED CITY BOUNDARY
RESERVATION BOUNDARY
WIDE STREAM
STATION NUMBER
2010 TRAFFIC MAP
CLARKSVILLE
TENNESSEE
TENNESSEE DEPARTMENT OF TRANSPORTATION
LONG RANGE AND PROJECT PLANNING DIVISIONS
U.S. DEPARTMENT OF TRANSPORTATION
FEDERAL HIGHWAY ADMINISTRATION
SCALE
63A

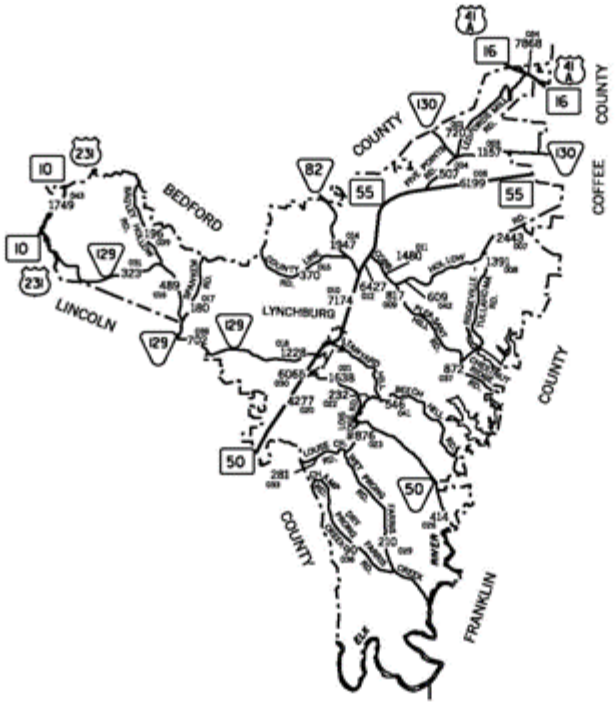

LEGEND

320 AVERAGE DAILY TRAFFIC VOLUME

INTERSTATE HIGHWAY SYSTEM

U.S. NUMBERED HIGHWAY SYSTEM

STATE SECONDARY HIGHWAY SYSTEM

STATE PRIMARY HIGHWAY SYSTEM

LOCAL ROAD OR STREET

COUNTY LINE

STATE LINE

INCORPORATED CITY BOUNDARY

RESERVATION BOUNDARY

WIDE STREAM

STATION NUMBER

2010 TRAFFIC MAP

MOORE COUNTY

TENNESSEE

PREPARED BY THE

TENNESSEE DEPARTMENT OF TRANSPORTATION

LONG RANGE AND PROJECT PLANNING DIVISIONS

IN COOPERATION WITH THE

U.S. DEPARTMENT OF TRANSPORTATION

FEDERAL HIGHWAY ADMINISTRATION

SCALE

MILES

KILOMETERS

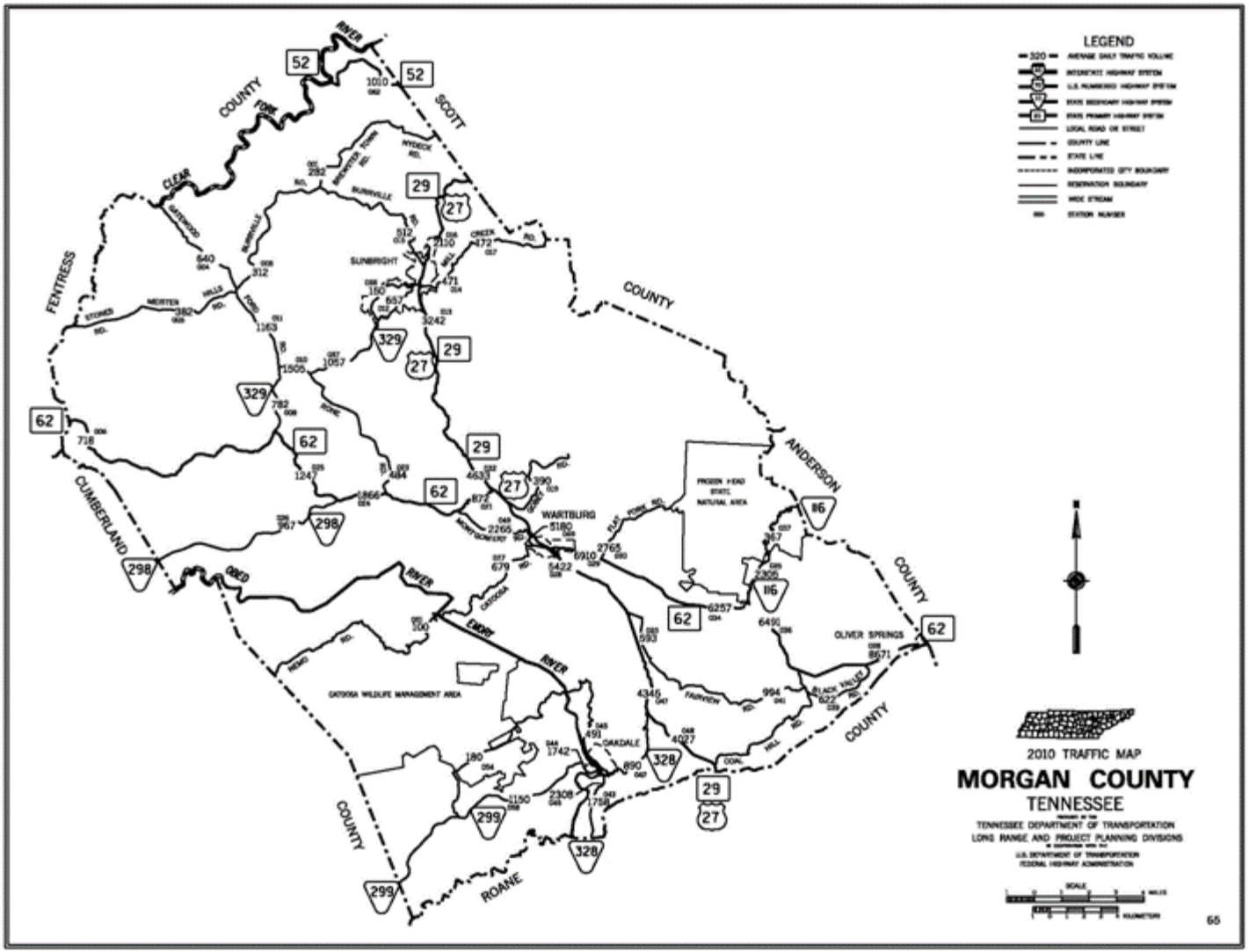
LEGEND
2010 TRAFFIC MAP
MORGAN COUNTY
TENNESSEE
TENNESSEE DEPARTMENT OF TRANSPORTATION
LONG RANGE AND PROJECT PLANNING DIVISIONS
U.S. DEPARTMENT OF TRANSPORTATION
FEDERAL HIGHWAY ADMINISTRATION
SCALE
MILES
KILOMETERS
65
FENTRESS
COUNTY
SCOTT
COUNTY
ANDERSON
COUNTY
CUMBERLAND
COUNTY
ROANE
COUNTY
CLEAR
FORK
RIVER
OBED
RIVER
EMORY
RIVER
SUNBRIGHT
WARTBURG
OAKDALE
OLIVER SPRINGS
PROGEN HEAD STATE NATURAL AREA
CATOOSA WILDLIFE MANAGEMENT AREA
52
29
27
329
62
298
116
328
299

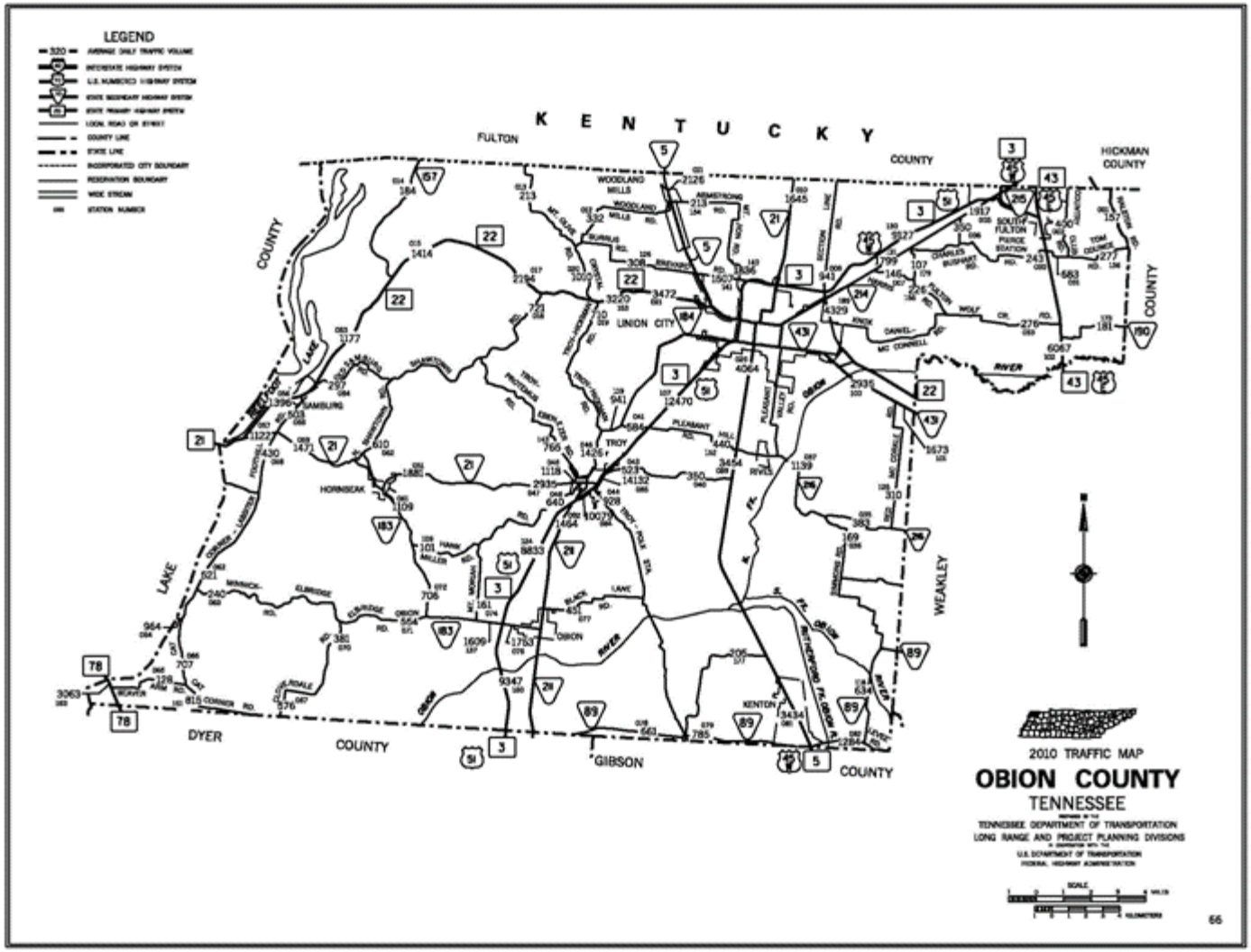
LEGEND
KENTUCKY
FULTON COUNTY
HICKMAN COUNTY
LAKE COUNTY
WEAKLEY COUNTY
DYER COUNTY
GIBSON COUNTY
OBION COUNTY
UNION CITY
TROY
WOODLAND MILLS
SOUTH FULTON
KENTON
HORNBEAK
RIVER
2010 TRAFFIC MAP
OBION COUNTY
TENNESSEE
TENNESSEE DEPARTMENT OF TRANSPORTATION
LONG RANGE AND PROJECT PLANNING DIVISIONS
U.S. DEPARTMENT OF TRANSPORTATION
FEDERAL HIGHWAY ADMINISTRATION
SCALE
MILES
KILOMETERS

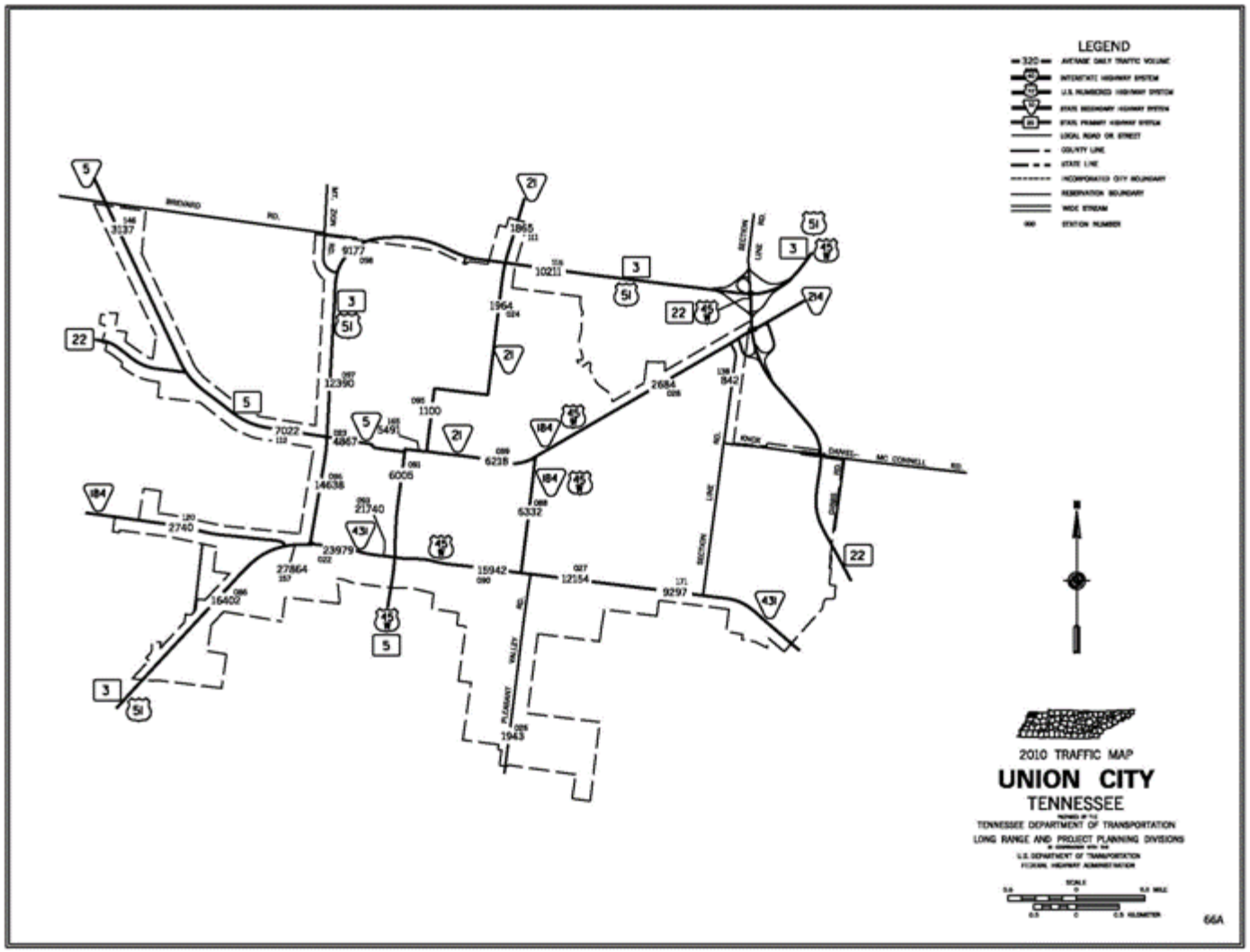
LEGEND
320 AVERAGE DAILY TRAFFIC VOLUME
INTERSTATE HIGHWAY SYSTEM
U.S. NUMBERED HIGHWAY SYSTEM
STATE SECONDARY HIGHWAY SYSTEM
STATE PRIMARY HIGHWAY SYSTEM
LOCAL ROAD OR STREET
COUNTY LINE
STATE LINE
INCORPORATED CITY BOUNDARY
RESERVATION BOUNDARY
WIDE STREAM
000 STATION NUMBER
2010 TRAFFIC MAP
UNION CITY
TENNESSEE
TENNESSEE DEPARTMENT OF TRANSPORTATION
LONG RANGE AND PROJECT PLANNING DIVISIONS
U.S. DEPARTMENT OF TRANSPORTATION
FEDERAL HIGHWAY ADMINISTRATION
SCALE
0.5 0 0.5 MILE
0.5 0 0.5 KILOMETER
66A

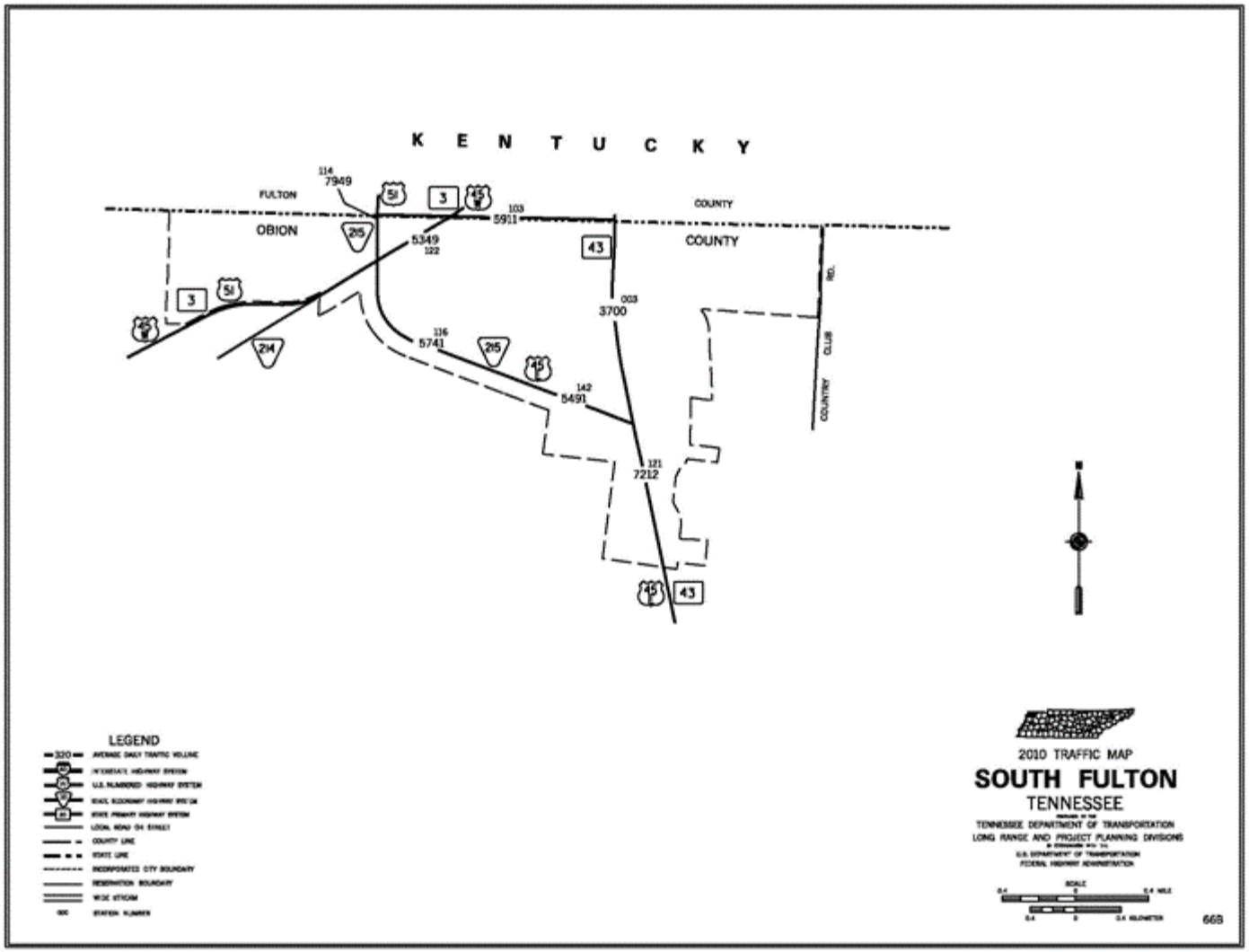
K E N T U C K Y
FULTON
COUNTY
OBION
COUNTY
114
7949
103
5911
5349
122
003
3700
116
5741
142
5491
121
7212
COUNTRY CLUB RD.
LEGEND
320 AVERAGE DAILY TRAFFIC VOLUME
INTERSTATE HIGHWAY SYSTEM
U.S. NUMBERED HIGHWAY SYSTEM
STATE PRIMARY HIGHWAY SYSTEM
LOCAL ROAD OR STREET
COUNTY LINE
STATE LINE
INCORPORATED CITY BOUNDARY
RESERVATION BOUNDARY
900 STATION NUMBER
2010 TRAFFIC MAP
SOUTH FULTON
TENNESSEE
TENNESSEE DEPARTMENT OF TRANSPORTATION
LONG RANGE AND PROJECT PLANNING DIVISIONS
U.S. DEPARTMENT OF TRANSPORTATION
FEDERAL HIGHWAY ADMINISTRATION
SCALE
0.4 0 0.4 MILE
0.4 0 0.4 KILOMETER
66B

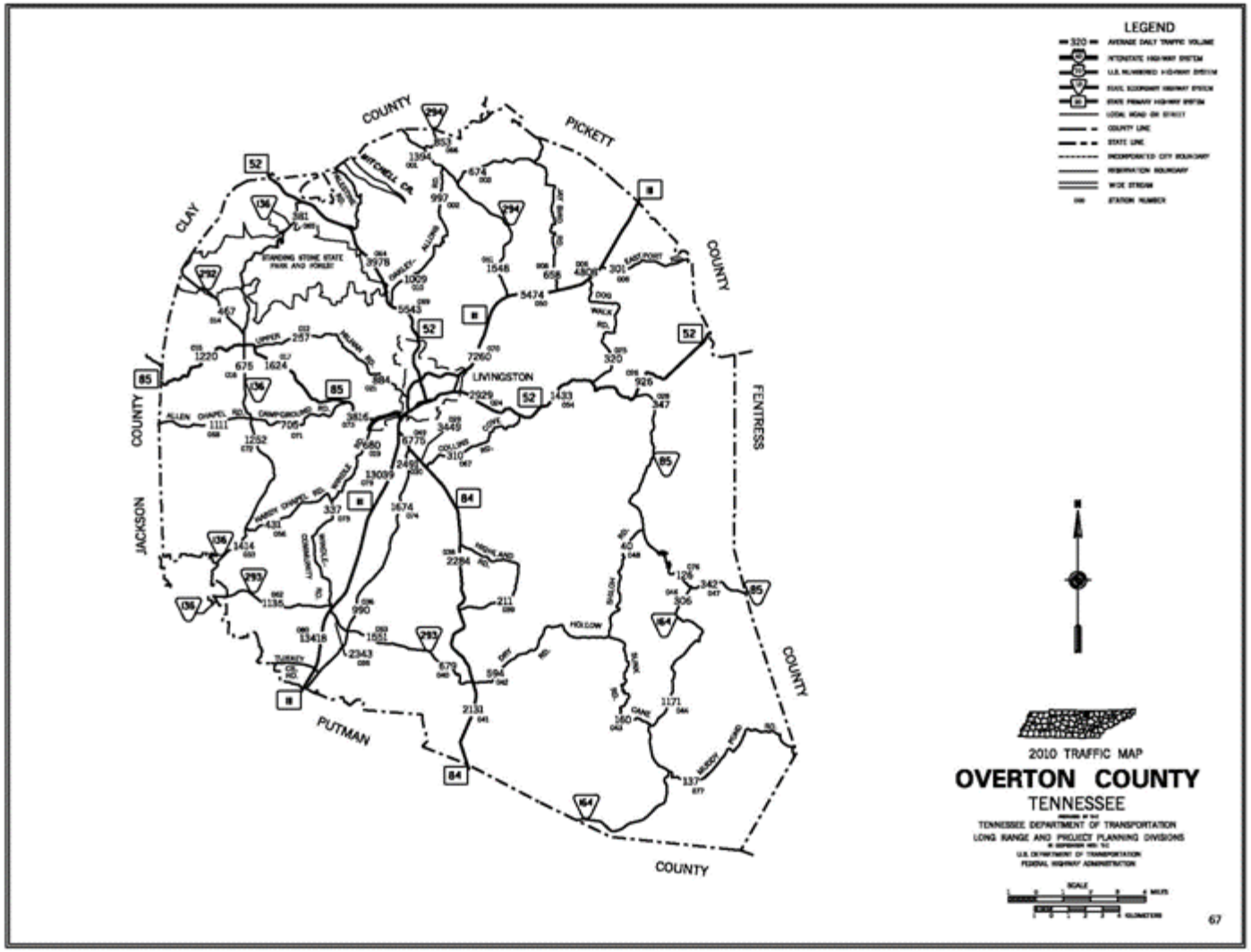
LEGEND
AVERAGE DAILY TRAFFIC VOLUME
INTERSTATE HIGHWAY SYSTEM
U.S. NUMBERED HIGHWAY SYSTEM
STATE ECONOMY HIGHWAY SYSTEM
STATE PRIMARY HIGHWAY SYSTEM
LOCAL ROAD OR STREET
COUNTY LINE
STATE LINE
INCORPORATED CITY BOUNDARY
RESERVATION BOUNDARY
WIDE STREAM
STATION NUMBER
CLAY COUNTY
PICKETT COUNTY
FENTRESS COUNTY
JACKSON COUNTY
PUTMAN COUNTY
LIVINGSTON
STANDING STONE STATE PARK AND FORGET
2010 TRAFFIC MAP
OVERTON COUNTY
TENNESSEE
TENNESSEE DEPARTMENT OF TRANSPORTATION
LONG RANGE AND PROJECT PLANNING DIVISIONS
U.S. DEPARTMENT OF TRANSPORTATION
FEDERAL HIGHWAY ADMINISTRATION
SCALE
MILES
KILOMETERS
67

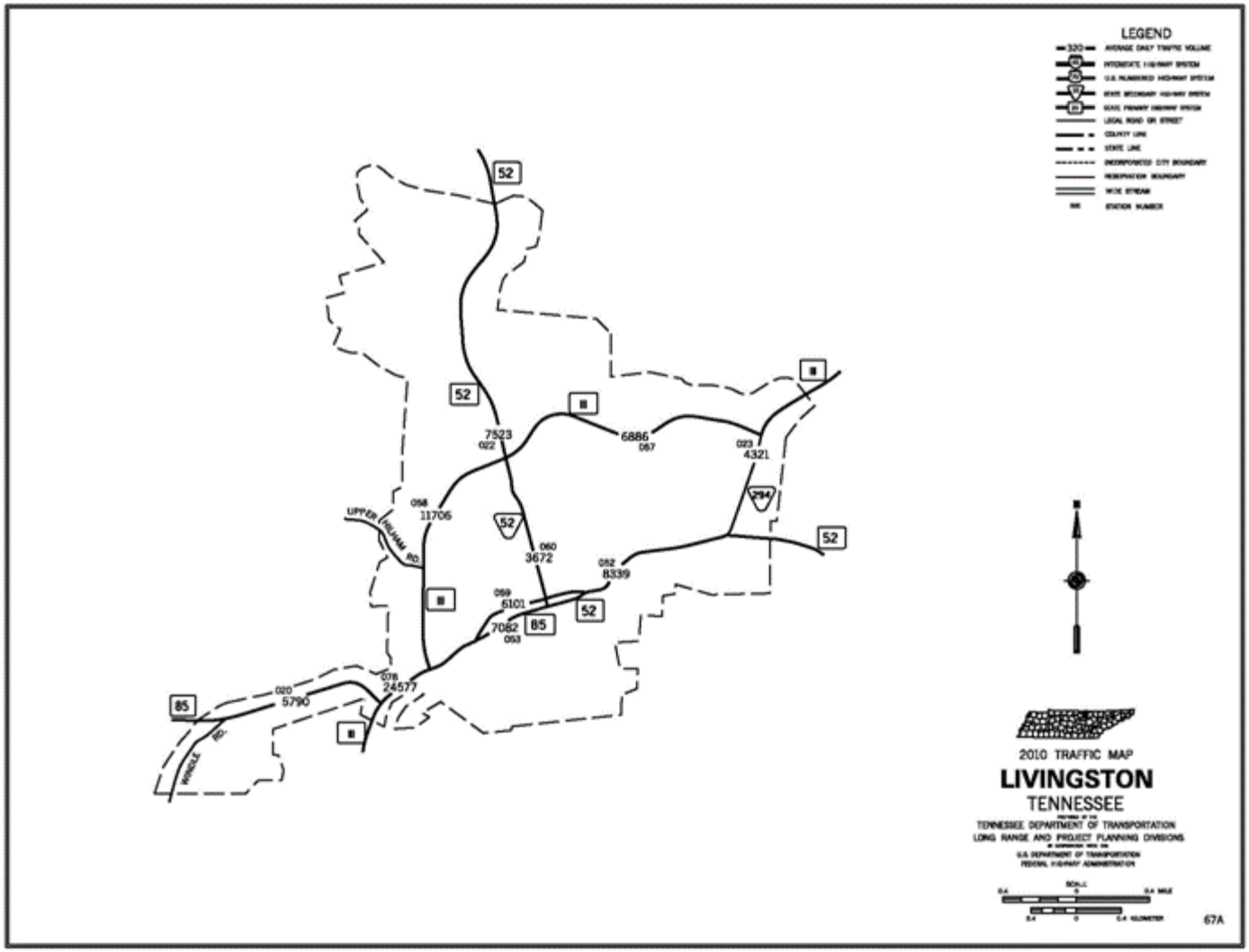
LEGEND
320 AVERAGE DAILY TRAFFIC VOLUME
INTERSTATE HIGHWAY SYSTEM
U.S. NUMBERED HIGHWAY SYSTEM
STATE SECONDARY HIGHWAY SYSTEM
STATE PRIMARY HIGHWAY SYSTEM
LOCAL ROAD OR STREET
COUNTY LINE
STATE LINE
INCORPORATED CITY BOUNDARY
RESERVATION BOUNDARY
WIDE STREAM
STATION NUMBER
52
7523
022
6886
067
023
4321
294
058
11706
UPPER HILHAM RD.
060
3672
052
8339
059
6101
85
7082
053
078
24577
020
5790
WINDLE RD.
2010 TRAFFIC MAP
LIVINGSTON
TENNESSEE
TENNESSEE DEPARTMENT OF TRANSPORTATION
LONG RANGE AND PROJECT PLANNING DIVISIONS
U.S. DEPARTMENT OF TRANSPORTATION
FEDERAL HIGHWAY ADMINISTRATION
SCALE
0.4 0 0.4 MILE
0.4 0 0.4 KILOMETER
67A

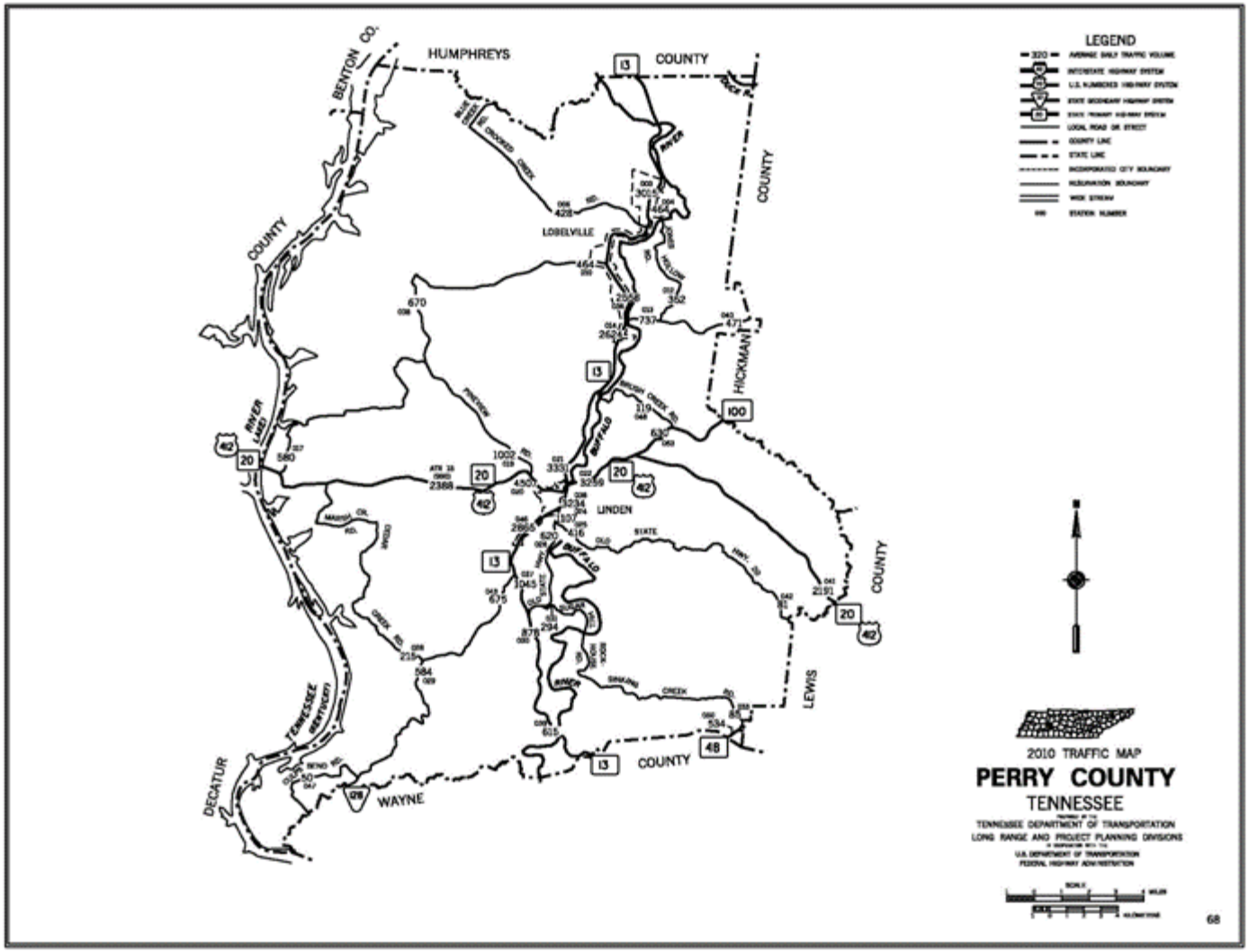
LEGEND
HUMPHREYS
COUNTY
BENTON CO.
COUNTY
HICKMAN
COUNTY
LEWIS
COUNTY
WAYNE
COUNTY
DECATUR
LOBELVILLE
LINDEN
RIVER
BUFFALO
TENNESSEE
2010 TRAFFIC MAP
PERRY COUNTY
TENNESSEE
TENNESSEE DEPARTMENT OF TRANSPORTATION
LONG RANGE AND PROJECT PLANNING DIVISIONS
U.S. DEPARTMENT OF TRANSPORTATION
FEDERAL HIGHWAY ADMINISTRATION
68

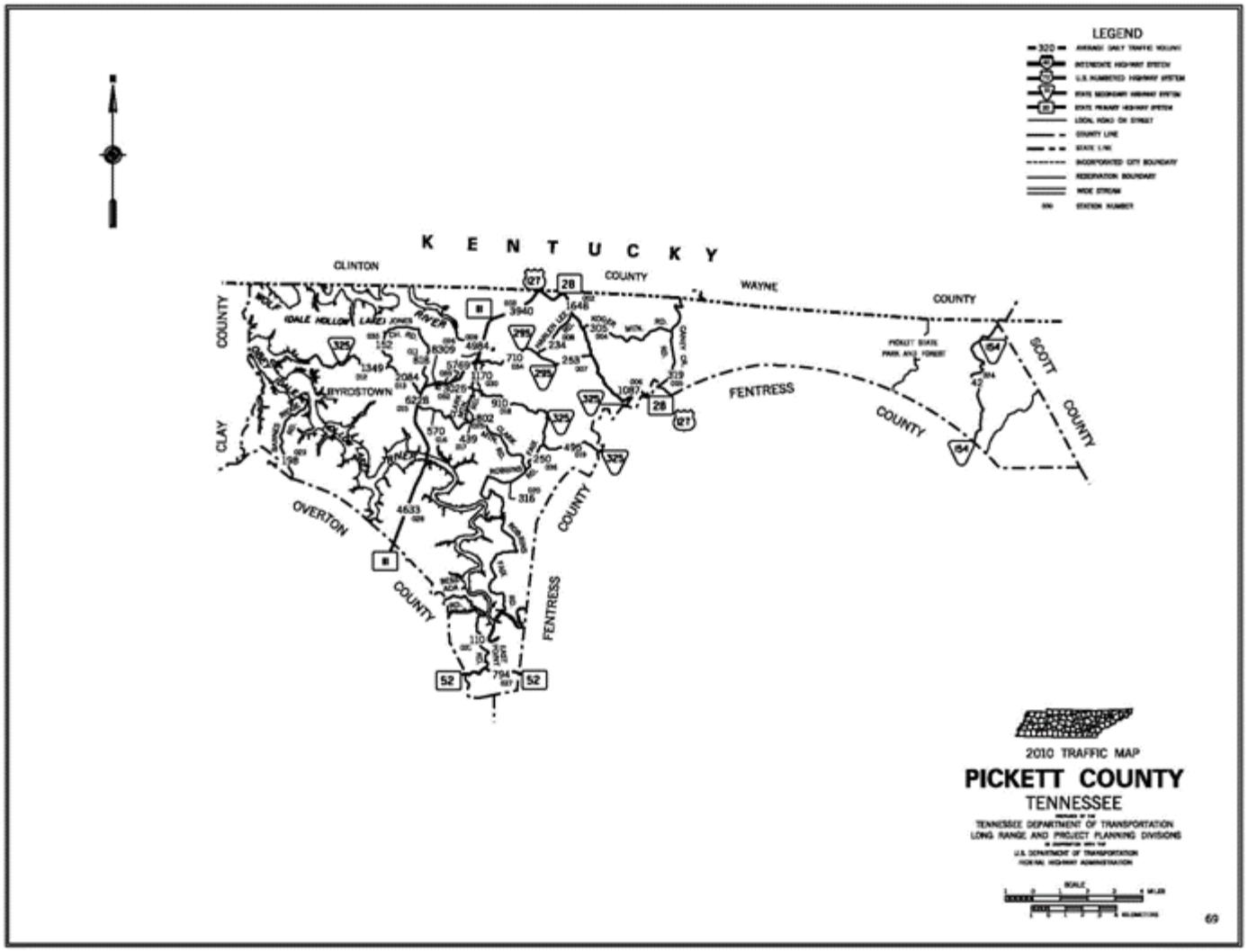
LEGEND
K E N T U C K Y
CLINTON
COUNTY
WAYNE
COUNTY
CLAY
COUNTY
BYRDSTOWN
OVERTON
COUNTY
FENTRESS
COUNTY
FENTRESS
COUNTY
SCOTT
COUNTY
PICKETT STATE PARK AND FOREST
2010 TRAFFIC MAP
PICKETT COUNTY
TENNESSEE
TENNESSEE DEPARTMENT OF TRANSPORTATION
LONG RANGE AND PROJECT PLANNING DIVISIONS
U.S. DEPARTMENT OF TRANSPORTATION
FEDERAL HIGHWAY ADMINISTRATION
SCALE
MILES
KILOMETERS

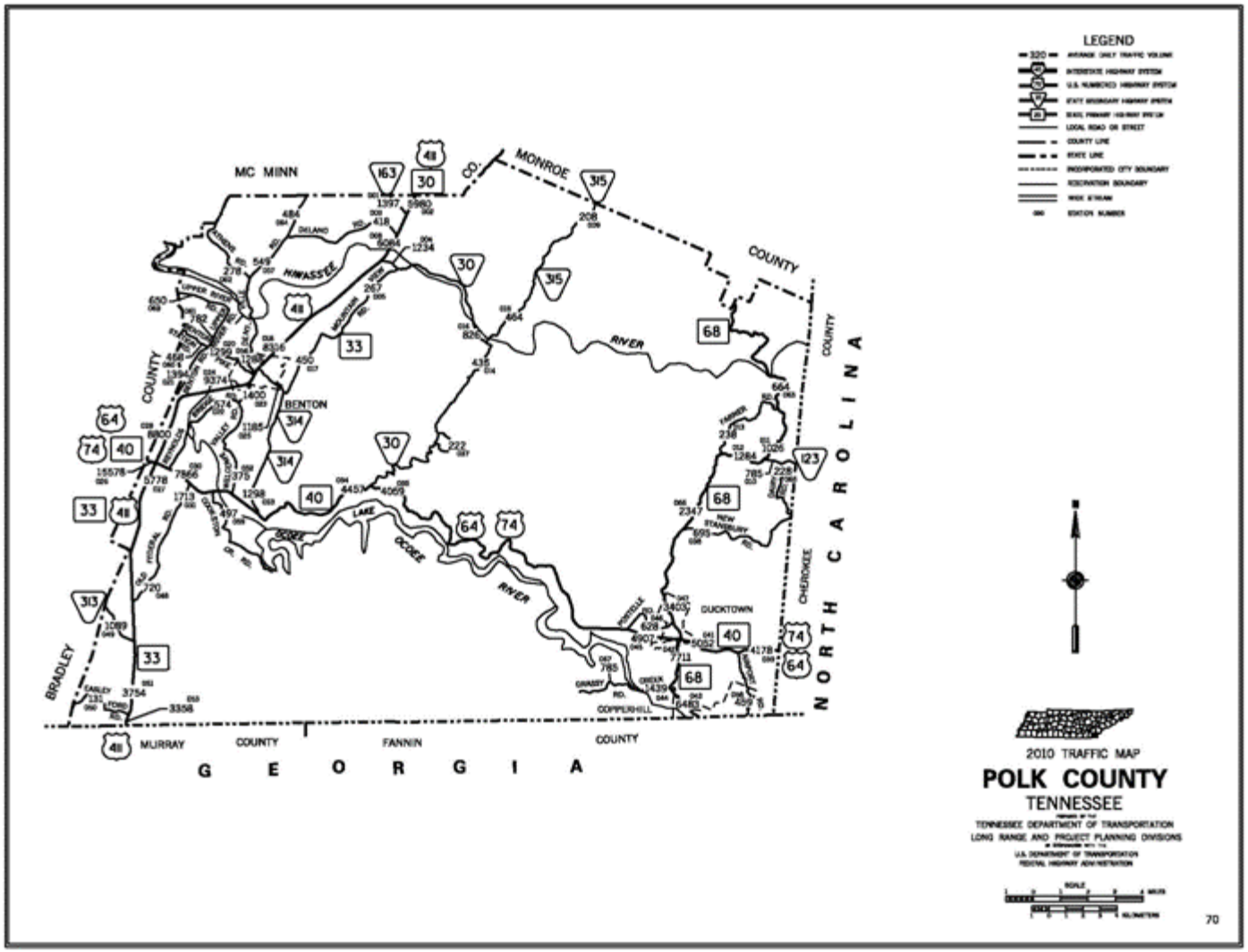

LEGEND

320 AVERAGE DAILY TRAFFIC VOLUME

INTERSTATE HIGHWAY SYSTEM

U.S. NUMBERED HIGHWAY SYSTEM

STATE SECONDARY HIGHWAY SYSTEM

STATE PRIMARY HIGHWAY SYSTEM

LOCAL ROAD OR STREET

COUNTY LINE

STATE LINE

INCORPORATED CITY BOUNDARY

RESERVATION BOUNDARY

WIDE STREAM

000 EDITION NUMBER

2010 TRAFFIC MAP

POLK COUNTY

TENNESSEE

PREPARED BY THE

TENNESSEE DEPARTMENT OF TRANSPORTATION

LONG RANGE AND PROJECT PLANNING DIVISIONS

IN COOPERATION WITH THE

U.S. DEPARTMENT OF TRANSPORTATION

FEDERAL HIGHWAY ADMINISTRATION

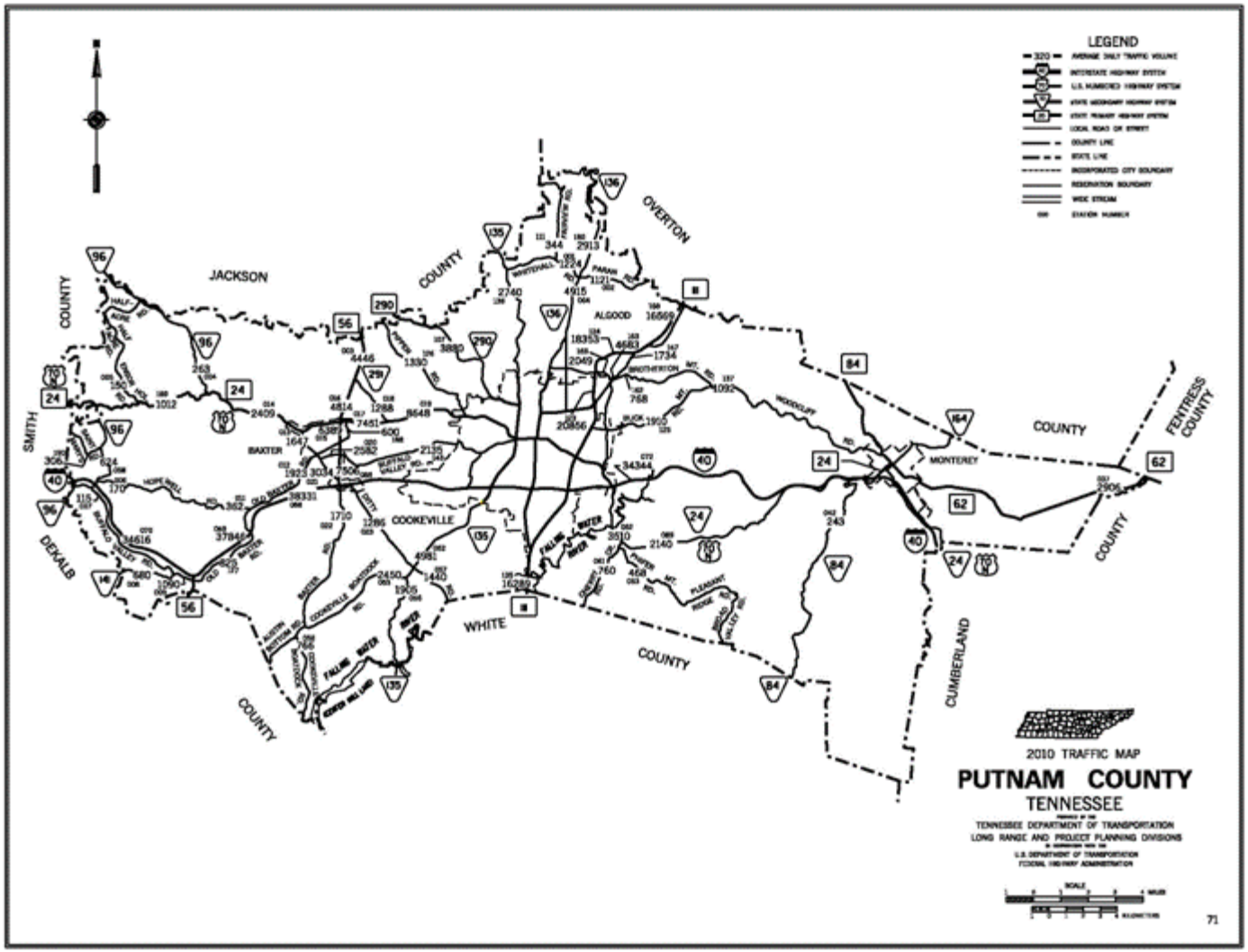
LEGEND
JACKSON
COUNTY
OVERTON
SMITH
DEKALB
WHITE
CUMBERLAND
FENTRESS
COOKEVILLE
ALGOOD
BAXTER
MONTEREY
2010 TRAFFIC MAP
PUTNAM COUNTY
TENNESSEE
TENNESSEE DEPARTMENT OF TRANSPORTATION
LONG RANGE AND PROJECT PLANNING DIVISIONS
U.S. DEPARTMENT OF TRANSPORTATION
FEDERAL HIGHWAY ADMINISTRATION
SCALE
71

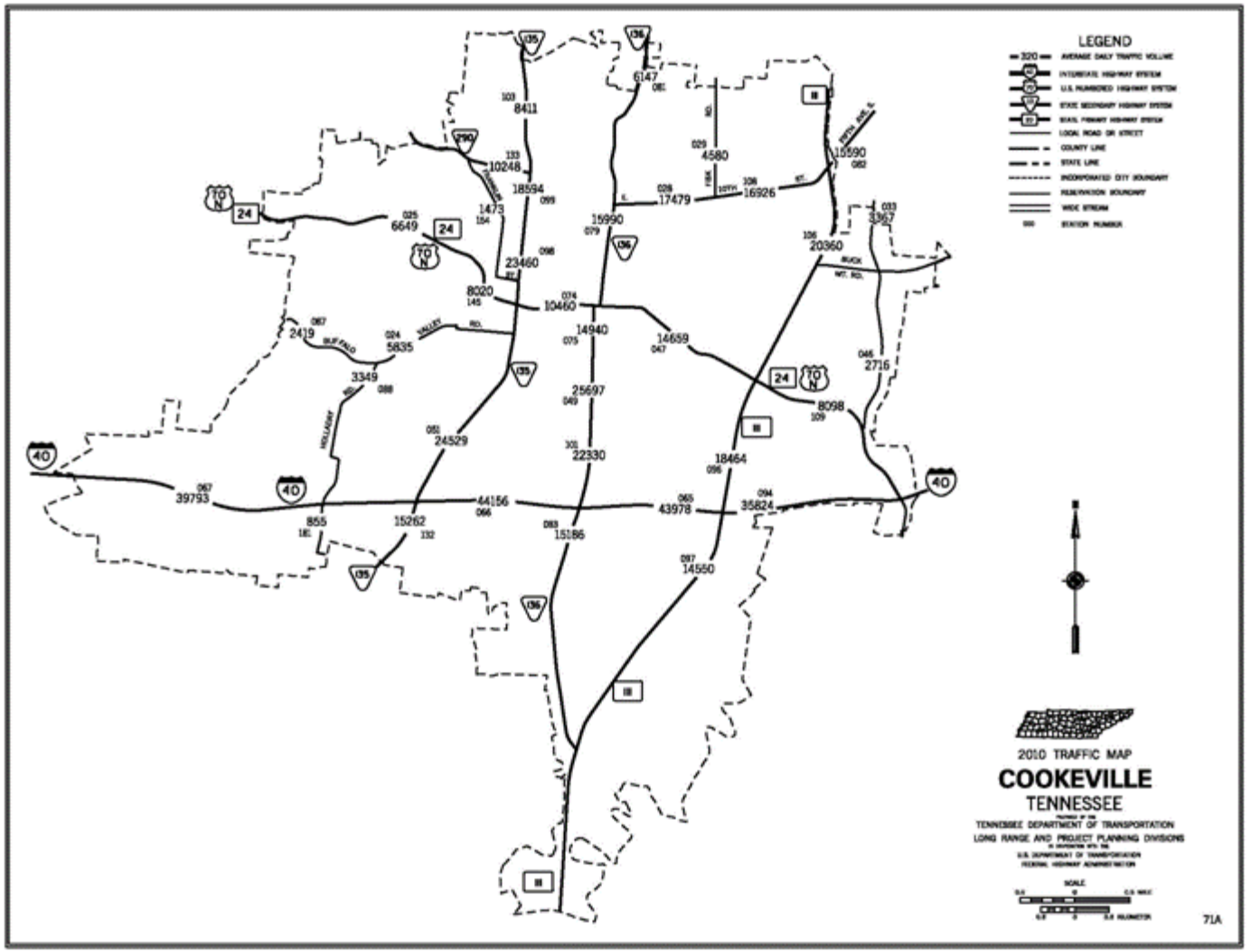
LEGEND
320 AVERAGE DAILY TRAFFIC VOLUME
INTERSTATE HIGHWAY SYSTEM
U.S. NUMBERED HIGHWAY SYSTEM
STATE SECONDARY HIGHWAY SYSTEM
STATE PRIMARY HIGHWAY SYSTEM
LOCAL ROAD OR STREET
COUNTY LINE
STATE LINE
INCORPORATED CITY BOUNDARY
SUBDIVISION BOUNDARY
WIDE STREAM
000 SEGMENT NUMBER
2010 TRAFFIC MAP
COOKEVILLE
TENNESSEE
TENNESSEE DEPARTMENT OF TRANSPORTATION
LONG RANGE AND PROJECT PLANNING DIVISIONS
U.S. DEPARTMENT OF TRANSPORTATION
FEDERAL HIGHWAY ADMINISTRATION
SCALE
0.5 0 0.5 MILE
0.5 0 0.5 KILOMETER
71A

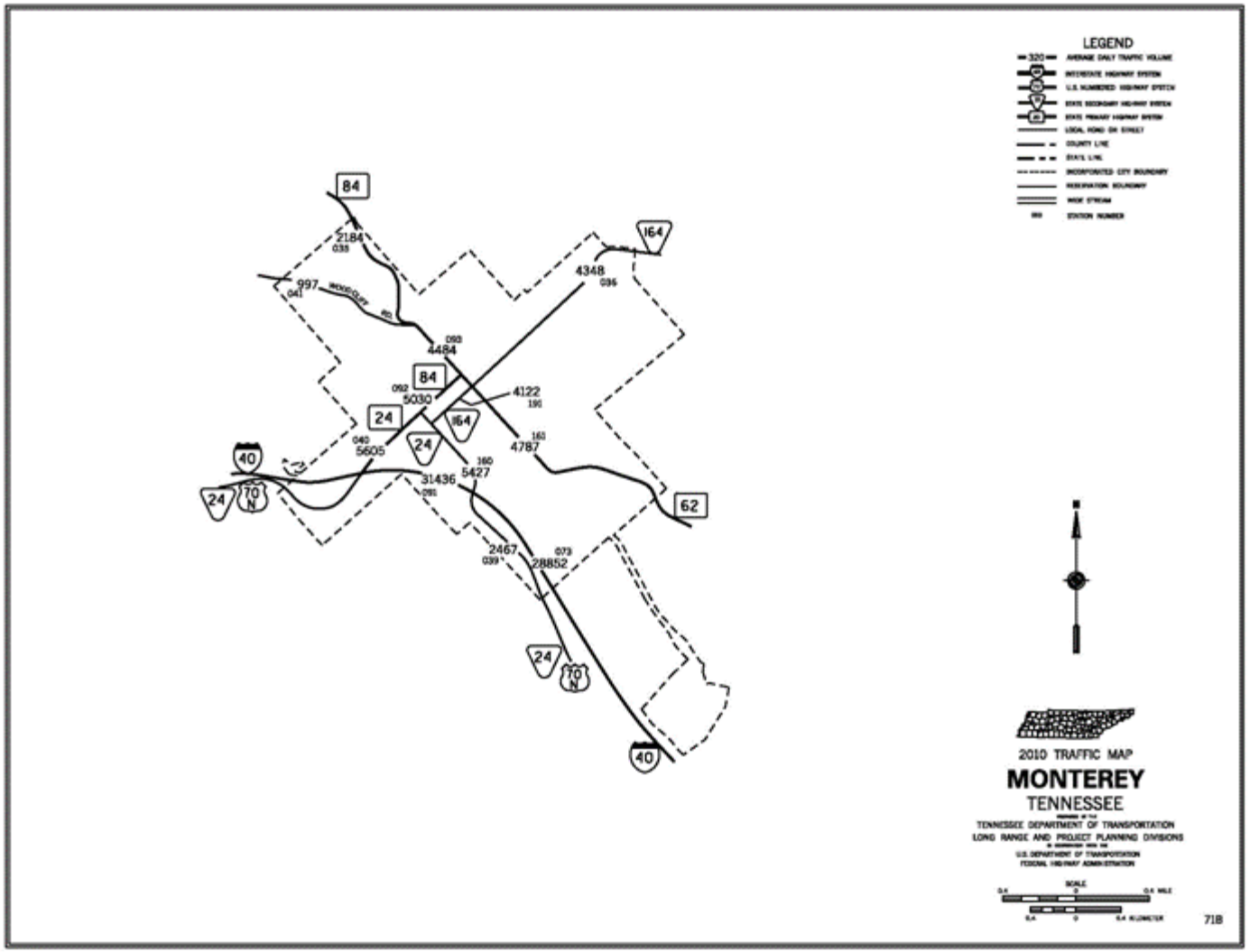
LEGEND
320 AVERAGE DAILY TRAFFIC VOLUME
INTERSTATE HIGHWAY SYSTEM
U.S. NUMBERED HIGHWAY SYSTEM
STATE SECONDARY HIGHWAY SYSTEM
STATE PRIMARY HIGHWAY SYSTEM
LOCAL ROAD OR STREET
COUNTY LINE
STATE LINE
INCORPORATED CITY BOUNDARY
RESERVATION BOUNDARY
WIDE STREAM
STATION NUMBER
84
2184
035
997
041
WOODCLIFF RD.
093
4484
164
4348
036
84
092
5030
4122
191
24
164
040
5605
24
161
4787
40
160
5427
31436
091
24
70 N
62
2467
039
073
28852
24
70 N
40
2010 TRAFFIC MAP
MONTEREY
TENNESSEE
TENNESSEE DEPARTMENT OF TRANSPORTATION
LONG RANGE AND PROJECT PLANNING DIVISIONS
U.S. DEPARTMENT OF TRANSPORTATION
FEDERAL HIGHWAY ADMINISTRATION
SCALE
0.4 0 0.4 MILE
0.4 0 0.4 KILOMETER
71B

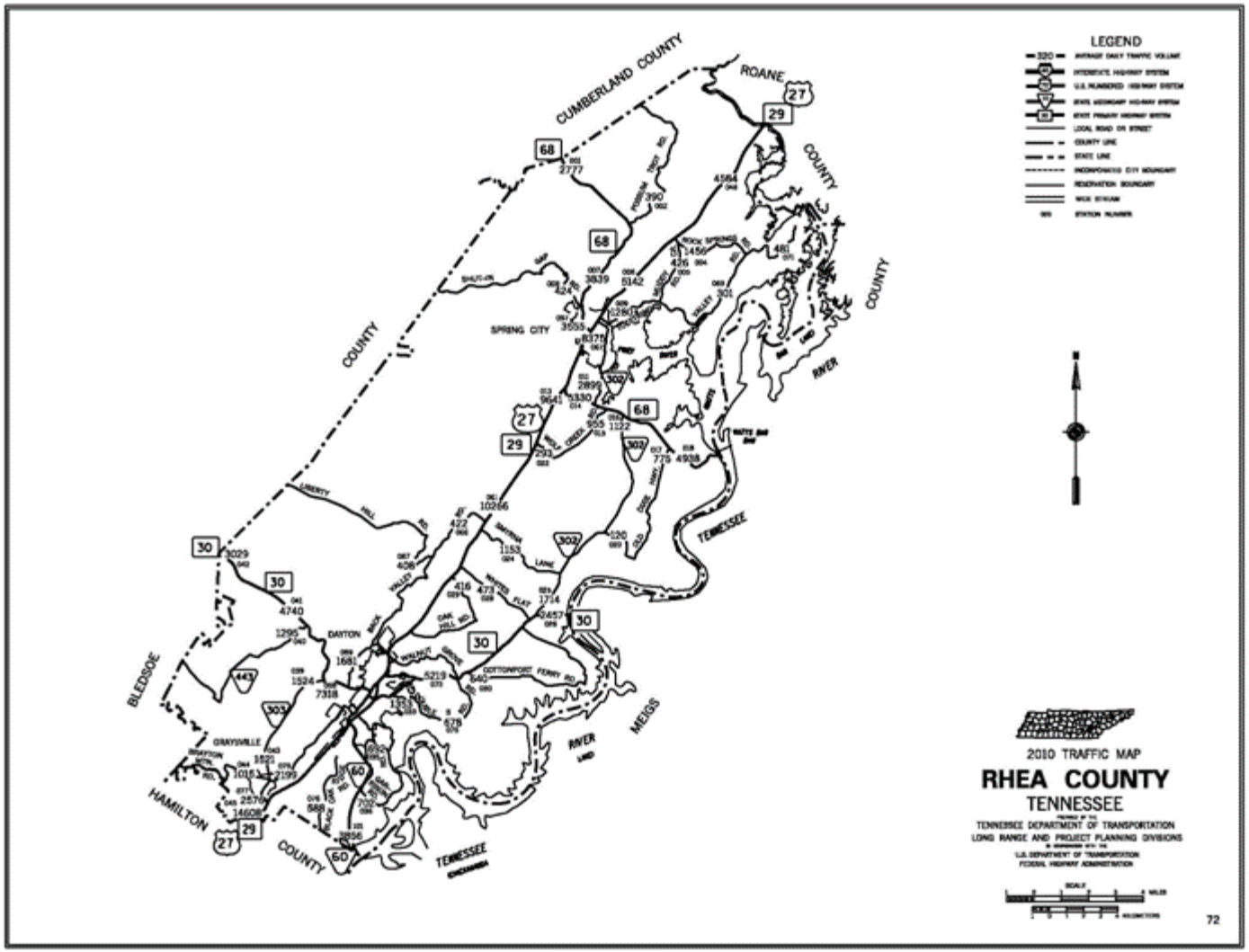
LEGEND
CUMBERLAND COUNTY
ROANE COUNTY
BLEDSOE COUNTY
HAMILTON COUNTY
MEIGS COUNTY
SPRING CITY
DAYTON
GRAYSVILLE
TENNESSEE RIVER
TENNESSEE
2010 TRAFFIC MAP
RHEA COUNTY
TENNESSEE
TENNESSEE DEPARTMENT OF TRANSPORTATION
LONG RANGE AND PROJECT PLANNING DIVISIONS
U.S. DEPARTMENT OF TRANSPORTATION
FEDERAL HIGHWAY ADMINISTRATION
72

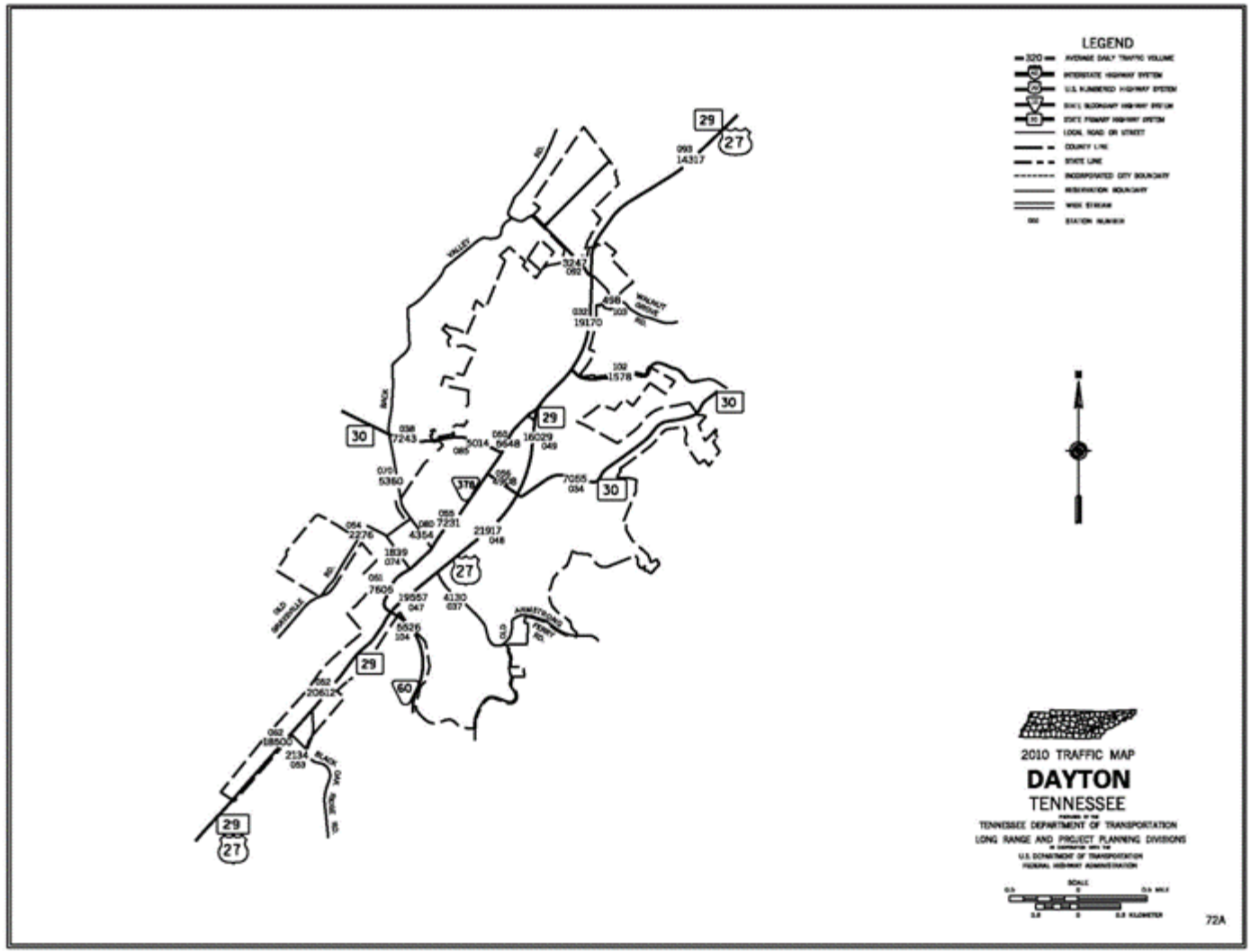
LEGEND
320 AVERAGE DAILY TRAFFIC VOLUME
INTERSTATE HIGHWAY SYSTEM
U.S. NUMBERED HIGHWAY SYSTEM
STATE SECONDARY HIGHWAY SYSTEM
STATE PRIMARY HIGHWAY SYSTEM
LOCAL ROAD OR STREET
COUNTY LINE
STATE LINE
INCORPORATED CITY BOUNDARY
RESERVATION BOUNDARY
WIDE STREAM
000 STATION NUMBER
2010 TRAFFIC MAP
DAYTON
TENNESSEE
TENNESSEE DEPARTMENT OF TRANSPORTATION
LONG RANGE AND PROJECT PLANNING DIVISIONS
U.S. DEPARTMENT OF TRANSPORTATION
FEDERAL HIGHWAY ADMINISTRATION
SCALE
0.5 0 0.5 MILE
0.8 0 0.8 KILOMETER
72A

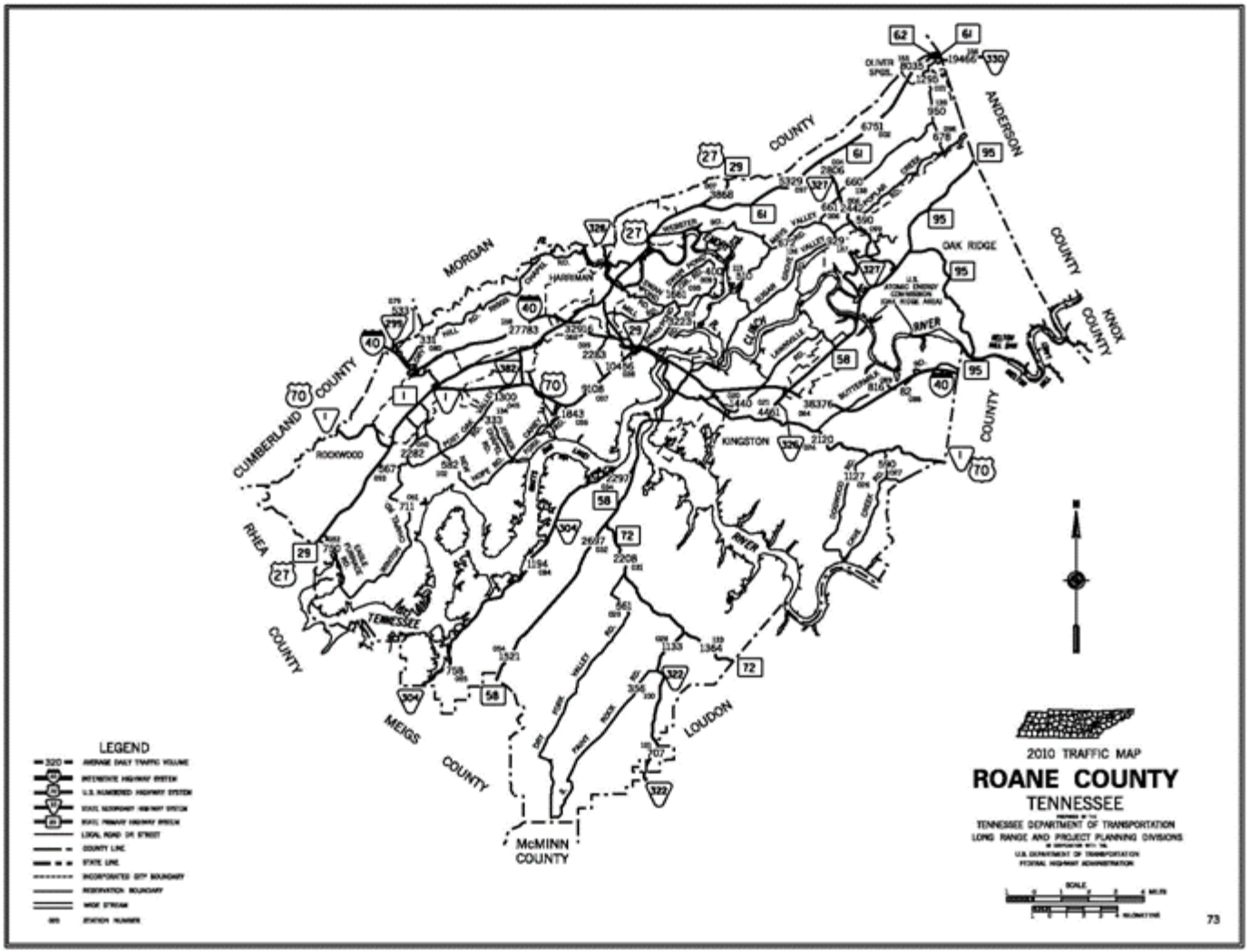
2010 TRAFFIC MAP
ROANE COUNTY
TENNESSEE
TENNESSEE DEPARTMENT OF TRANSPORTATION
LONG RANGE AND PROJECT PLANNING DIVISIONS
U.S. DEPARTMENT OF TRANSPORTATION
FEDERAL HIGHWAY ADMINISTRATION
LEGEND
MORGAN COUNTY
ANDERSON COUNTY
KNOX COUNTY
CUMBERLAND COUNTY
RHEA COUNTY
MEIGS COUNTY
LOUDON COUNTY
McMINN COUNTY
HARRIMAN
OAK RIDGE
KINGSTON
ROCKWOOD
TENNESSEE RIVER
CLINCH RIVER
73

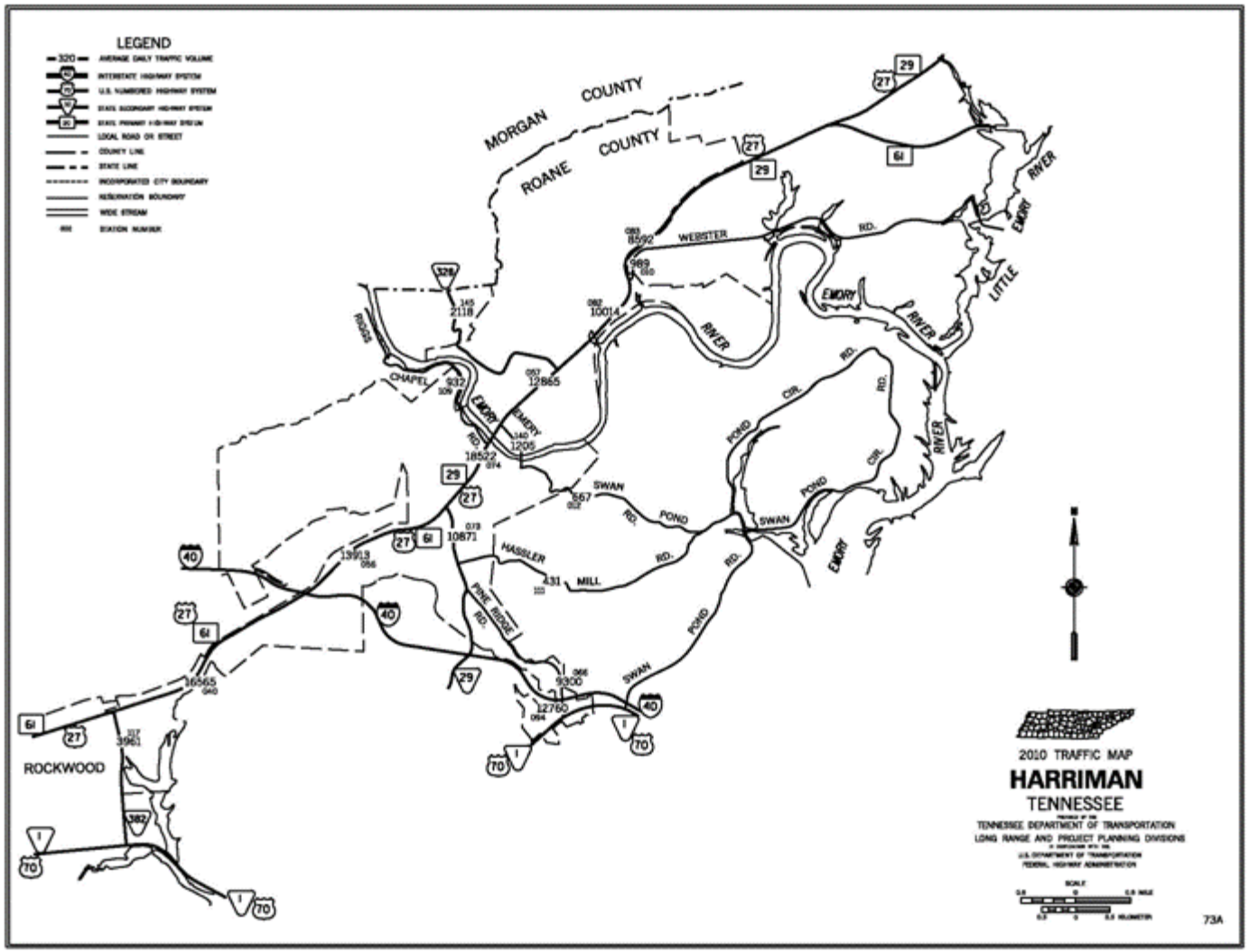
LEGEND
MORGAN COUNTY
ROANE COUNTY
ROCKWOOD
WEBSTER RD.
EMORY RIVER
LITTLE EMORY RIVER
RIDGE CHAPEL
EMORY RD.
EMERY RD.
SWAN POND RD.
HASSLER MILL RD.
PINE RIDGE RD.
POND CIR. RD.
2010 TRAFFIC MAP
HARRIMAN
TENNESSEE
TENNESSEE DEPARTMENT OF TRANSPORTATION
LONG RANGE AND PROJECT PLANNING DIVISIONS
U.S. DEPARTMENT OF TRANSPORTATION
FEDERAL HIGHWAY ADMINISTRATION
SCALE
73A

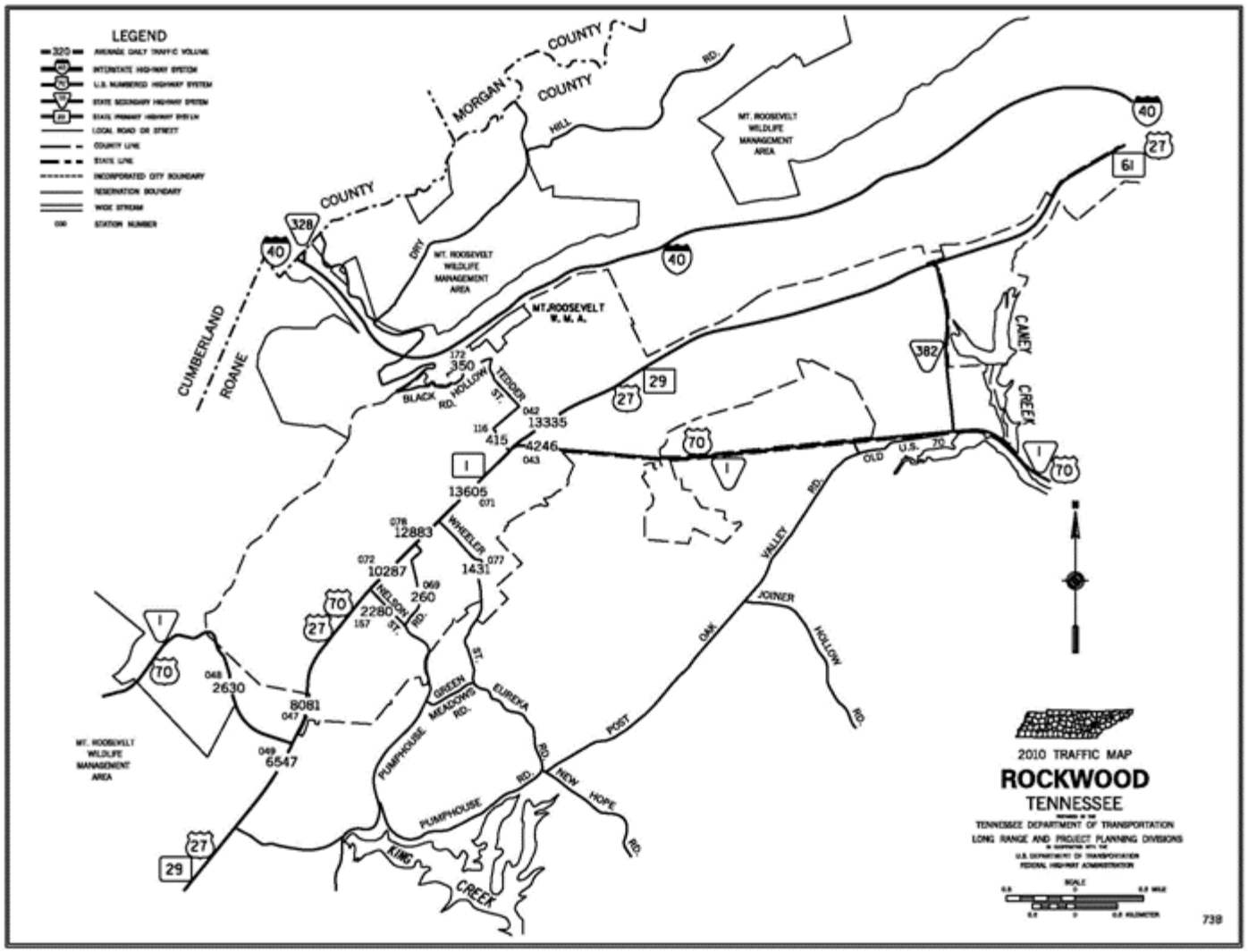
LEGEND
320 AVERAGE DAILY TRAFFIC VOLUME
INTERSTATE HIGHWAY SYSTEM
U.S. NUMBERED HIGHWAY SYSTEM
STATE SECONDARY HIGHWAY SYSTEM
STATE PRIMARY HIGHWAY SYSTEM
LOCAL ROAD OR STREET
COUNTY LINE
STATE LINE
INCORPORATED CITY BOUNDARY
RESERVATION BOUNDARY
WIDE STREAM
STATION NUMBER
MORGAN COUNTY
COUNTY
CUMBERLAND
ROANE
COUNTY
HILL RD.
DRY
MT. ROOSEVELT WILDLIFE MANAGEMENT AREA
MT. ROOSEVELT WILDLIFE MANAGEMENT AREA
MT. ROOSEVELT W. M. A.
BLACK HOLLOW RD.
TEDDER ST.
WHEELER ST.
NELSON RD.
GREEN MEADOWS RD.
EUREKA RD.
PUMPHOUSE RD.
PUMPHOUSE RD.
NEW HOPE RD.
POST OAK VALLEY RD.
JOINER HOLLOW RD.
OLD U.S. 70
CANEY CREEK
KING CREEK
MT. ROOSEVELT WILDLIFE MANAGEMENT AREA
172 350
042 13335
116 415
4246 043
13605 071
078 12883
072 10287
069 260
2280 157
077 1431
048 2630
8081 047
049 6547
40
27
61
328
29
70
1
382
2010 TRAFFIC MAP
ROCKWOOD
TENNESSEE
TENNESSEE DEPARTMENT OF TRANSPORTATION
LONG RANGE AND PROJECT PLANNING DIVISIONS
U.S. DEPARTMENT OF TRANSPORTATION
FEDERAL HIGHWAY ADMINISTRATION
SCALE
738

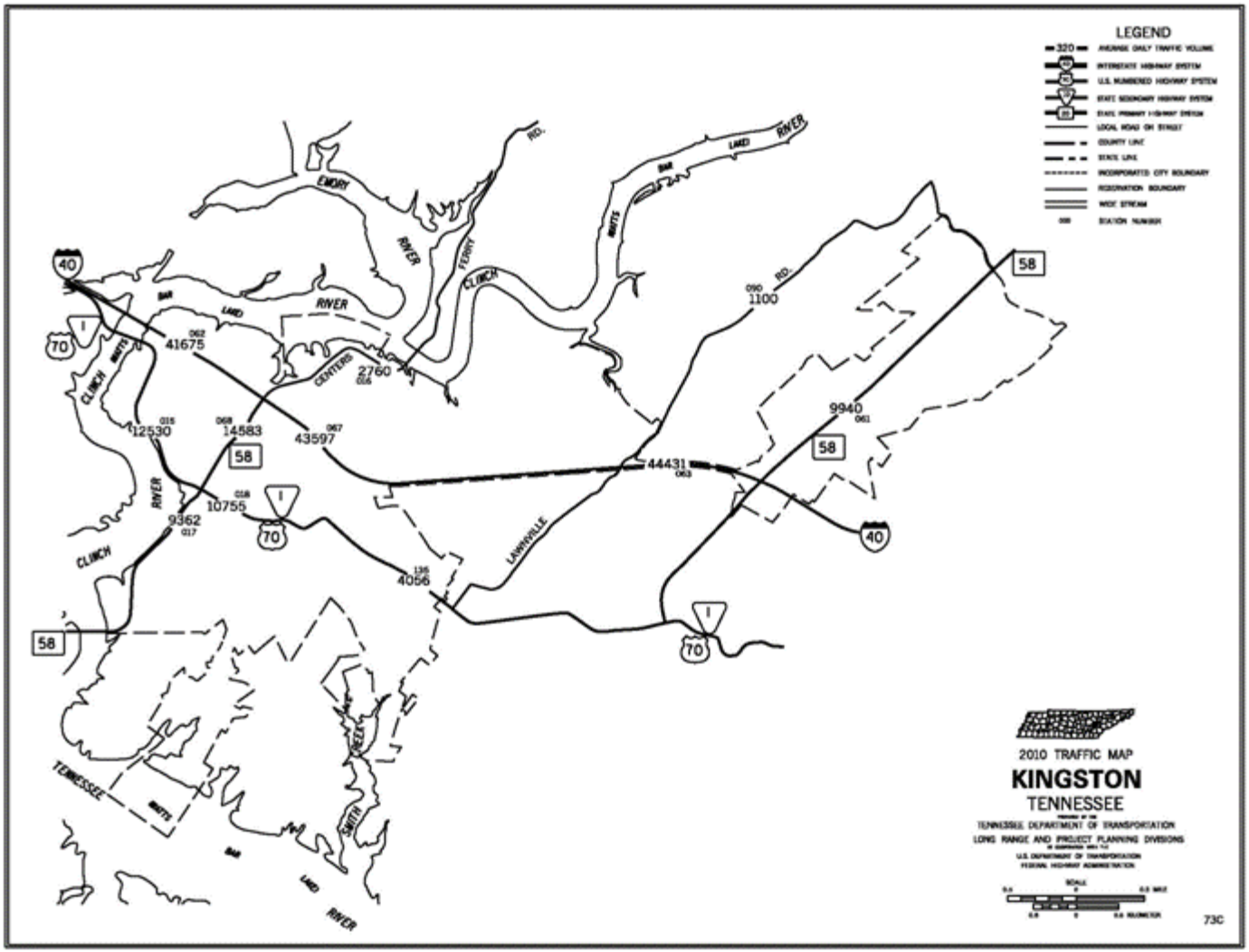
LEGEND
320 AVERAGE DAILY TRAFFIC VOLUME
INTERSTATE HIGHWAY SYSTEM
U.S. NUMBERED HIGHWAY SYSTEM
STATE SECONDARY HIGHWAY SYSTEM
STATE PRIMARY HIGHWAY SYSTEM
LOCAL ROAD OR STREET
COUNTY LINE
STATE LINE
INCORPORATED CITY BOUNDARY
RESERVATION BOUNDARY
WIDE STREAM
STATION NUMBER
2010 TRAFFIC MAP
KINGSTON
TENNESSEE
TENNESSEE DEPARTMENT OF TRANSPORTATION
LONG RANGE AND PROJECT PLANNING DIVISIONS
U.S. DEPARTMENT OF TRANSPORTATION
FEDERAL HIGHWAY ADMINISTRATION
SCALE
73C
EMORY RIVER
FERRY RD.
CLINCH RIVER
BAR LAKE RIVER
WATTS BAR LAKE RIVER
CENTERS
LAWNSVILLE RD.
TENNESSEE RIVER
SMITH CREEK
40
70
58
41675
062
2760
016
12530
015
14583
068
43597
067
10755
018
9362
017
4056
135
44431
063
1100
090
9940
061

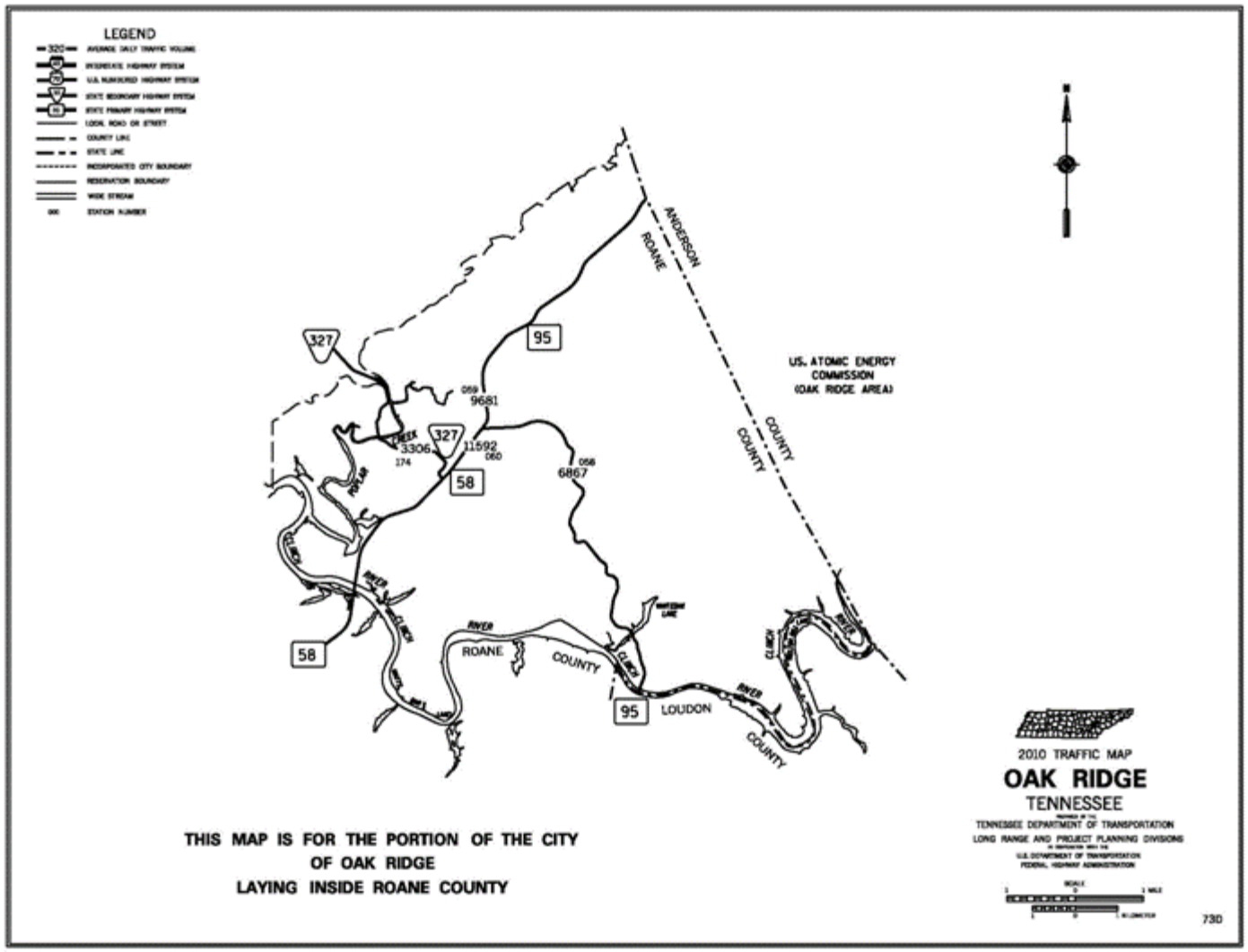

THIS MAP IS FOR THE PORTION OF THE CITY
OF OAK RIDGE
LAYING INSIDE ROANE COUNTY

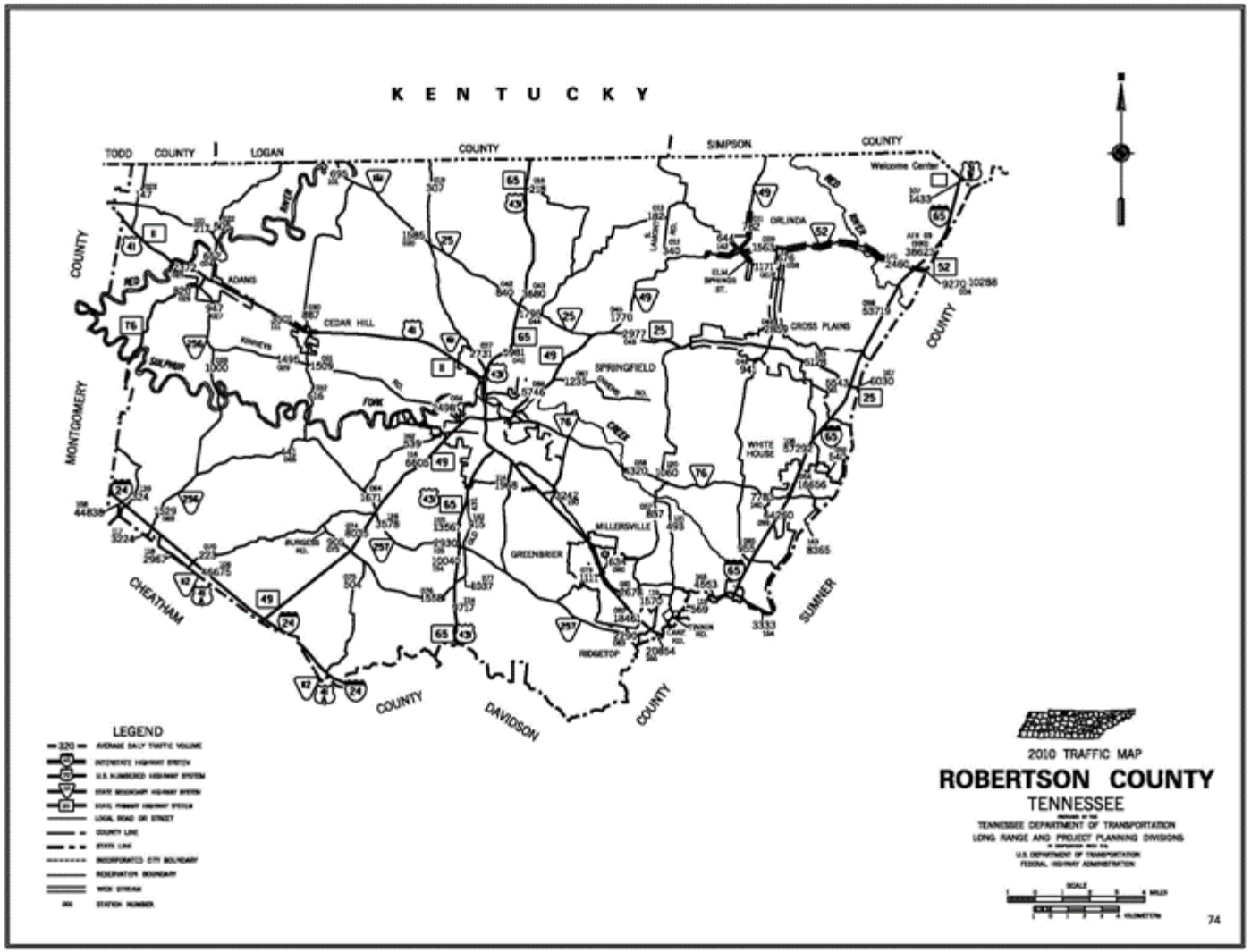
KENTUCKY
TODD COUNTY
LOGAN COUNTY
SIMPSON COUNTY
Welcome Center
ORLINDA
ADAMS
CEDAR HILL
SPRINGFIELD
CROSS PLAINS
WHITE HOUSE
MILLERSVILLE
GREENBRIER
RIDGETOP
MONTGOMERY COUNTY
CHEATHAM COUNTY
DAVIDSON COUNTY
SUMNER COUNTY
LEGEND
2010 TRAFFIC MAP
ROBERTSON COUNTY
TENNESSEE
TENNESSEE DEPARTMENT OF TRANSPORTATION
LONG RANGE AND PROJECT PLANNING DIVISIONS
U.S. DEPARTMENT OF TRANSPORTATION
FEDERAL HIGHWAY ADMINISTRATION
SCALE
MILES
KILOMETERS

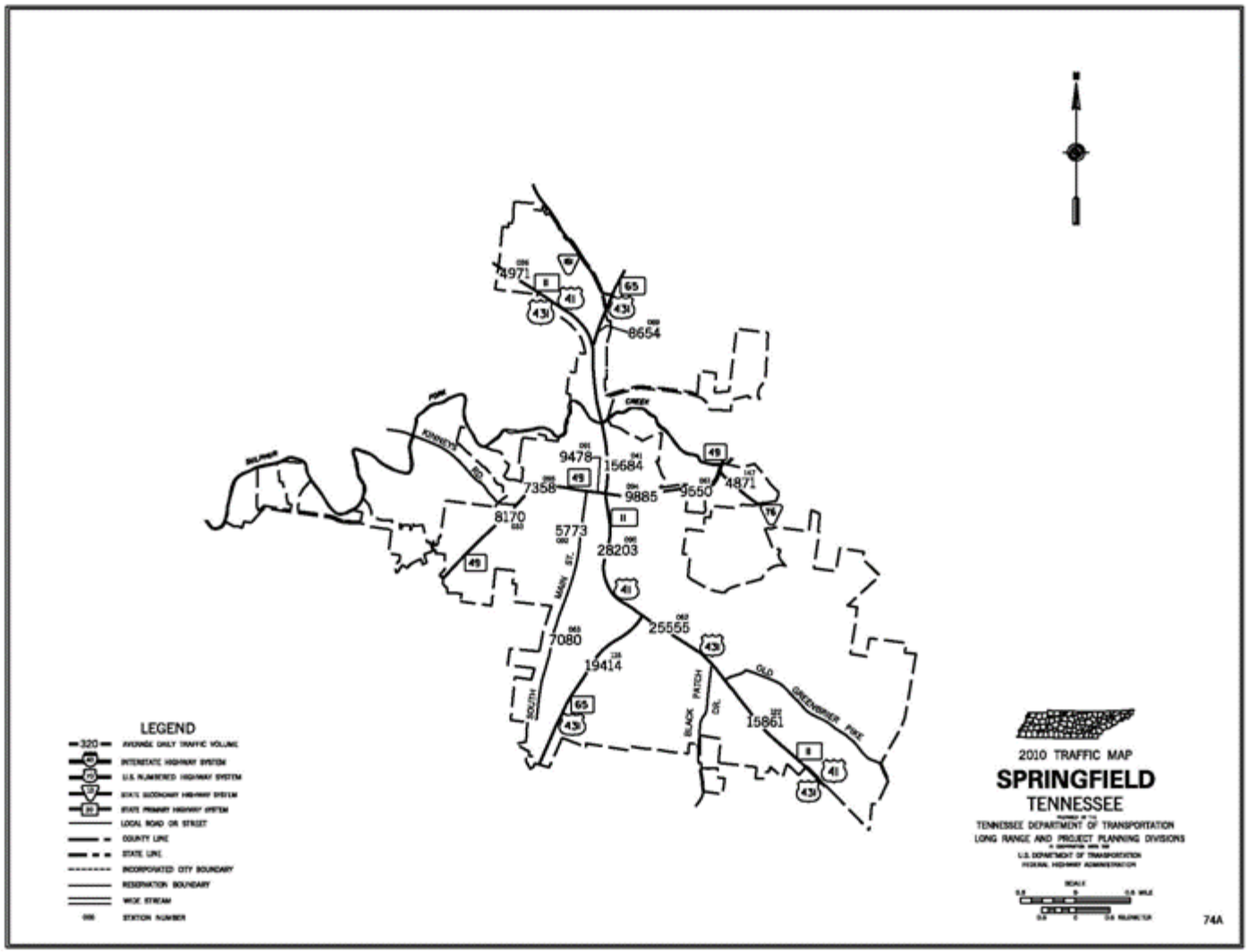
4971
8654
9478
15684
7358
9885
9550
4871
8170
5773
28203
7080
19414
25555
15861
MAIN ST.
SOUTH
BLACK PATCH CRK
OLD GREENBRIER PIKE
LEGEND
320 AVERAGE DAILY TRAFFIC VOLUME
INTERSTATE HIGHWAY SYSTEM
U.S. NUMBERED HIGHWAY SYSTEM
STATE SECONDARY HIGHWAY SYSTEM
STATE PRIMARY HIGHWAY SYSTEM
LOCAL ROAD OR STREET
COUNTY LINE
STATE LINE
INCORPORATED CITY BOUNDARY
RESERVATION BOUNDARY
WIDE STREAM
000 STATION NUMBER
2010 TRAFFIC MAP
SPRINGFIELD
TENNESSEE
TENNESSEE DEPARTMENT OF TRANSPORTATION
LONG RANGE AND PROJECT PLANNING DIVISIONS
U.S. DEPARTMENT OF TRANSPORTATION
FEDERAL HIGHWAY ADMINISTRATION
SCALE
0.8 0 0.8 MILE
0.8 0 0.8 KILOMETER

74A

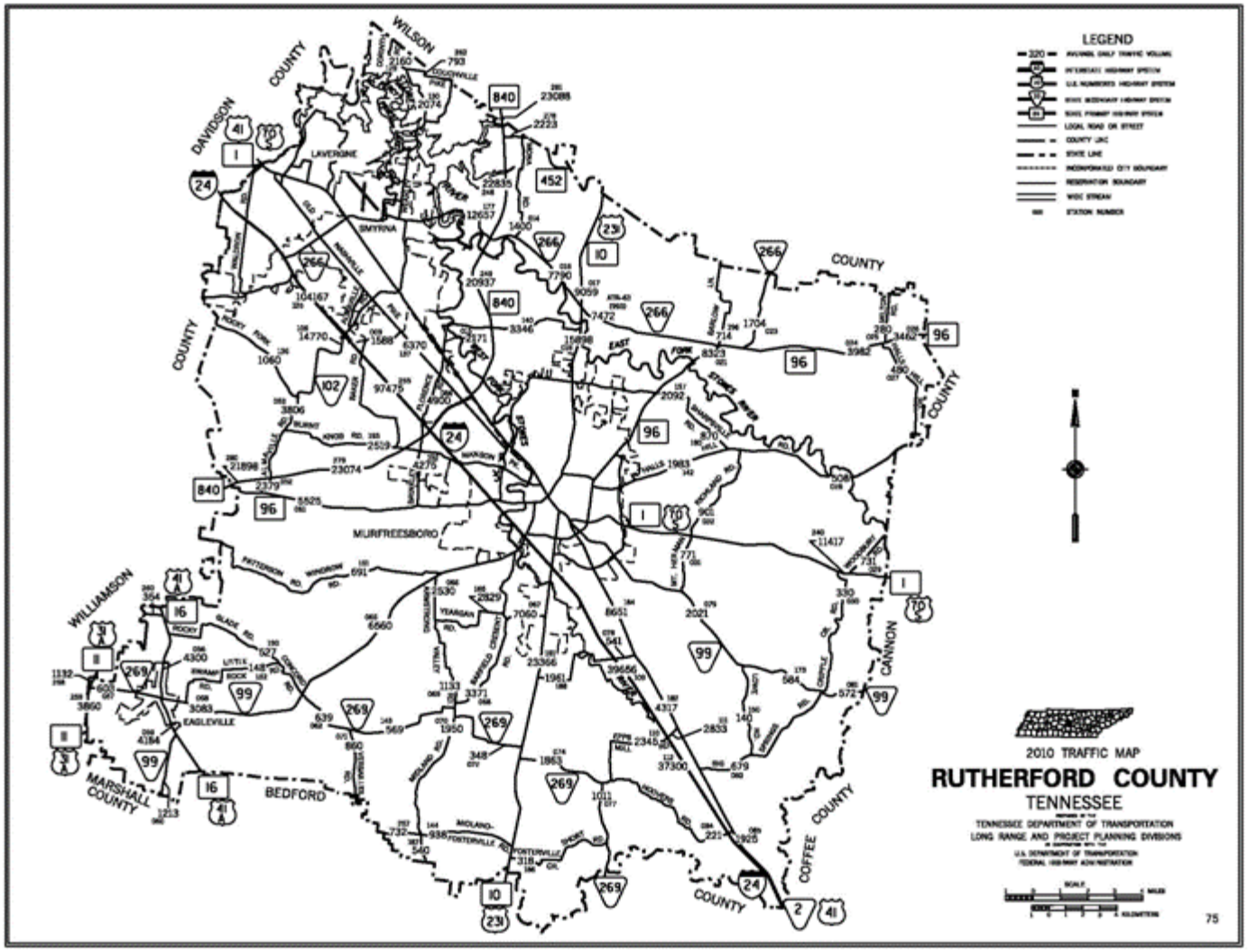
LEGEND
2010 TRAFFIC MAP
RUTHERFORD COUNTY
TENNESSEE
TENNESSEE DEPARTMENT OF TRANSPORTATION
LONG RANGE AND PROJECT PLANNING DIVISIONS
U.S. DEPARTMENT OF TRANSPORTATION
FEDERAL HIGHWAY ADMINISTRATION
MURFREESBORO
SMYRNA
LAVERGNE
EAGLEVILLE
BEDFORD
WILSON COUNTY
DAVIDSON COUNTY
WILLIAMSON COUNTY
MARSHALL COUNTY
COFFEE COUNTY
CANNON COUNTY
75

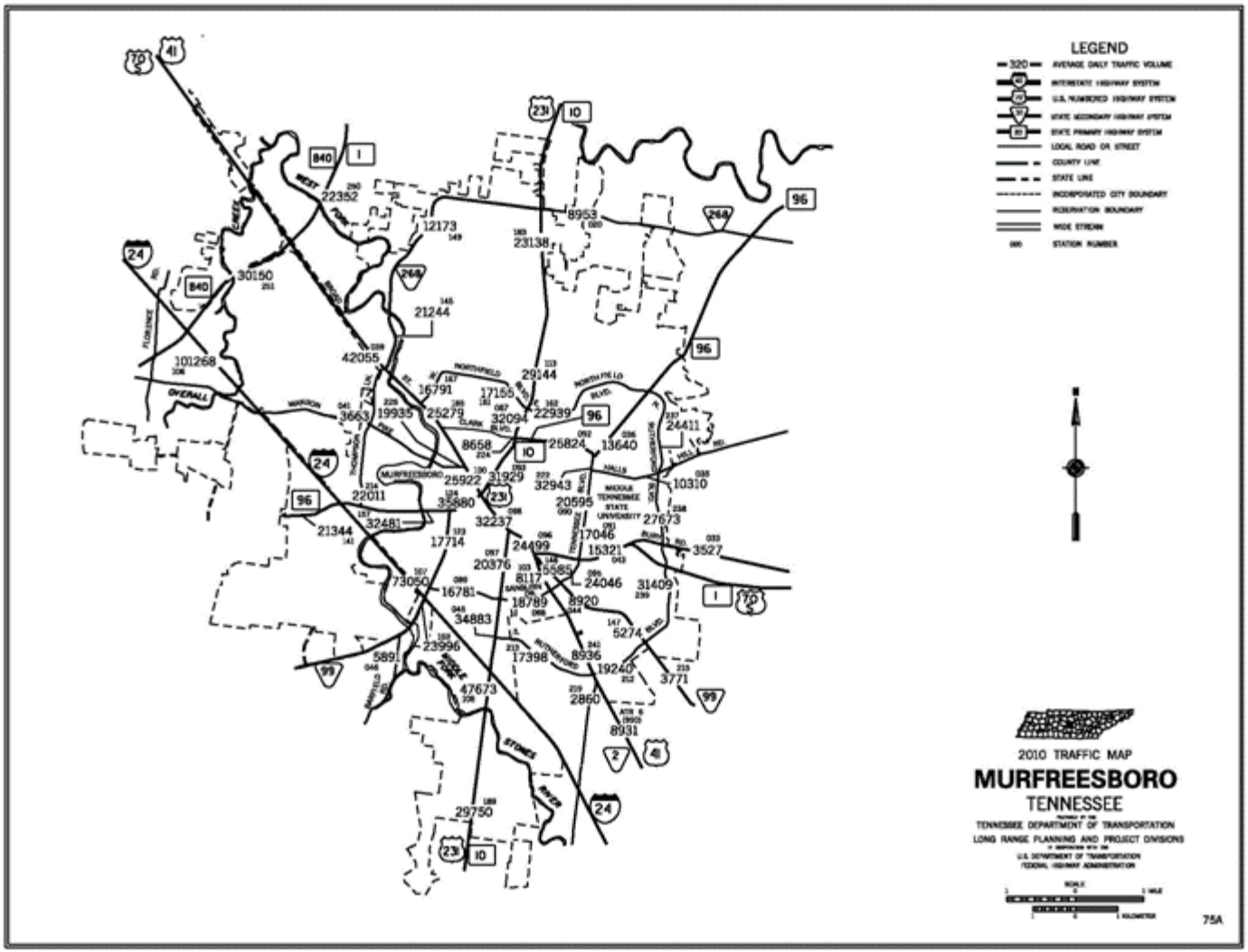
LEGEND
320 AVERAGE DAILY TRAFFIC VOLUME
INTERSTATE HIGHWAY SYSTEM
U.S. NUMBERED HIGHWAY SYSTEM
STATE SECONDARY HIGHWAY SYSTEM
STATE PRIMARY HIGHWAY SYSTEM
LOCAL ROAD OR STREET
COUNTY LINE
STATE LINE
INCORPORATED CITY BOUNDARY
RESERVATION BOUNDARY
WIDE STREAM
000 STATION NUMBER
2010 TRAFFIC MAP
MURFREESBORO
TENNESSEE
TENNESSEE DEPARTMENT OF TRANSPORTATION
LONG RANGE PLANNING AND PROJECT DIVISIONS
U.S. DEPARTMENT OF TRANSPORTATION
FEDERAL HIGHWAY ADMINISTRATION
SCALE
1 MILE
1 KILOMETER
75A

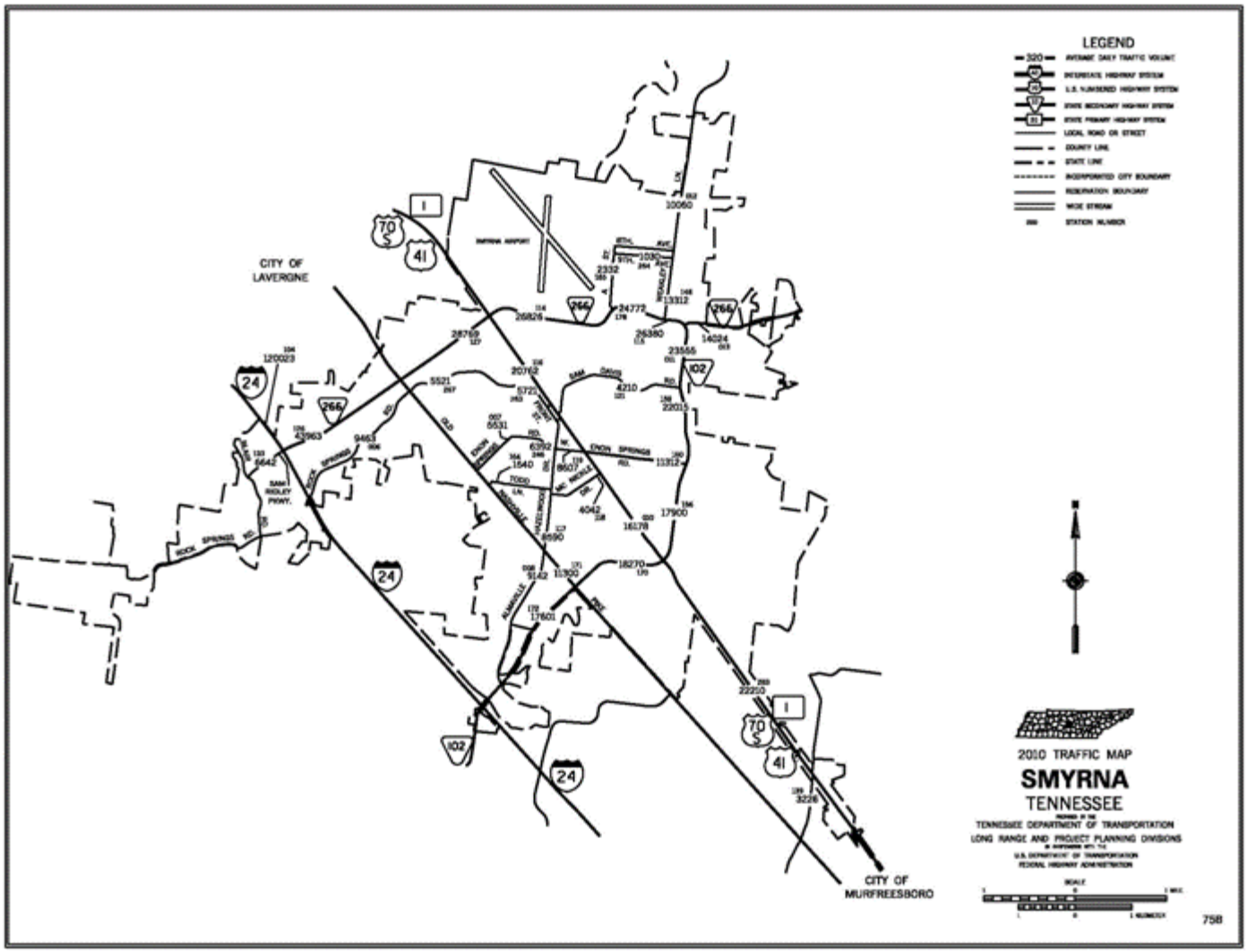
LEGEND
CITY OF LAVERGNE
CITY OF MURFREESBORO
2010 TRAFFIC MAP
SMYRNA
TENNESSEE
TENNESSEE DEPARTMENT OF TRANSPORTATION
LONG RANGE AND PROJECT PLANNING DIVISIONS
758

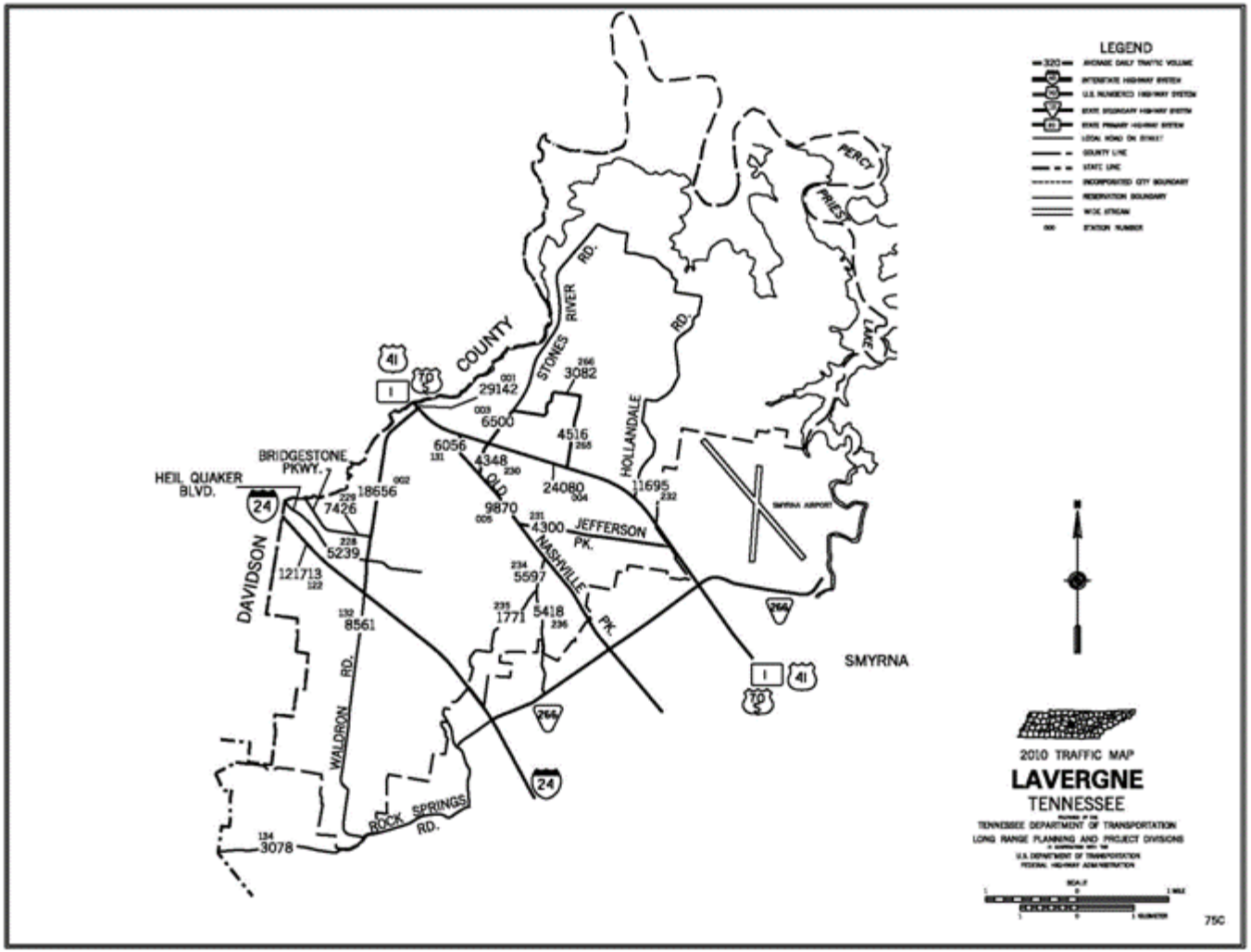
LEGEND
320 AVERAGE DAILY TRAFFIC VOLUME
INTERSTATE HIGHWAY SYSTEM
U.S. NUMBERED HIGHWAY SYSTEM
STATE SECONDARY HIGHWAY SYSTEM
STATE PRIMARY HIGHWAY SYSTEM
LOCAL ROAD OR STREET
COUNTY LINE
STATE LINE
INCORPORATED CITY BOUNDARY
RESERVATION BOUNDARY
WSR STREAM
000 STATION NUMBER
COUNTY
STONES RIVER
RD.
HOLLANDALE
RD.
PERCY PRIEST LAKE
BRIDGESTONE PKWY.
HEIL QUAKER BLVD.
DAVIDSON
OLD
NASHVILLE PK.
JEFFERSON PK.
SMYRNA AIRPORT
SMYRNA
WALDRON RD.
ROCK SPRINGS RD.
001 29142
003 6500
266 3082
265 4516
131 6056
230 4348
004 24080
232 11695
005 9870
231 4300
002 18656
229 7426
228 5239
122 121713
132 8561
234 5597
235 1771
236 5418
134 3078
2010 TRAFFIC MAP
LAVERGNE
TENNESSEE
TENNESSEE DEPARTMENT OF TRANSPORTATION
LONG RANGE PLANNING AND PROJECT DIVISIONS
U.S. DEPARTMENT OF TRANSPORTATION
FEDERAL HIGHWAY ADMINISTRATION
SCALE
1 0 1 MILE
1 0 1 KILOMETER
75C

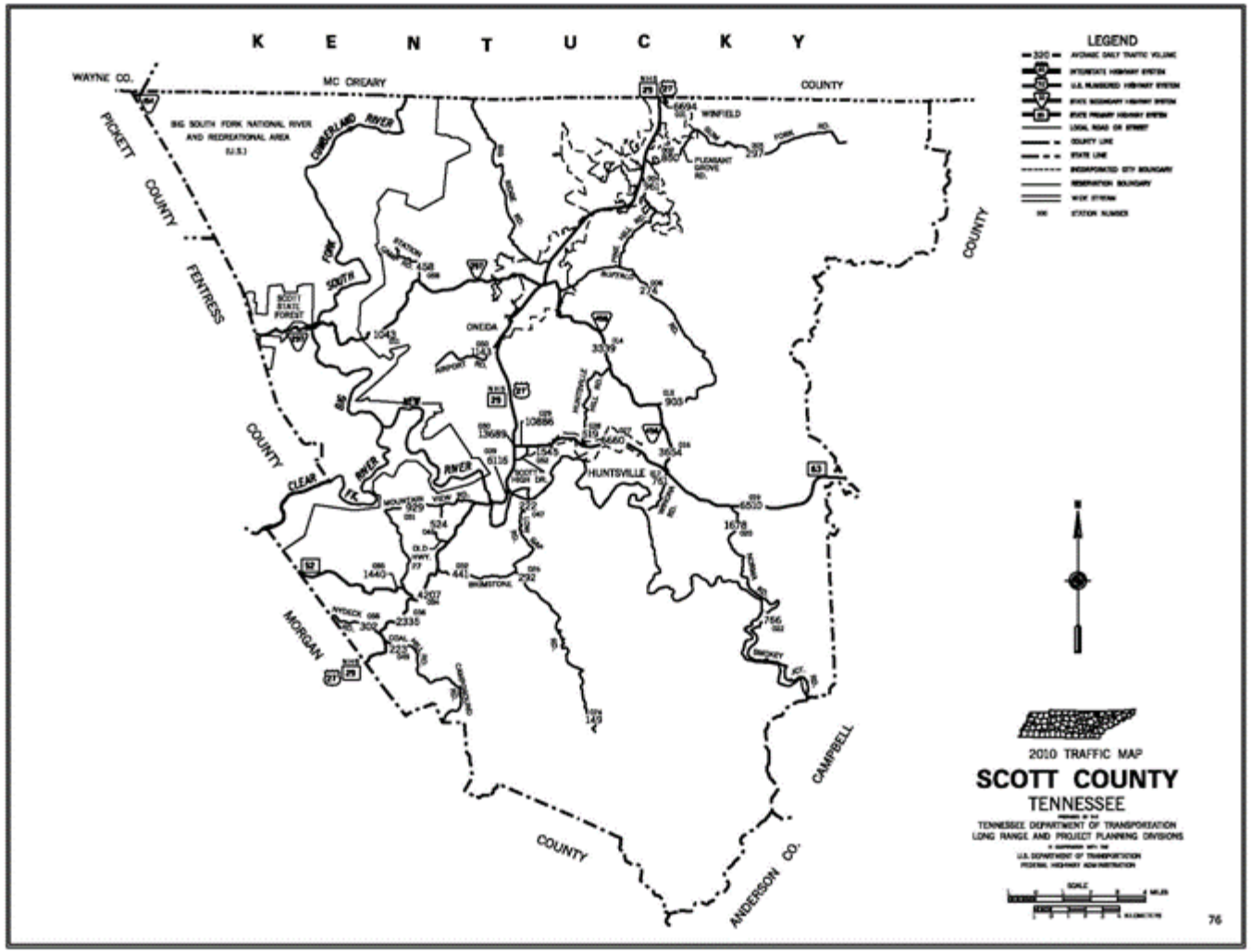
K E N T U C K Y
WAYNE CO.
MC CREARY
COUNTY
PICKETT
COUNTY
FENTRESS
COUNTY
MORGAN
COUNTY
ANDERSON CO.
CAMPBELL
COUNTY
BIG SOUTH FORK NATIONAL RIVER AND RECREATIONAL AREA (U.S.)
CUMBERLAND RIVER
SOUTH FORK
CLEAR FK. RIVER
BIG SOUTH FORK RIVER
SCOTT STATE FOREST
ONEIDA
WINFIELD
HUNTSVILLE
BRIMSTONE
PLEASANT GROVE RD.
LEGEND
AVERAGE DAILY TRAFFIC VOLUME
INTERSTATE HIGHWAY SYSTEM
U.S. NUMBERED HIGHWAY SYSTEM
STATE SECONDARY HIGHWAY SYSTEM
STATE PRIMARY HIGHWAY SYSTEM
LOCAL ROAD OR STREET
COUNTY LINE
STATE LINE
INCORPORATED CITY BOUNDARY
RESERVATION BOUNDARY
WORK STREAM
STATION NUMBER
2010 TRAFFIC MAP
SCOTT COUNTY
TENNESSEE
TENNESSEE DEPARTMENT OF TRANSPORTATION
LONG RANGE AND PROJECT PLANNING DIVISIONS
U.S. DEPARTMENT OF TRANSPORTATION
FEDERAL HIGHWAY ADMINISTRATION
SCALE
MILES
76

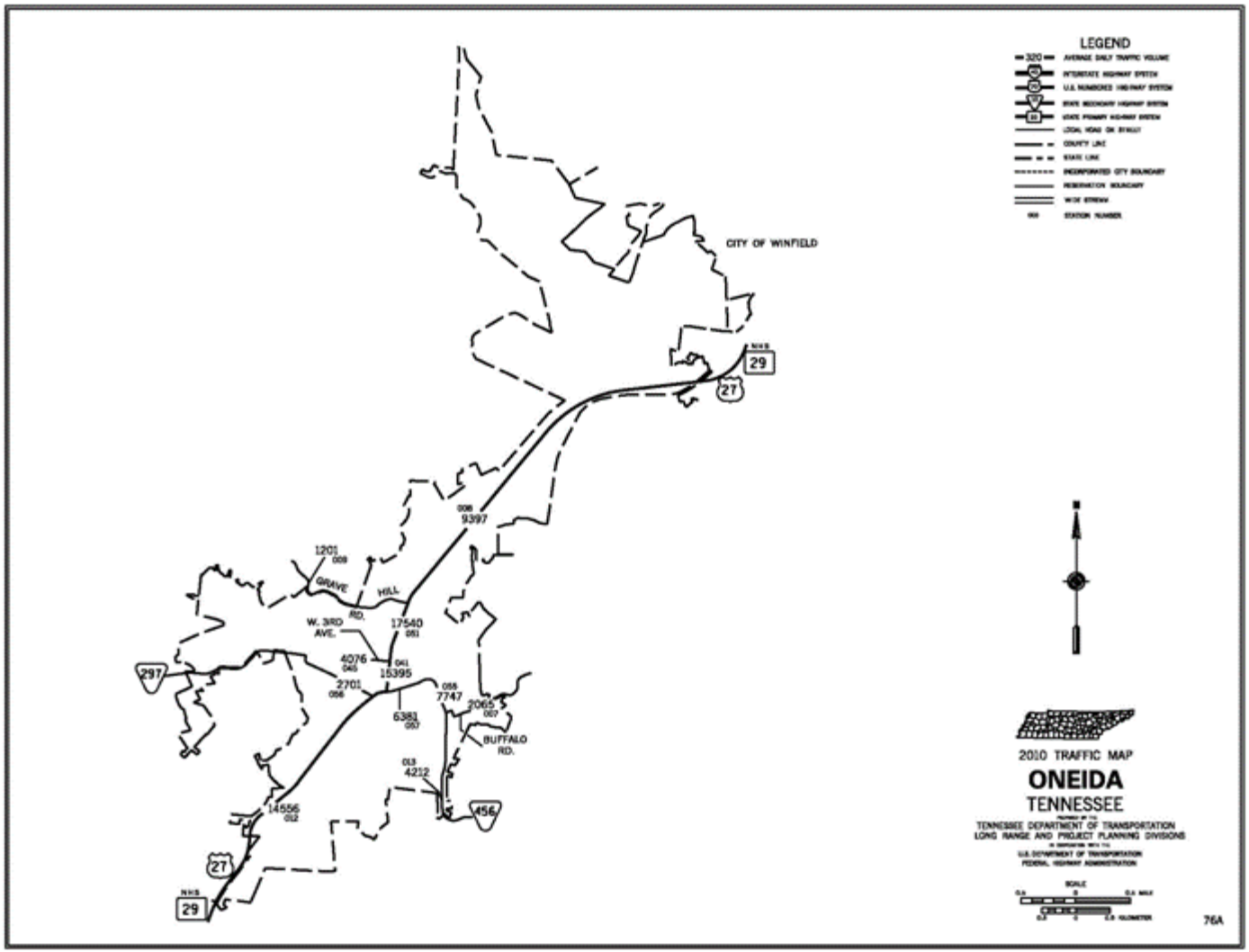
LEGEND
320 AVERAGE DAILY TRAFFIC VOLUME
INTERSTATE HIGHWAY SYSTEM
U.S. NUMBERED HIGHWAY SYSTEM
STATE SECONDARY HIGHWAY SYSTEM
STATE PRIMARY HIGHWAY SYSTEM
LOCAL ROAD OR STREET
COUNTY LINE
STATE LINE
INCORPORATED CITY BOUNDARY
RESERVATION BOUNDARY
WIDE STREAM
XXX STATION NUMBER
CITY OF WINFIELD
NHS
29
27
008
9397
1201
009
GRAVE
HILL
RD.
W. 3RD
AVE.
17540
051
4076
045
041
15395
297
2701
056
055
7747
2065
057
6383
053
BUFFALO
RD.
013
4212
456
14556
012
27
NHS
29
2010 TRAFFIC MAP
ONEIDA
TENNESSEE
TENNESSEE DEPARTMENT OF TRANSPORTATION
LONG RANGE AND PROJECT PLANNING DIVISIONS
U.S. DEPARTMENT OF TRANSPORTATION
FEDERAL HIGHWAY ADMINISTRATION
SCALE
0.5 0 0.5 MILE
0.5 0 0.5 KILOMETER
76A

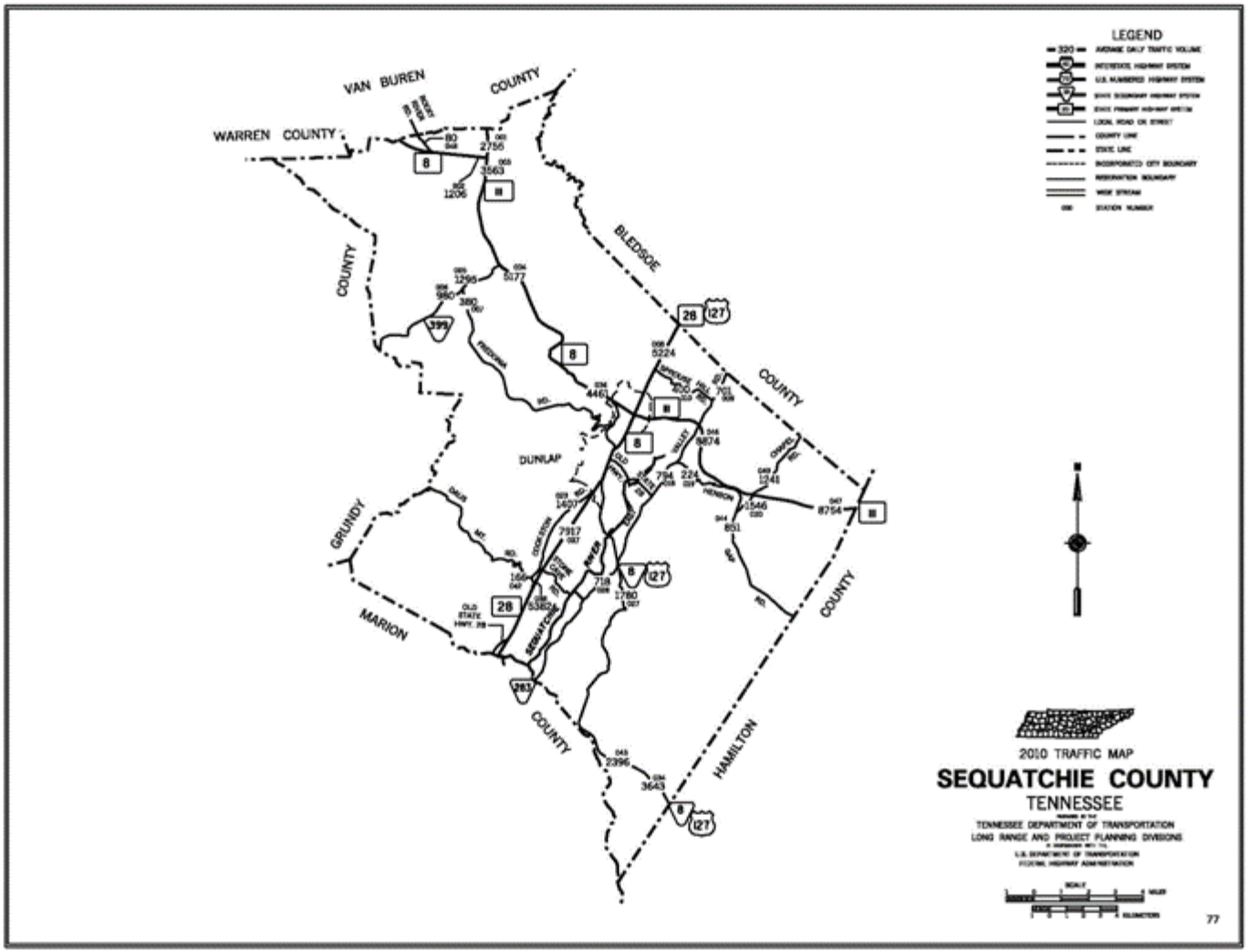
LEGEND
VAN BUREN COUNTY
WARREN COUNTY
COUNTY
BLEDSOE
COUNTY
DUNLAP
GRUNDY
COUNTY
MARION
COUNTY
HAMILTON
COUNTY
2010 TRAFFIC MAP
SEQUATCHIE COUNTY
TENNESSEE
TENNESSEE DEPARTMENT OF TRANSPORTATION
LONG RANGE AND PROJECT PLANNING DIVISIONS
U.S. DEPARTMENT OF TRANSPORTATION
FEDERAL HIGHWAY ADMINISTRATION
77

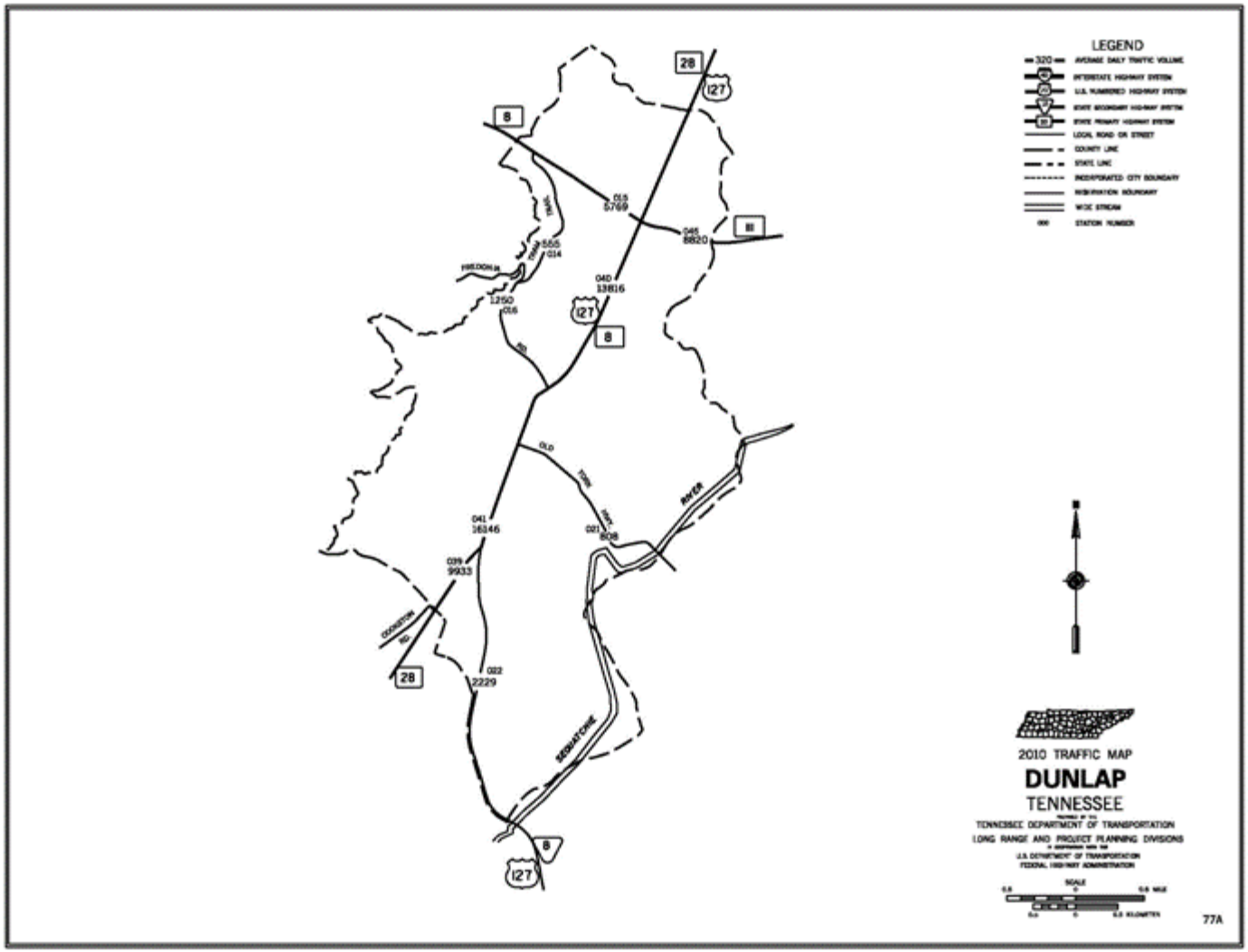
LEGEND
320 AVERAGE DAILY TRAFFIC VOLUME
INTERSTATE HIGHWAY SYSTEM
U.S. NUMBERED HIGHWAY SYSTEM
STATE SECONDARY HIGHWAY SYSTEM
STATE PRIMARY HIGHWAY SYSTEM
LOCAL ROAD OR STREET
COUNTY LINE
STATE LINE
INCORPORATED CITY BOUNDARY
RESERVATION BOUNDARY
WIDE STREAM
000 STATION NUMBER
28
127
8
111
015
5769
045
8820
555
014
040
13816
1250
016
FREDONIA
RD
OLD
TOWN
HWY
RIVER
041
16146
021
808
039
9933
COOKSTON
RD
022
2229
SEQUATCHIE
2010 TRAFFIC MAP
DUNLAP
TENNESSEE
TENNESSEE DEPARTMENT OF TRANSPORTATION
LONG RANGE AND PROJECT PLANNING DIVISIONS
U.S. DEPARTMENT OF TRANSPORTATION
FEDERAL HIGHWAY ADMINISTRATION
SCALE
77A

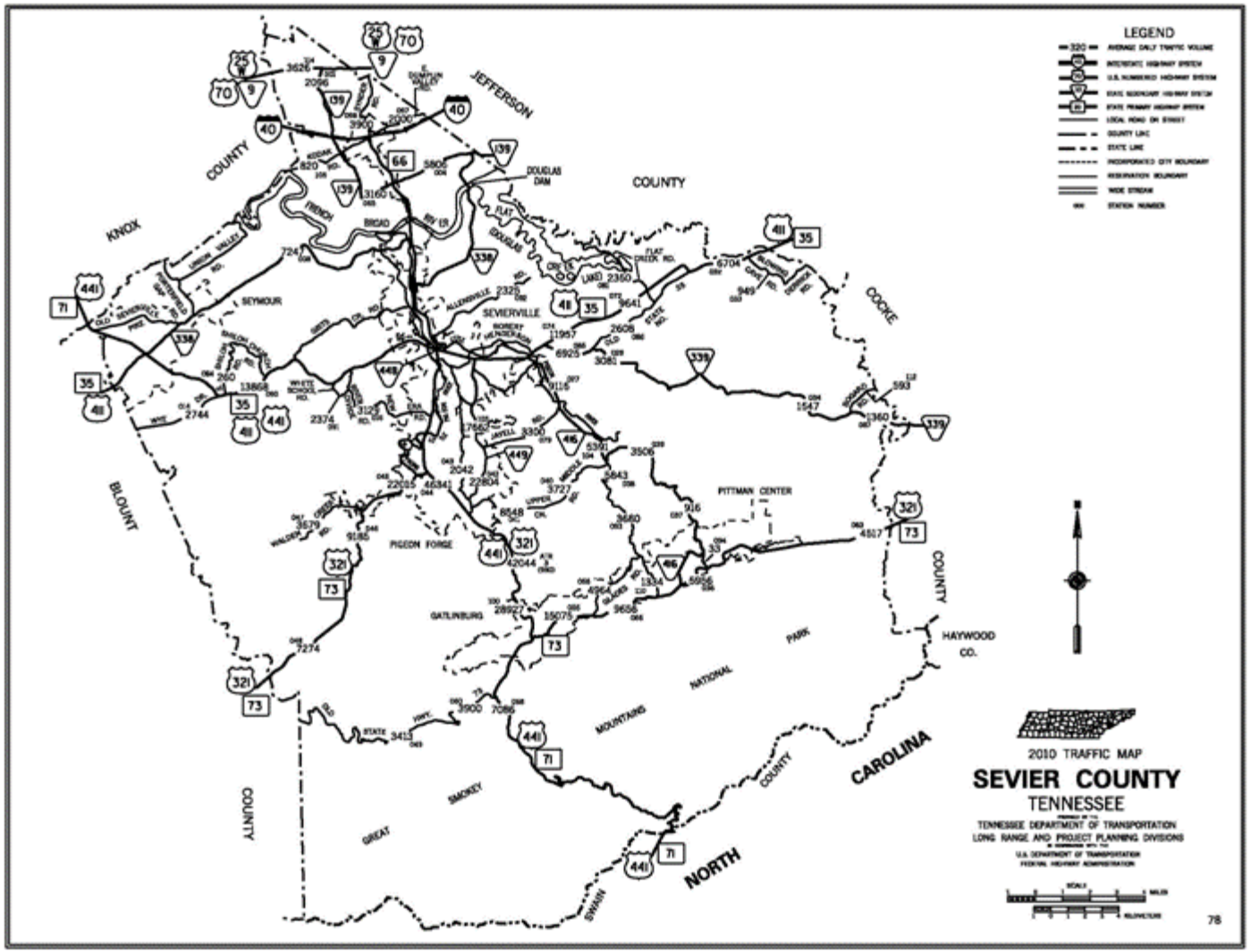
LEGEND
2010 TRAFFIC MAP
SEVIER COUNTY
TENNESSEE
TENNESSEE DEPARTMENT OF TRANSPORTATION
LONG RANGE AND PROJECT PLANNING DIVISIONS
U.S. DEPARTMENT OF TRANSPORTATION
FEDERAL HIGHWAY ADMINISTRATION
JEFFERSON COUNTY
KNOX COUNTY
BLOUNT COUNTY
COCKE COUNTY
HAYWOOD CO.
NORTH CAROLINA
SEVIERVILLE
PIGEON FORGE
GATLINBURG
PITTMAN CENTER
DOUGLAS DAM
SMOKEY MOUNTAINS NATIONAL PARK
GREAT SMOKEY MOUNTAINS NATIONAL PARK
78

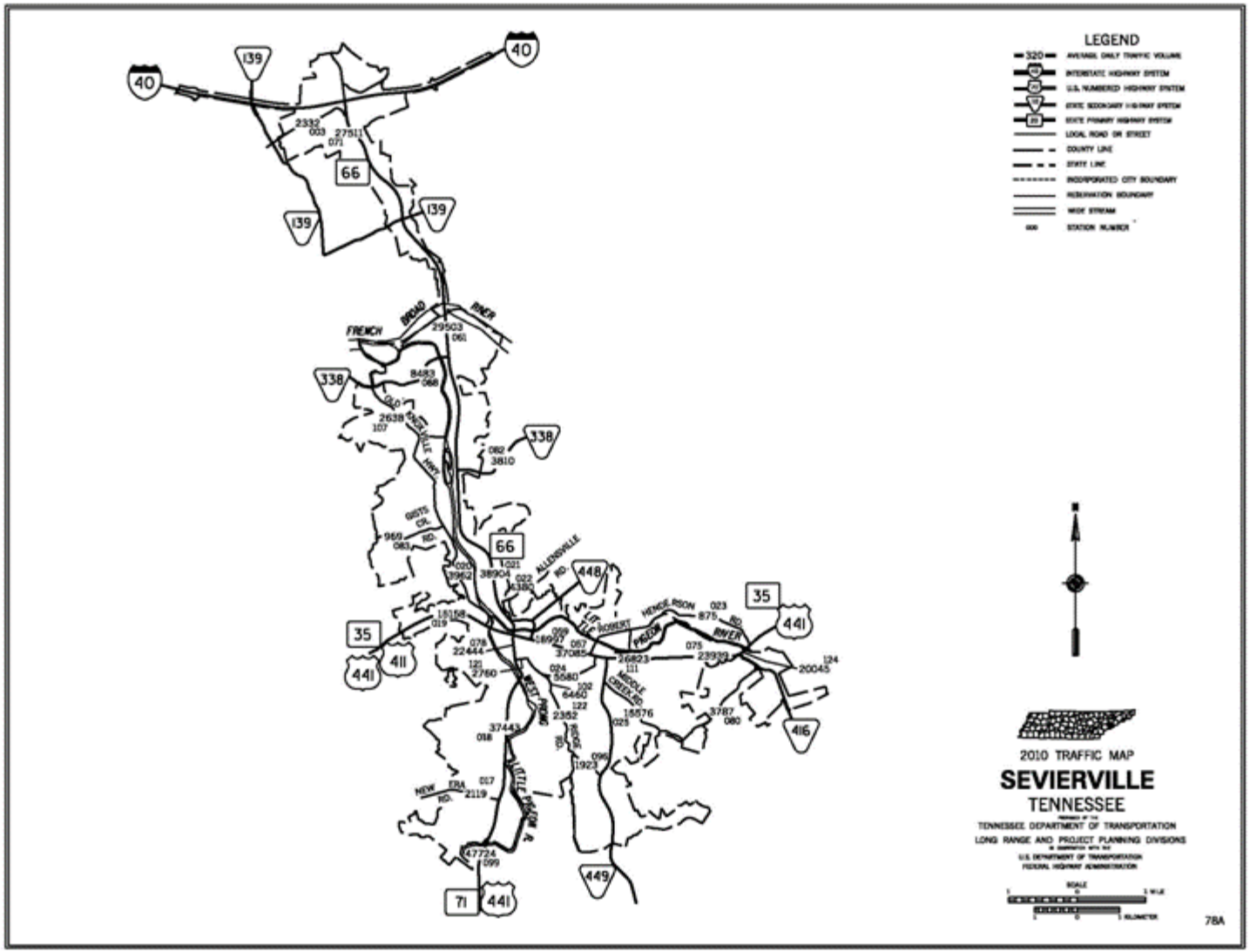
LEGEND
320 AVERAGE DAILY TRAFFIC VOLUME
INTERSTATE HIGHWAY SYSTEM
U.S. NUMBERED HIGHWAY SYSTEM
STATE SECONDARY HIGHWAY SYSTEM
STATE PRIMARY HIGHWAY SYSTEM
LOCAL ROAD OR STREET
COUNTY LINE
STATE LINE
INCORPORATED CITY BOUNDARY
RESERVATION BOUNDARY
WIDE STREAM
000 STATION NUMBER
2010 TRAFFIC MAP
SEVIERVILLE
TENNESSEE
TENNESSEE DEPARTMENT OF TRANSPORTATION
LONG RANGE AND PROJECT PLANNING DIVISIONS
U.S. DEPARTMENT OF TRANSPORTATION
FEDERAL HIGHWAY ADMINISTRATION
SCALE
1 MILE
1 KILOMETER
78A

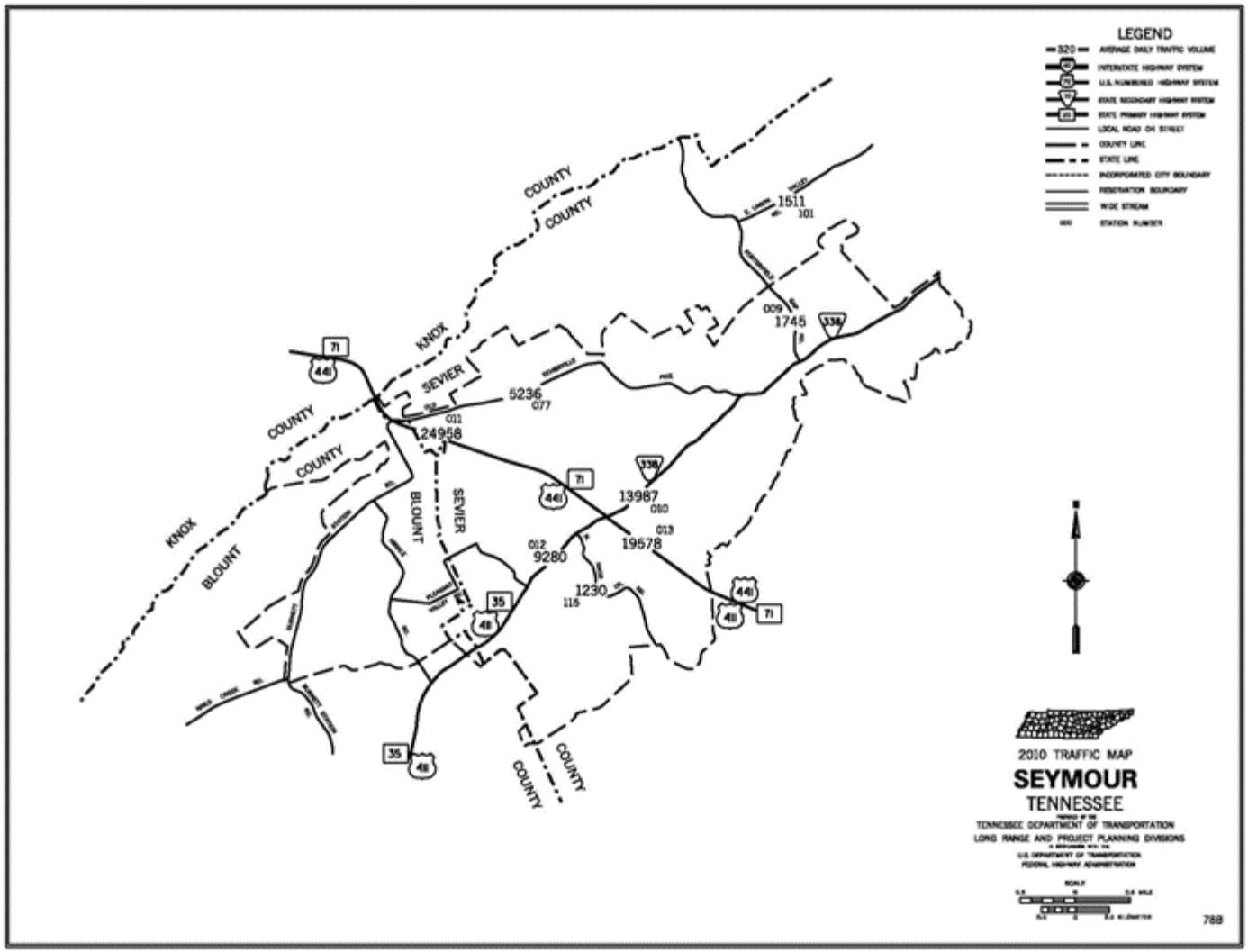
LEGEND
320 AVERAGE DAILY TRAFFIC VOLUME
INTERSTATE HIGHWAY SYSTEM
U.S. NUMBERED HIGHWAY SYSTEM
STATE SECONDARY HIGHWAY SYSTEM
STATE PRIMARY HIGHWAY SYSTEM
LOCAL ROAD OR STREET
COUNTY LINE
STATE LINE
INCORPORATED CITY BOUNDARY
RESERVATION BOUNDARY
WIDE STREAM
000 STATION NUMBER
KNOX COUNTY
KNOX COUNTY
BLOUNT COUNTY
BLOUNT COUNTY
SEVIER COUNTY
SEVIER COUNTY
1511
101
009
1745
5236
077
011
24958
13987
080
013
19578
002
9280
1230
115
71
441
336
35
411
2010 TRAFFIC MAP
SEYMOUR
TENNESSEE
TENNESSEE DEPARTMENT OF TRANSPORTATION
LONG RANGE AND PROJECT PLANNING DIVISIONS
U.S. DEPARTMENT OF TRANSPORTATION
FEDERAL HIGHWAY ADMINISTRATION
SCALE
0.8 MILE
0.8 KILOMETER
788

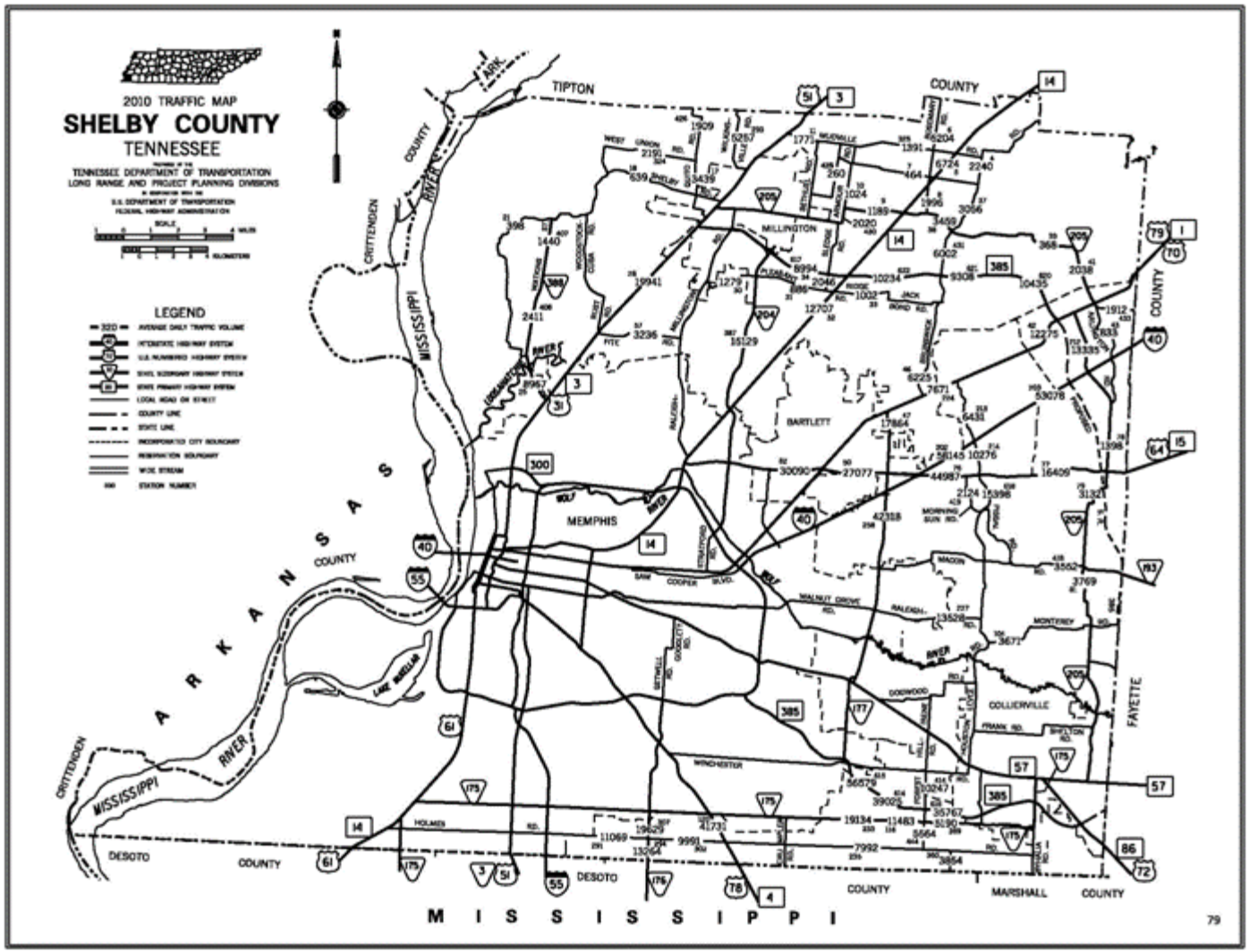
2010 TRAFFIC MAP
SHELBY COUNTY
TENNESSEE
TENNESSEE DEPARTMENT OF TRANSPORTATION
LONG RANGE AND PROJECT PLANNING DIVISIONS
LEGEND
TIPTON
COUNTY
CRITTENDEN
COUNTY
MISSISSIPPI
RIVER
ARK.
ARKANSAS
MILLINGTON
BARTLETT
MEMPHIS
COLLIERVILLE
FAYETTE
COUNTY
DESOTO
COUNTY
MARSHALL
COUNTY
MISSISSIPPI
79

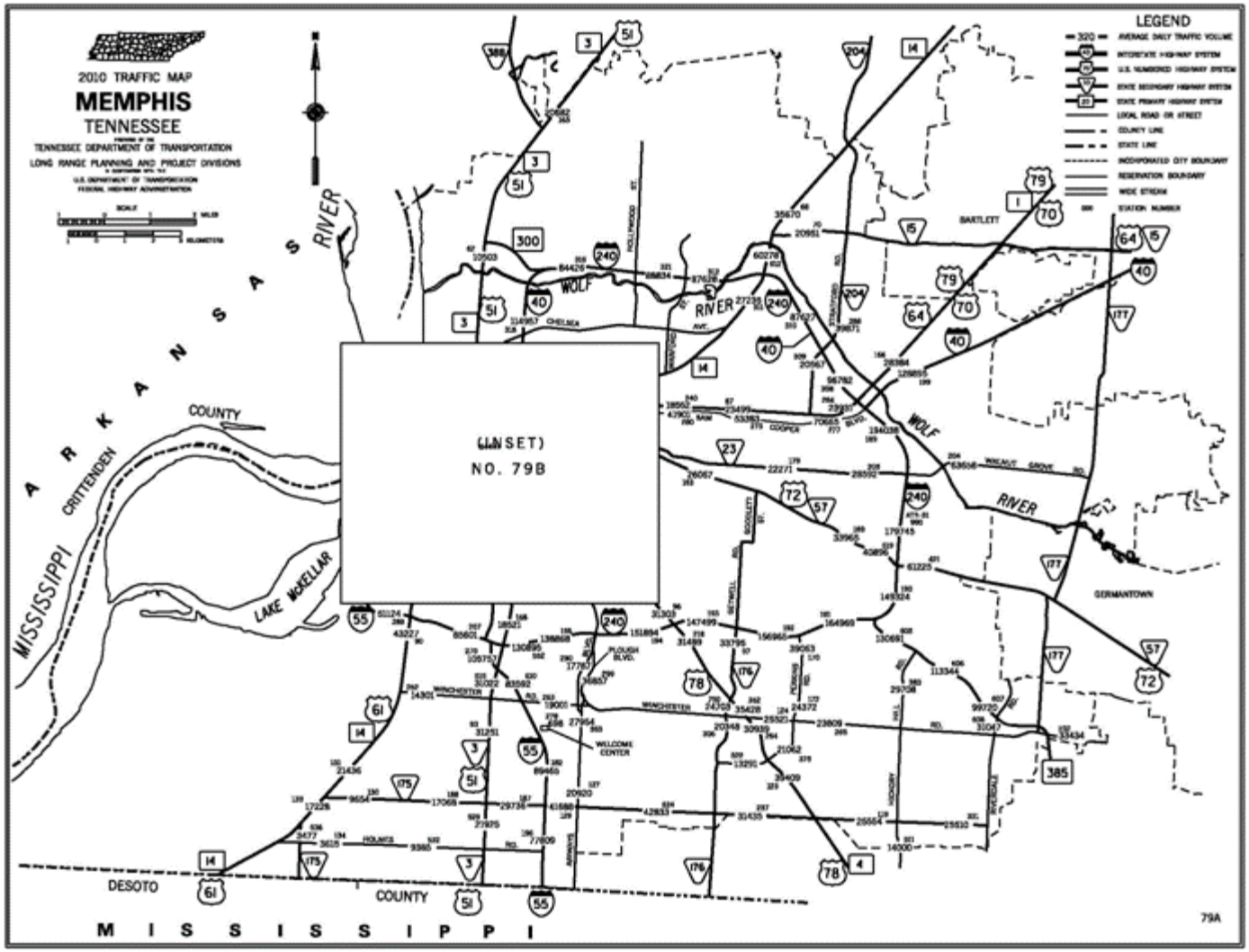
2010 TRAFFIC MAP
MEMPHIS
TENNESSEE
TENNESSEE DEPARTMENT OF TRANSPORTATION
LONG RANGE PLANNING AND PROJECT DIVISIONS
U.S. DEPARTMENT OF TRANSPORTATION
FEDERAL HIGHWAY ADMINISTRATION
LEGEND
AVERAGE DAILY TRAFFIC VOLUME
INTERSTATE HIGHWAY SYSTEM
U.S. NUMBERED HIGHWAY SYSTEM
STATE SECONDARY HIGHWAY SYSTEM
STATE PRIMARY HIGHWAY SYSTEM
LOCAL ROAD OR STREET
COUNTY LINE
STATE LINE
INCORPORATED CITY BOUNDARY
RESERVATION BOUNDARY
WIDE STREAM
STATION NUMBER
(INSET)
NO. 79B
ARKANSAS RIVER
MISSISSIPPI
CRITTENDEN
COUNTY
LAKE MCKELLAR
WOLF
RIVER
BARTLETT
GERMANTOWN
WELCOME CENTER
DESOTO
COUNTY
MISSISSIPPI
79A

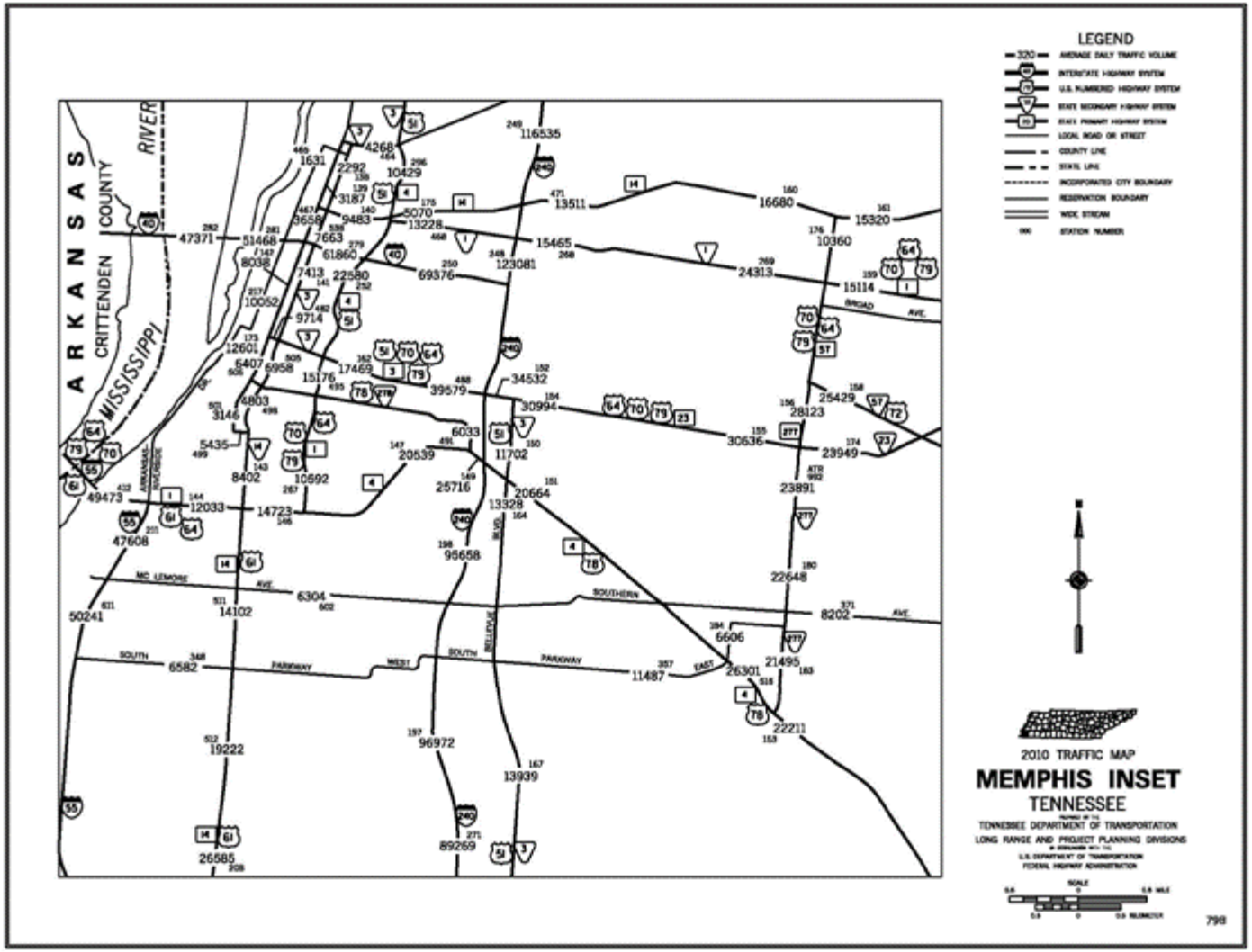
ARKANSAS
CRITTENDEN COUNTY
MISSISSIPPI RIVER
LEGEND
320 AVERAGE DAILY TRAFFIC VOLUME
INTERSTATE HIGHWAY SYSTEM
U.S. NUMBERED HIGHWAY SYSTEM
STATE SECONDARY HIGHWAY SYSTEM
STATE PRIMARY HIGHWAY SYSTEM
LOCAL ROAD OR STREET
COUNTY LINE
STATE LINE
INCORPORATED CITY BOUNDARY
RESERVATION BOUNDARY
WIDE STREAM
000 STATION NUMBER
2010 TRAFFIC MAP
MEMPHIS INSET
TENNESSEE
TENNESSEE DEPARTMENT OF TRANSPORTATION
LONG RANGE AND PROJECT PLANNING DIVISIONS
U.S. DEPARTMENT OF TRANSPORTATION
FEDERAL HIGHWAY ADMINISTRATION
SCALE
0.5 0 0.5 MILE
0.5 0 0.5 KILOMETER
798

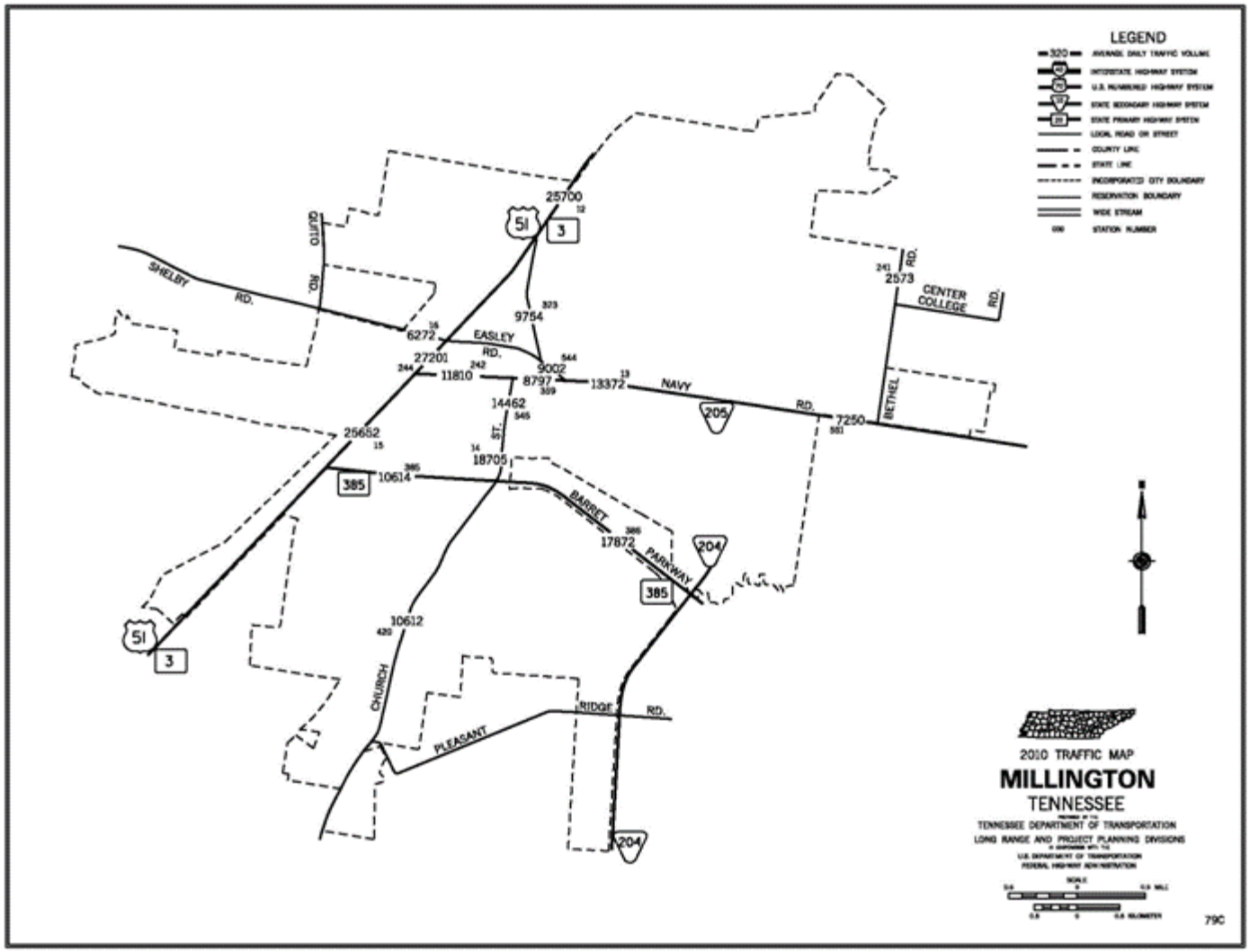
LEGEND
320 AVERAGE DAILY TRAFFIC VOLUME
INTERSTATE HIGHWAY SYSTEM
U.S. NUMBERED HIGHWAY SYSTEM
STATE SECONDARY HIGHWAY SYSTEM
STATE PRIMARY HIGHWAY SYSTEM
LOCAL ROAD OR STREET
COUNTY LINE
STATE LINE
INCORPORATED CITY BOUNDARY
RESERVATION BOUNDARY
WIDE STREAM
000 STATION NUMBER
2010 TRAFFIC MAP
MILLINGTON
TENNESSEE
TENNESSEE DEPARTMENT OF TRANSPORTATION
LONG RANGE AND PROJECT PLANNING DIVISIONS
U.S. DEPARTMENT OF TRANSPORTATION
FEDERAL HIGHWAY ADMINISTRATION
SCALE
79C
SHELBY RD.
QUITO RD.
EASLEY RD.
NAVY RD.
BETHEL RD.
CENTER COLLEGE RD.
BARRET PARKWAY
CHURCH ST.
PLEASANT RIDGE RD.
25700
12
51
3
9754
323
6272
16
27201
244
11810
242
9002
544
8797
359
13372
13
14462
545
25652
15
18705
14
10614
385
17872
386
10612
420
2573
241
7250
551
205
204
385
51
3

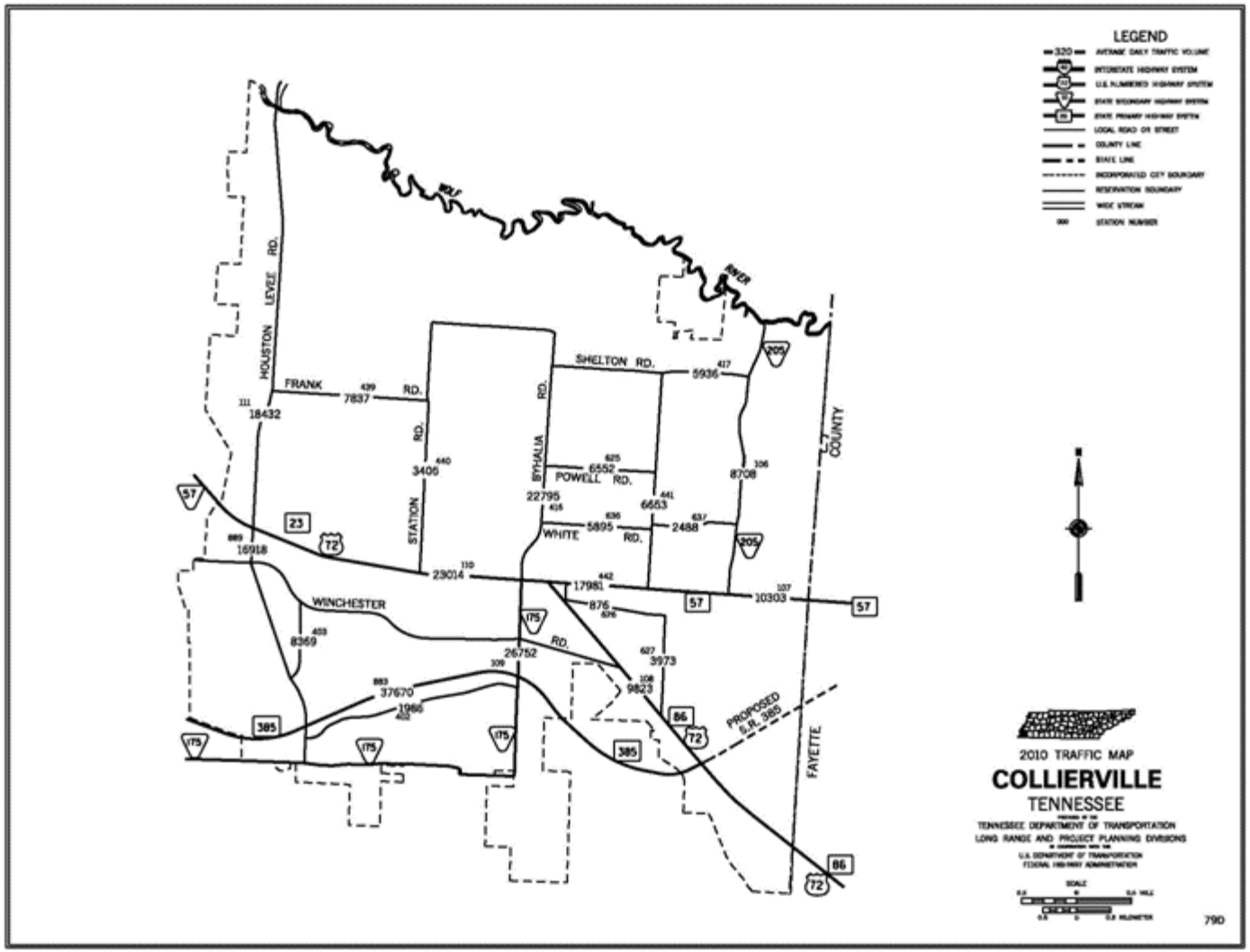
LEGEND
320 AVERAGE DAILY TRAFFIC VOLUME
INTERSTATE HIGHWAY SYSTEM
U.S. NUMBERED HIGHWAY SYSTEM
STATE SECONDARY HIGHWAY SYSTEM
STATE PRIMARY HIGHWAY SYSTEM
LOCAL ROAD OR STREET
COUNTY LINE
STATE LINE
INCORPORATED CITY BOUNDARY
RESERVATION BOUNDARY
WIDE STREAM
000 STATION NUMBER
HOUSTON LEVEE RD.
FRANK RD.
SHELTON RD.
STATION RD.
BYHALIA RD.
POWELL RD.
WHITE RD.
WINCHESTER RD.
PROPOSED S.R. 385
FAYETTE COUNTY
18432
7837
5936
3406
6552
8708
22795
6553
16918
5895
2488
23014
17981
10303
8369
876
26752
3973
9823
37670
1986
57
72
23
205
175
385
86
2010 TRAFFIC MAP
COLLIERVILLE
TENNESSEE
TENNESSEE DEPARTMENT OF TRANSPORTATION
LONG RANGE AND PROJECT PLANNING DIVISIONS
U.S. DEPARTMENT OF TRANSPORTATION
FEDERAL HIGHWAY ADMINISTRATION
SCALE
790

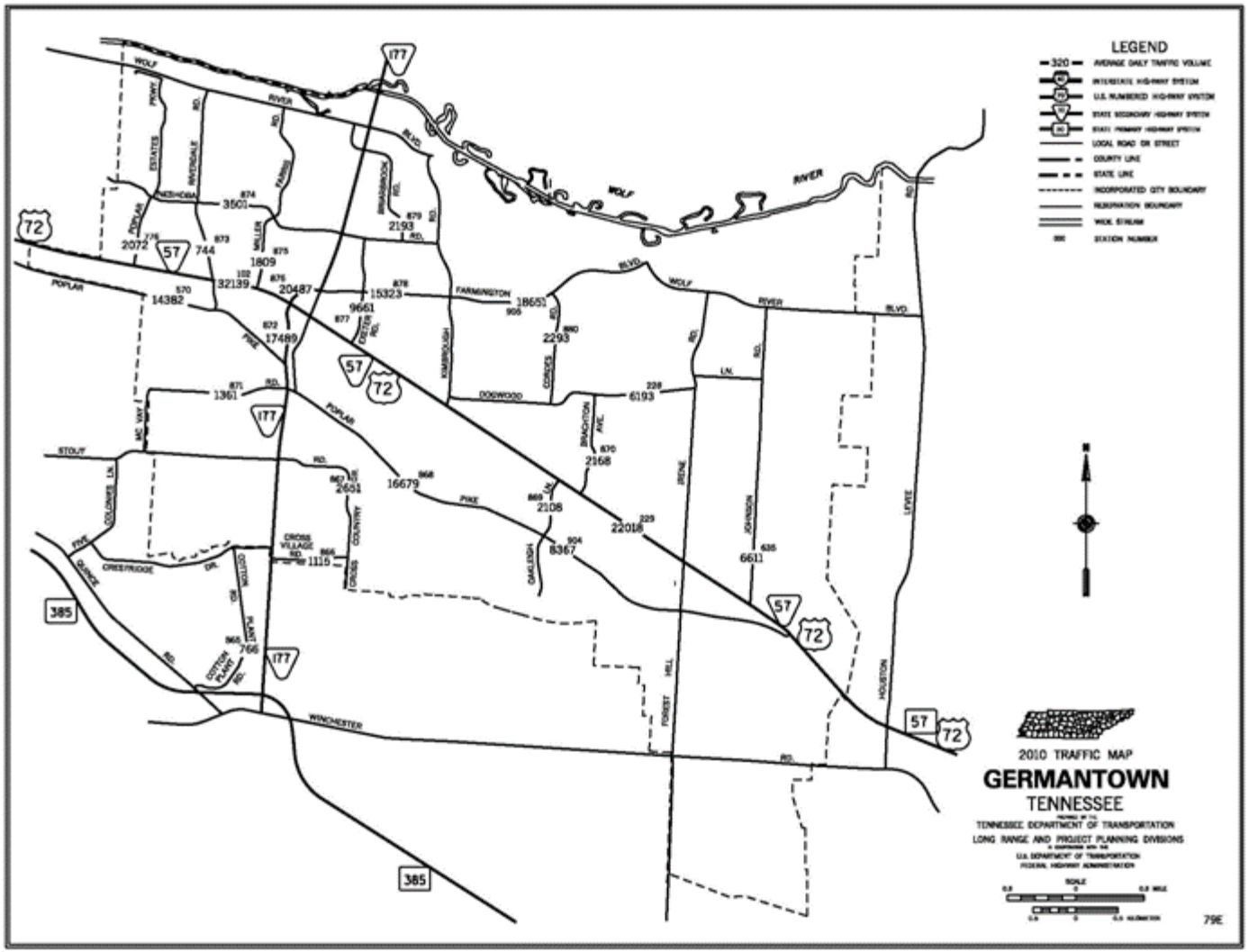
LEGEND
320 AVERAGE DAILY TRAFFIC VOLUME
INTERSTATE HIGHWAY SYSTEM
U.S. NUMBERED HIGHWAY SYSTEM
STATE SECONDARY HIGHWAY SYSTEM
STATE PRIMARY HIGHWAY SYSTEM
LOCAL ROAD OR STREET
COUNTY LINE
STATE LINE
INCORPORATED CITY BOUNDARY
RESERVATION BOUNDARY
WIDE STREAM
STATION NUMBER
2010 TRAFFIC MAP
GERMANTOWN
TENNESSEE
TENNESSEE DEPARTMENT OF TRANSPORTATION
LONG RANGE AND PROJECT PLANNING DIVISIONS
U.S. DEPARTMENT OF TRANSPORTATION
FEDERAL HIGHWAY ADMINISTRATION
SCALE
79E
WOLF RIVER BLVD.
POPLAR PIKE
FARMINGTON
DOGWOOD
STOUT RD.
WINCHESTER RD.
CROSS VILLAGE RD.
CROSS COUNTRY
COTTON PLANT RD.
CRESTRIDGE DR.
FIVE
QUINCE
COLONIES LN.
MC VAY
ESTATES PKWY.
RIVERDALE RD.
MILLER
FARRIS
BRIARBROOK RD.
KIMBROUGH
CORDES RD.
BRACHTON AVE.
OAKLEIGH
IRENE
FOREST HILL
JOHNSON
HOUSTON
LEVEE
177
72
57
385
3501
2193
2072
744
1809
32139
20487
15323
18651
14382
9661
17489
2293
1361
6193
2168
16679
2651
2108
22018
8367
6611
1115
766

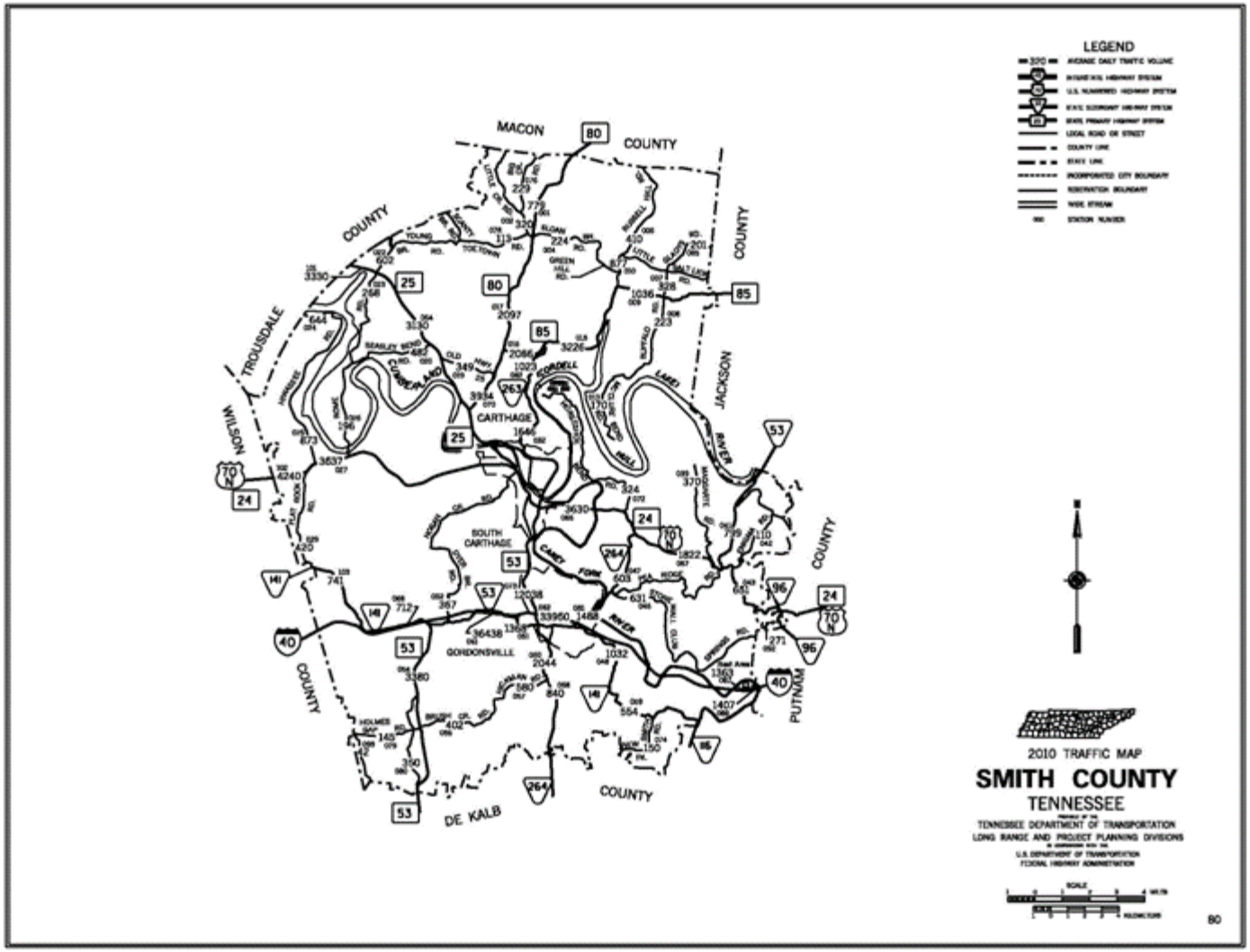
LEGEND
MACON COUNTY
TROUSDALE COUNTY
WILSON COUNTY
JACKSON COUNTY
PUTNAM COUNTY
DE KALB COUNTY
CARTHAGE
SOUTH CARTHAGE
GORDONSVILLE
CUMBERLAND RIVER
CAREY FORK RIVER
2010 TRAFFIC MAP
SMITH COUNTY
TENNESSEE
TENNESSEE DEPARTMENT OF TRANSPORTATION
LONG RANGE AND PROJECT PLANNING DIVISIONS
U.S. DEPARTMENT OF TRANSPORTATION
FEDERAL HIGHWAY ADMINISTRATION
80

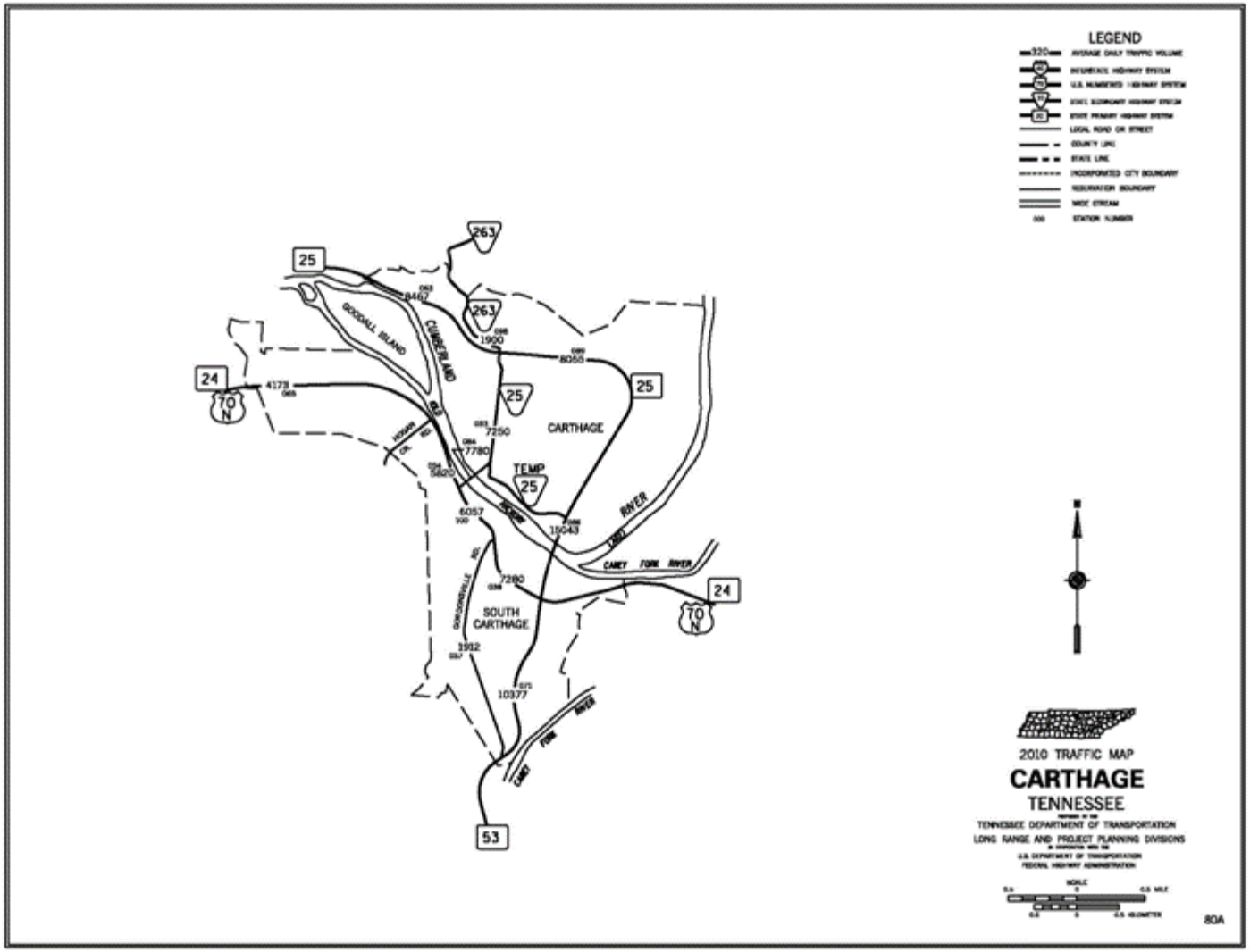
LEGEND
AVERAGE DAILY TRAFFIC VOLUME
INTERSTATE HIGHWAY SYSTEM
U.S. NUMBERED HIGHWAY SYSTEM
STATE SECONDARY HIGHWAY SYSTEM
STATE PRIMARY HIGHWAY SYSTEM
LOCAL ROAD OR STREET
COUNTY LINE
STATE LINE
INCORPORATED CITY BOUNDARY
RESERVATION BOUNDARY
WIDE STREAM
STATION NUMBER
263
25
24
70
N
GOODALL ISLAND
CUMBERLAND
CARTHAGE
TEMP
SOUTH CARTHAGE
CAREY FORK RIVER
CAREY FORK
53
2010 TRAFFIC MAP
CARTHAGE
TENNESSEE
TENNESSEE DEPARTMENT OF TRANSPORTATION
LONG RANGE AND PROJECT PLANNING DIVISIONS
U.S. DEPARTMENT OF TRANSPORTATION
FEDERAL HIGHWAY ADMINISTRATION
80A

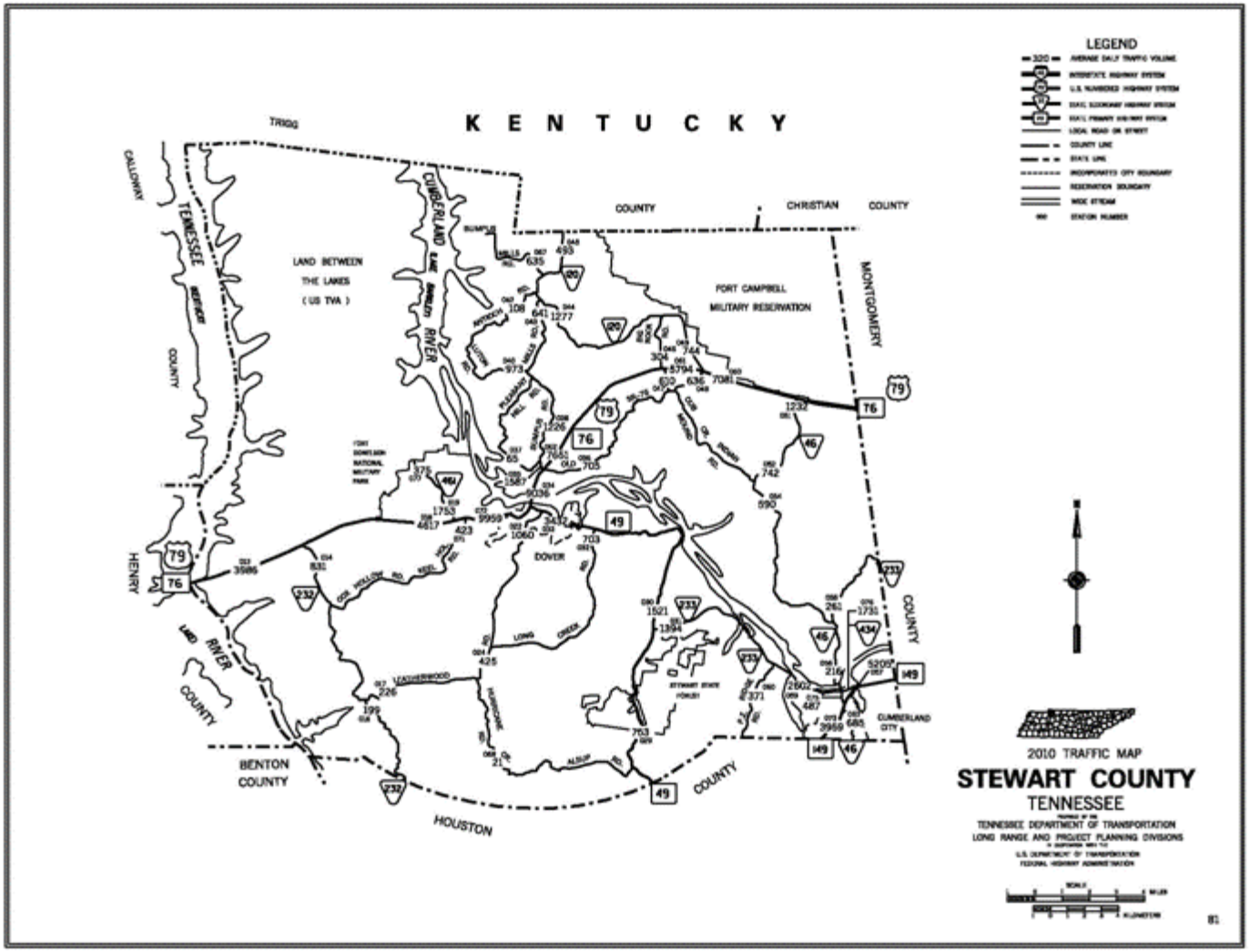
KENTUCKY
TRIGG
CALLOWAY
TENNESSEE RIVER
COUNTY
LAND BETWEEN THE LAKES (US TVA)
CUMBERLAND RIVER
COUNTY
CHRISTIAN
COUNTY
FORT CAMPBELL MILITARY RESERVATION
MONTGOMERY
COUNTY
HENRY
COUNTY
LAND RIVER
COUNTY
BENTON COUNTY
HOUSTON
COUNTY
DOVER
STEWART STATE FOREST
CUMBERLAND CITY
LEGEND
2010 TRAFFIC MAP
STEWART COUNTY
TENNESSEE
TENNESSEE DEPARTMENT OF TRANSPORTATION
LONG RANGE AND PROJECT PLANNING DIVISIONS
U.S. DEPARTMENT OF TRANSPORTATION
FEDERAL HIGHWAY ADMINISTRATION
81

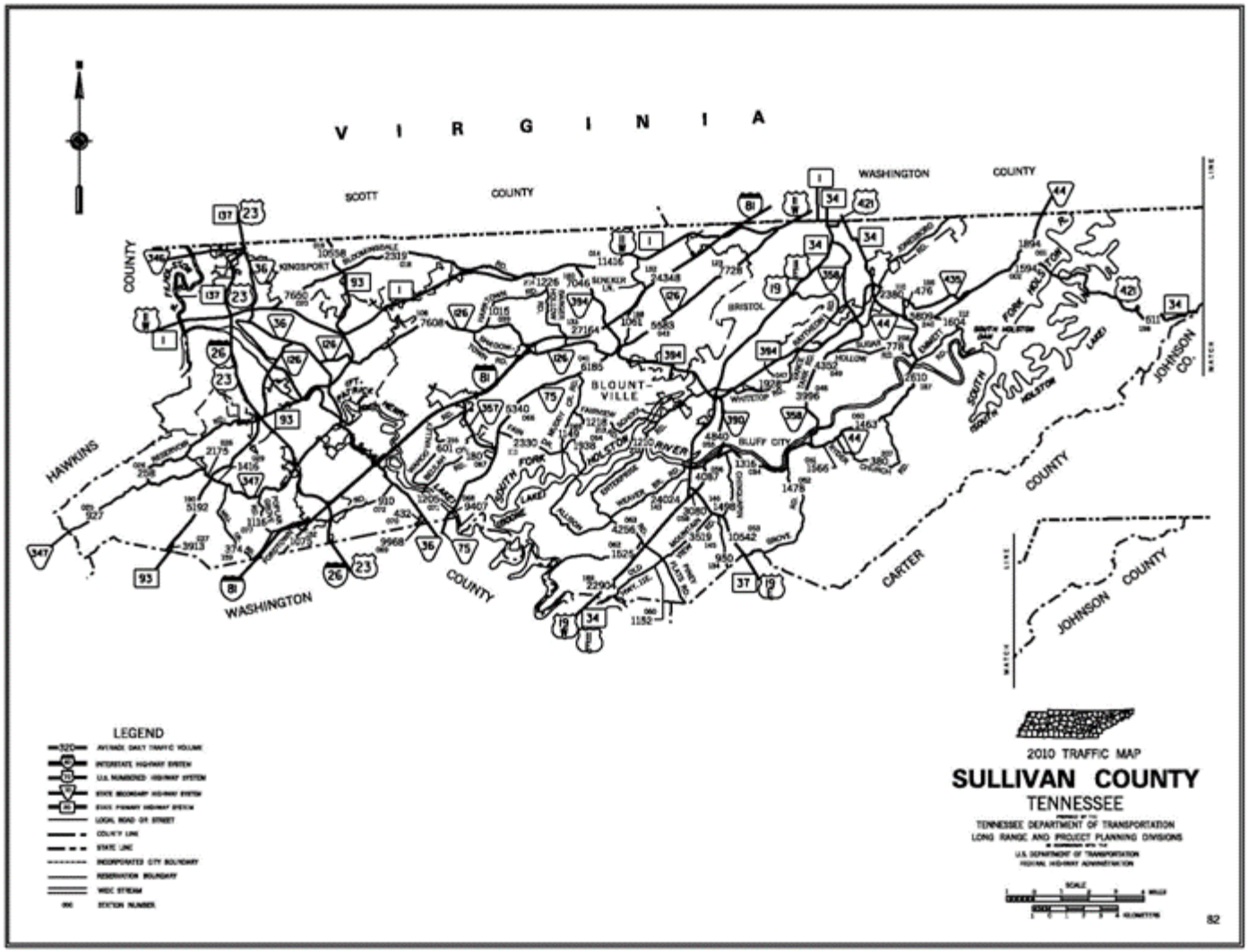
V I R G I N I A
SCOTT COUNTY
WASHINGTON COUNTY
KINGSPORT
BRISTOL
BLOUNTVILLE
BLUFF CITY
HAWKINS COUNTY
WASHINGTON COUNTY
CARTER COUNTY
JOHNSON CO.
JOHNSON COUNTY
SOUTH FORK HOLSTON LAKES
HOLSTON RIVER
LEGEND
2010 TRAFFIC MAP
SULLIVAN COUNTY
TENNESSEE
TENNESSEE DEPARTMENT OF TRANSPORTATION
LONG RANGE AND PROJECT PLANNING DIVISIONS
U.S. DEPARTMENT OF TRANSPORTATION
FEDERAL HIGHWAY ADMINISTRATION
82

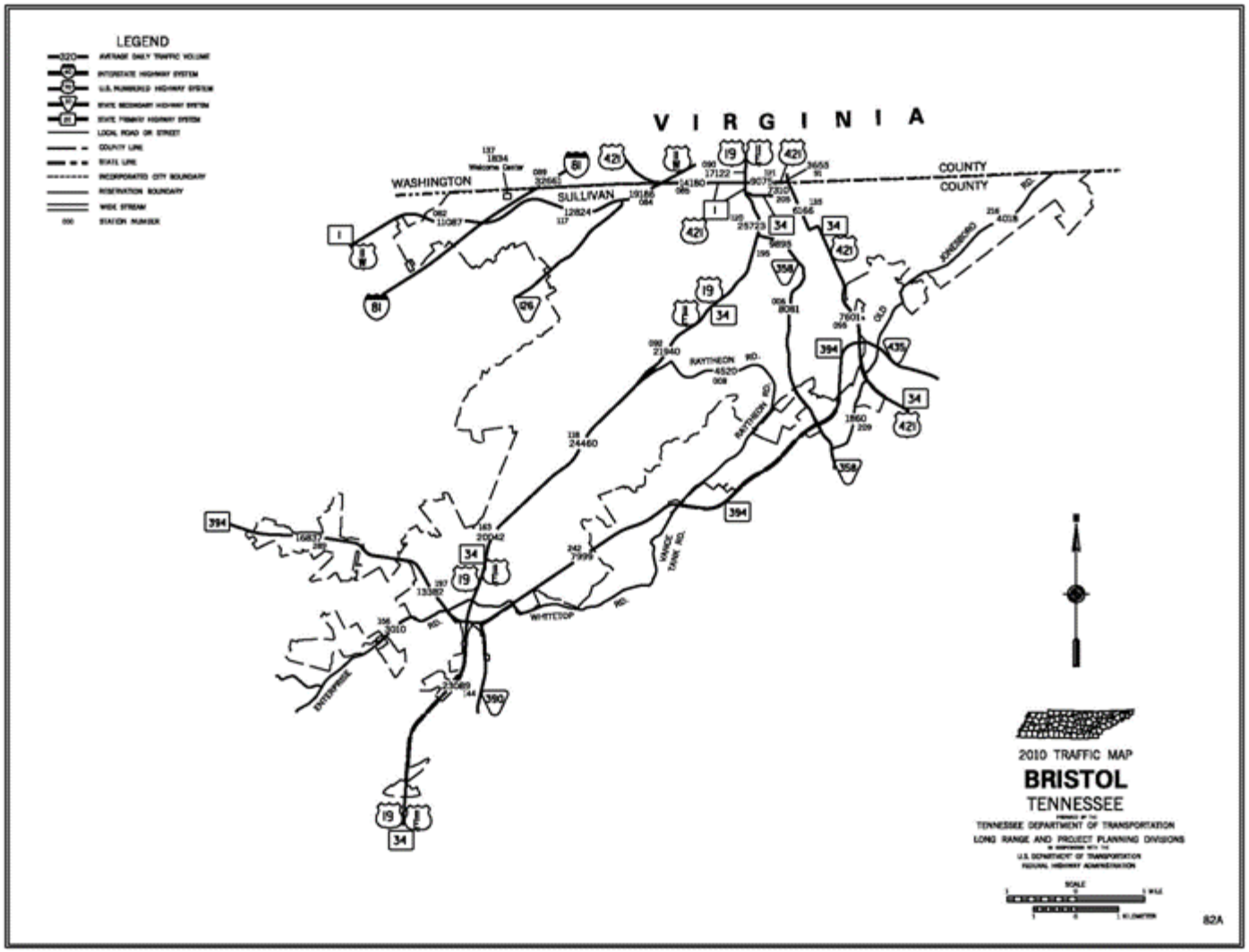
LEGEND
AVERAGE DAILY TRAFFIC VOLUME
INTERSTATE HIGHWAY SYSTEM
U.S. NUMBERED HIGHWAY SYSTEM
STATE SECONDARY HIGHWAY SYSTEM
STATE PRIMARY HIGHWAY SYSTEM
LOCAL ROAD OR STREET
COUNTY LINE
STATE LINE
INCORPORATED CITY BOUNDARY
RESERVATION BOUNDARY
WIDE STREAM
000 STATION NUMBER
VIRGINIA
WASHINGTON
SULLIVAN
COUNTY
COUNTY
RAYTHEON RD.
WHITETOP
WHITETOP RD.
VANCE DAIRY RD.
ENTERPRISE
JONESBORO
OLD
2010 TRAFFIC MAP
BRISTOL
TENNESSEE
TENNESSEE DEPARTMENT OF TRANSPORTATION
LONG RANGE AND PROJECT PLANNING DIVISIONS
U.S. DEPARTMENT OF TRANSPORTATION
FEDERAL HIGHWAY ADMINISTRATION
SCALE
82A

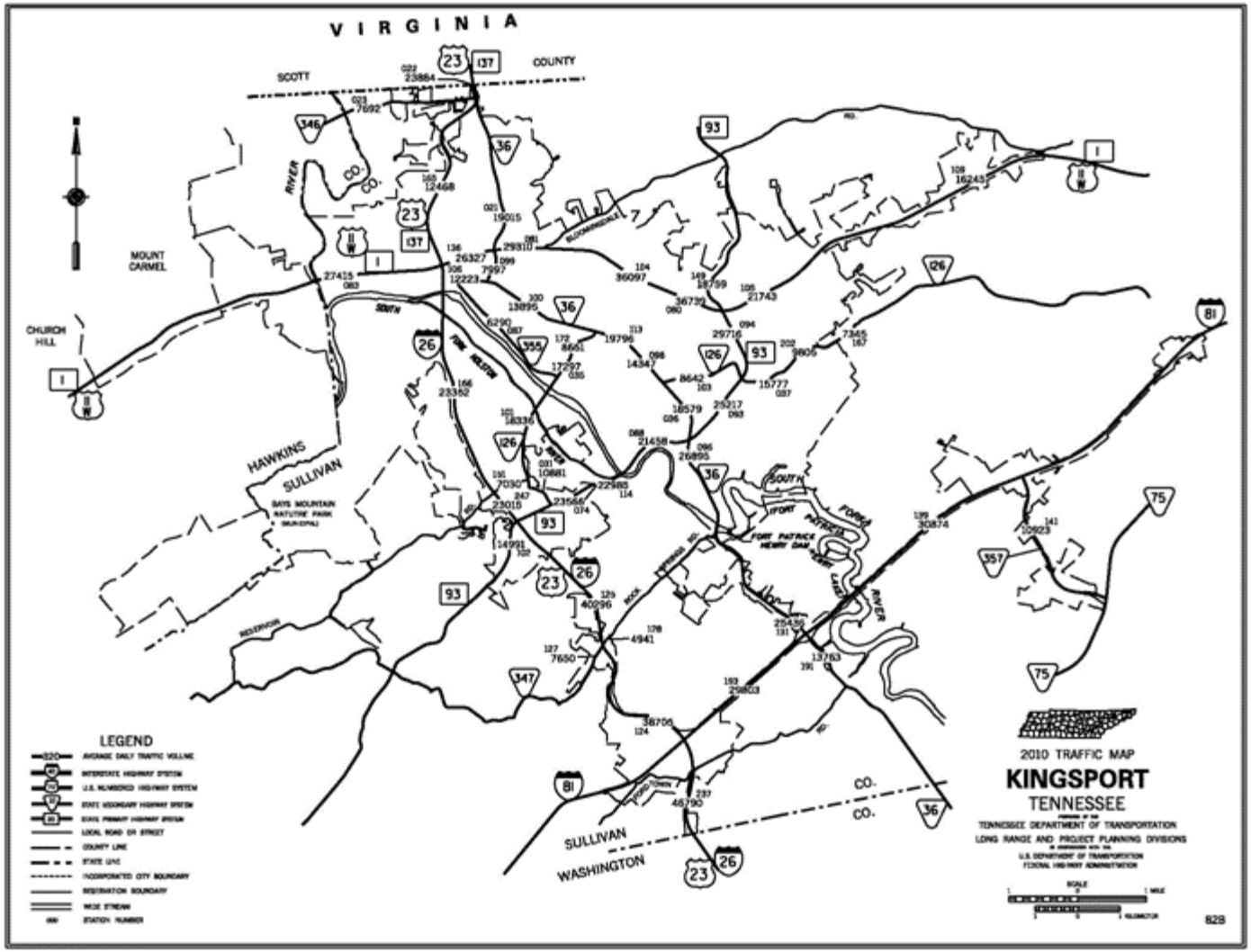
VIRGINIA
SCOTT
COUNTY
MOUNT CARMEL
CHURCH HILL
HAWKINS
SULLIVAN
SULLIVAN
WASHINGTON
CO.
CO.
RIVER
SOUTH FORK
FORT PATRICK HENRY DAM
LEGEND
2010 TRAFFIC MAP
KINGSPORT
TENNESSEE
TENNESSEE DEPARTMENT OF TRANSPORTATION
LONG RANGE AND PROJECT PLANNING DIVISIONS
U.S. DEPARTMENT OF TRANSPORTATION
FEDERAL HIGHWAY ADMINISTRATION
SCALE
828

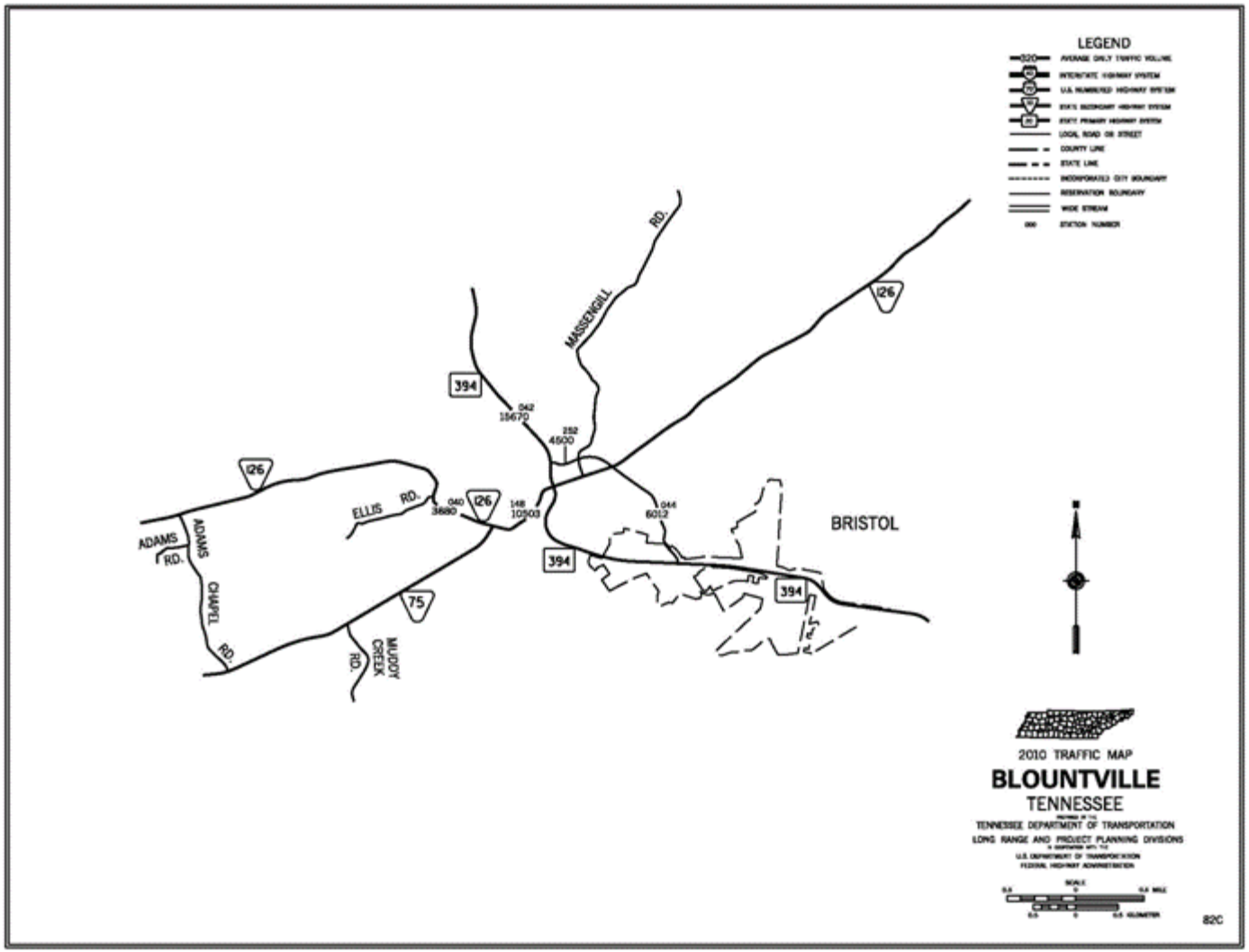
LEGEND
AVERAGE DAILY TRAFFIC VOLUME
INTERSTATE HIGHWAY SYSTEM
U.S. NUMBERED HIGHWAY SYSTEM
STATE SECONDARY HIGHWAY SYSTEM
STATE PRIMARY HIGHWAY SYSTEM
LOCAL ROAD OR STREET
COUNTY LINE
STATE LINE
INCORPORATED CITY BOUNDARY
RESERVATION BOUNDARY
WIDE STREAM
000 STATION NUMBER
MASSENGILL RD.
394
042
18670
252
4500
I26
ELLIS RD.
040
3680
148
10503
044
6012
BRISTOL
ADAMS RD.
ADAMS
CHAPEL RD.
75
MUDDY CREEK RD.
2010 TRAFFIC MAP
BLOUNTVILLE
TENNESSEE
TENNESSEE DEPARTMENT OF TRANSPORTATION
LONG RANGE AND PROJECT PLANNING DIVISIONS
U.S. DEPARTMENT OF TRANSPORTATION
FEDERAL HIGHWAY ADMINISTRATION
SCALE
0.5 0 0.5 MILE
0.5 0 0.5 KILOMETER
82C

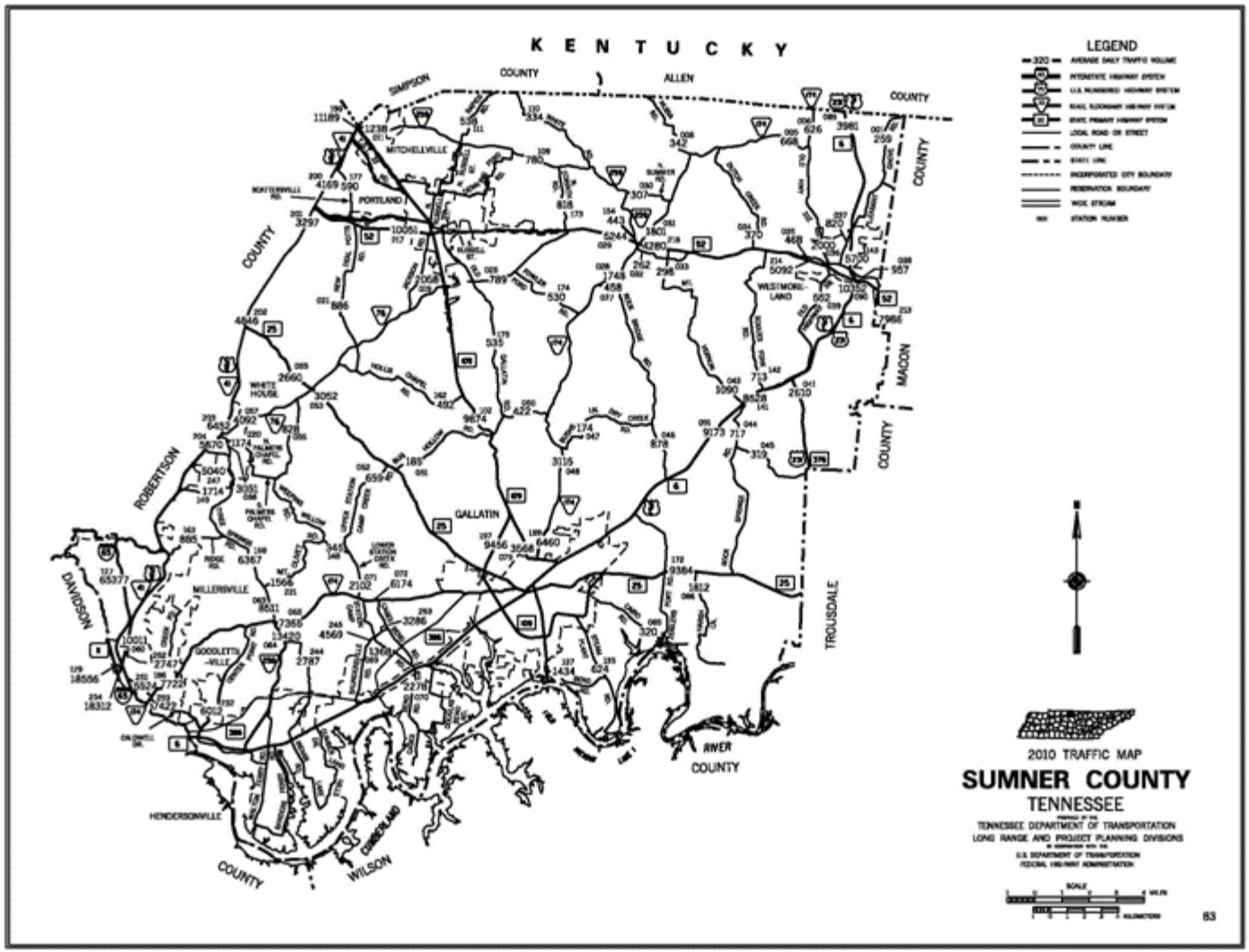
KENTUCKY
SIMPSON COUNTY
ALLEN COUNTY
MITCHELLVILLE
PORTLAND
COUNTY
ROBERTSON
WHITE HOUSE
GALLATIN
WESTMORELAND
MADISON COUNTY
TROUSDALE
DAVIDSON
MILLERSVILLE
GOODLETTSVILLE
HENDERSONVILLE
COUNTY
WILSON
CUMBERLAND RIVER
COUNTY
LEGEND
320 AVERAGE DAILY TRAFFIC VOLUME
INTERSTATE HIGHWAY SYSTEM
U.S. NUMBERED HIGHWAY SYSTEM
STATE SECONDARY HIGHWAY SYSTEM
STATE PRIMARY HIGHWAY SYSTEM
LOCAL ROAD OR STREET
COUNTY LINE
STATE LINE
INCORPORATED CITY BOUNDARY
RESERVATION BOUNDARY
WIDE STREAM
XXX STATION NUMBER
2010 TRAFFIC MAP
SUMNER COUNTY
TENNESSEE
PREPARED BY THE
TENNESSEE DEPARTMENT OF TRANSPORTATION
LONG RANGE AND PROJECT PLANNING DIVISIONS
IN COOPERATION WITH THE
U.S. DEPARTMENT OF TRANSPORTATION
FEDERAL HIGHWAY ADMINISTRATION
SCALE
MILES
KILOMETERS

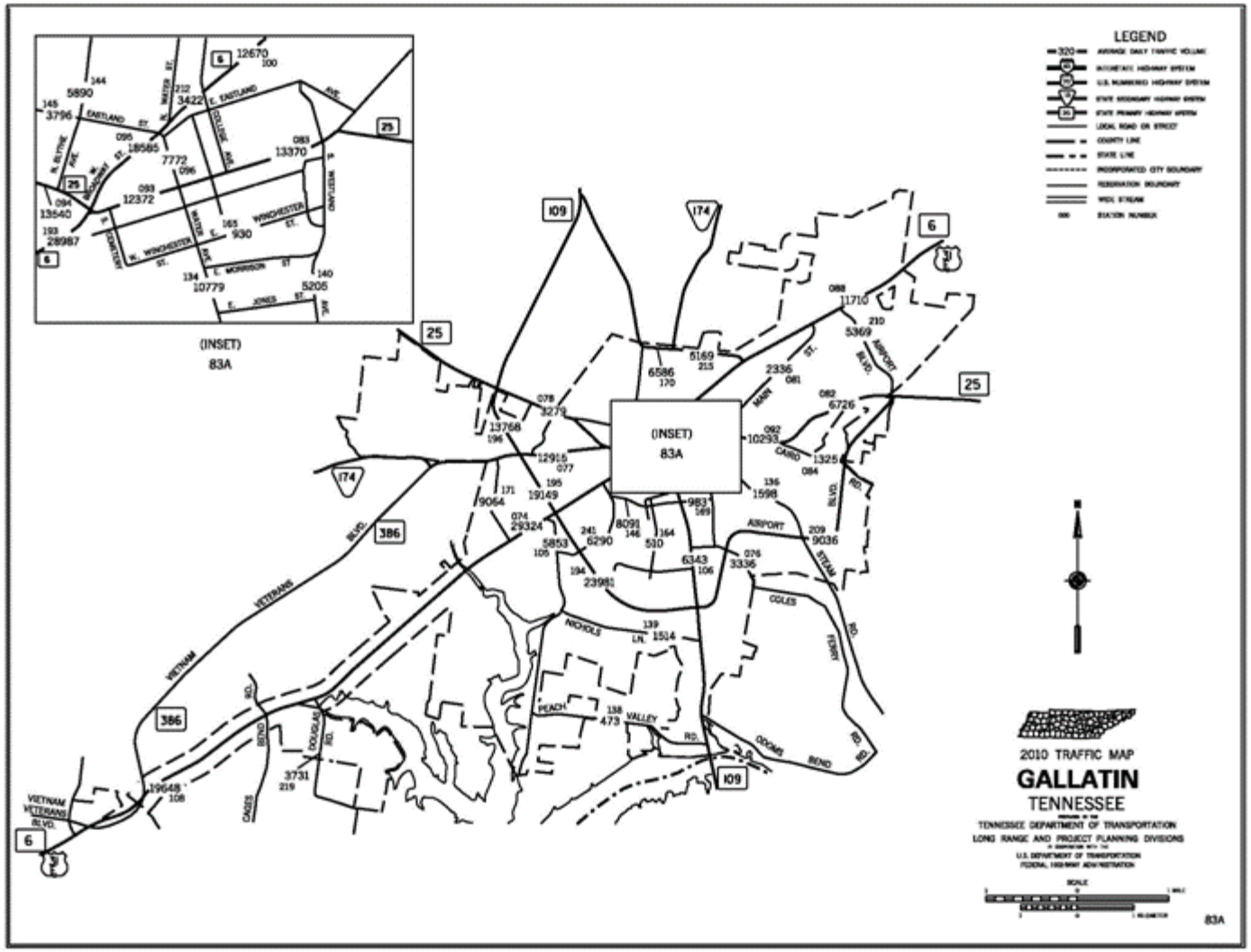
LEGEND
(INSET)
83A
2010 TRAFFIC MAP
GALLATIN
TENNESSEE
TENNESSEE DEPARTMENT OF TRANSPORTATION
LONG RANGE AND PROJECT PLANNING DIVISIONS
U.S. DEPARTMENT OF TRANSPORTATION
FEDERAL HIGHWAY ADMINISTRATION
SCALE
83A

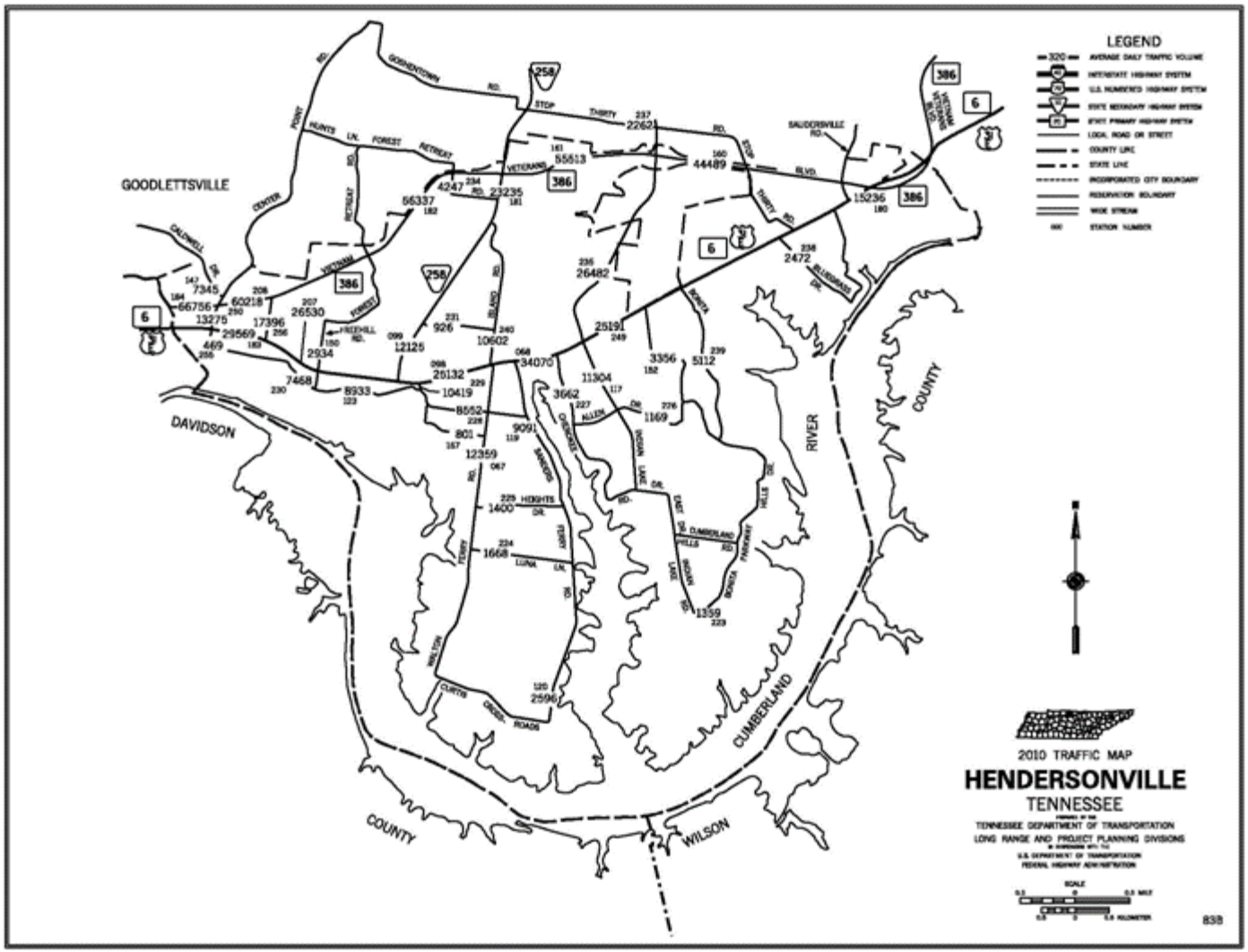
LEGEND
AVERAGE DAILY TRAFFIC VOLUME
INTERSTATE HIGHWAY SYSTEM
U.S. NUMBERED HIGHWAY SYSTEM
STATE SECONDARY HIGHWAY SYSTEM
STATE PRIMARY HIGHWAY SYSTEM
LOCAL ROAD OR STREET
COUNTY LINE
STATE LINE
INCORPORATED CITY BOUNDARY
RESERVATION BOUNDARY
WIDE STREAM
STATION NUMBER
GOODLETTSVILLE
DAVIDSON
COUNTY
WILSON
COUNTY
CUMBERLAND
RIVER
2010 TRAFFIC MAP
HENDERSONVILLE
TENNESSEE
TENNESSEE DEPARTMENT OF TRANSPORTATION
LONG RANGE AND PROJECT PLANNING DIVISIONS
U.S. DEPARTMENT OF TRANSPORTATION
FEDERAL HIGHWAY ADMINISTRATION
SCALE
838

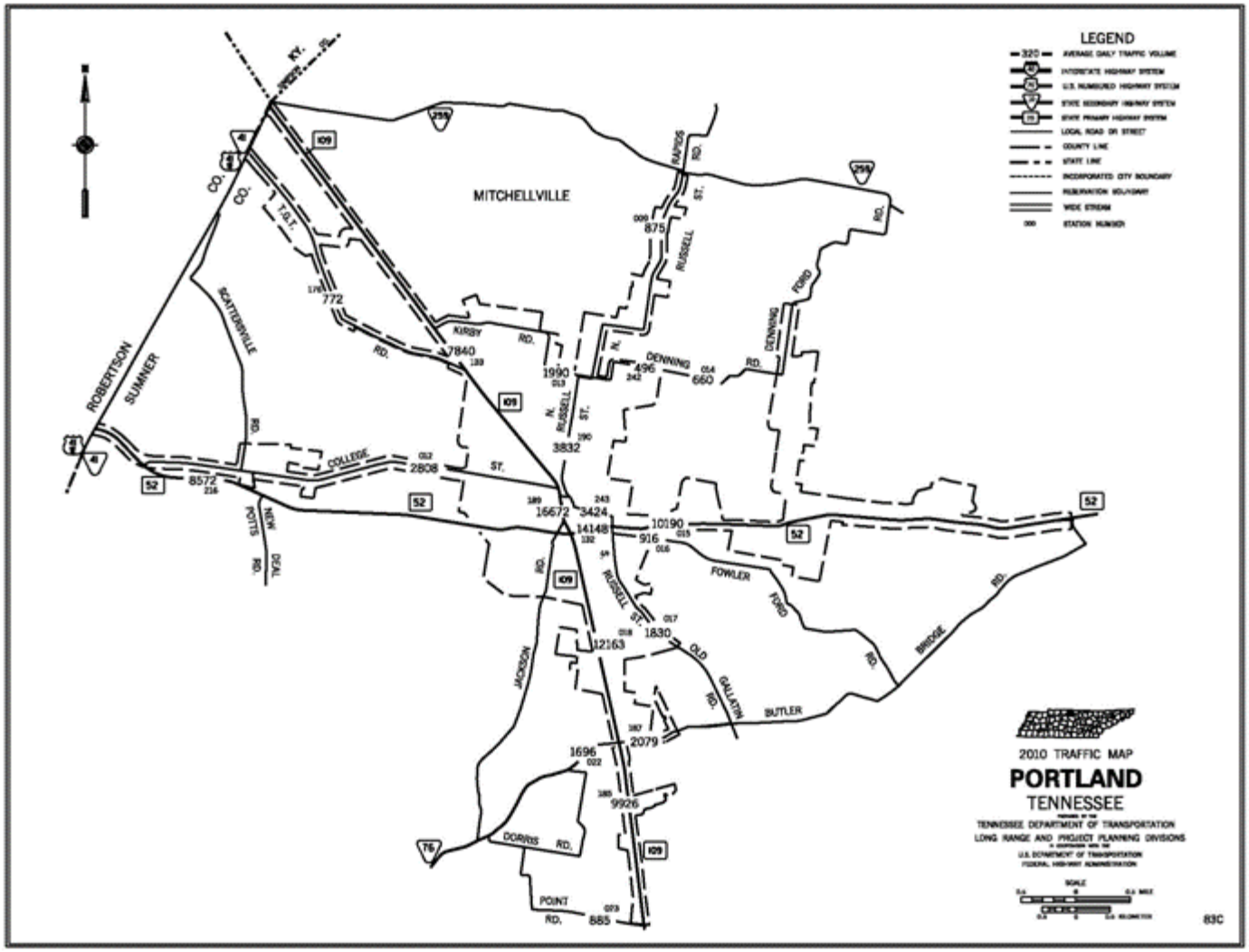
LEGEND
320 AVERAGE DAILY TRAFFIC VOLUME
INTERSTATE HIGHWAY SYSTEM
U.S. NUMBERED HIGHWAY SYSTEM
STATE SECONDARY HIGHWAY SYSTEM
STATE PRIMARY HIGHWAY SYSTEM
LOCAL ROAD OR STREET
COUNTY LINE
STATE LINE
INCORPORATED CITY BOUNDARY
RESERVATION BOUNDARY
WIDE STREAM
000 STATION NUMBER
MITCHELLVILLE
ROBERTSON
SUMNER
CO.
CO.
KY.
T.G.T.
SCATTERSVILLE
RD.
KIRBY
RD.
RAPIDS
RD.
RUSSELL
ST.
N.
DENNING
RD.
DENNING
FORD
RD.
COLLEGE
ST.
NEW
DEAL
POTTS
RD.
JACKSON
RD.
FOWLER
FORD
RD.
BRIDGE
RD.
OLD
GALLATIN
RD.
BUTLER
DORRIS
RD.
POINT
RD.
772
7840
1990
3832
875
496
660
2808
8572
16672
3424
14148
10190
916
1830
12163
2079
1696
9926
885
109
52
41
76
259
2010 TRAFFIC MAP
PORTLAND
TENNESSEE
TENNESSEE DEPARTMENT OF TRANSPORTATION
LONG RANGE AND PROJECT PLANNING DIVISIONS
U.S. DEPARTMENT OF TRANSPORTATION
FEDERAL HIGHWAY ADMINISTRATION
SCALE
83C

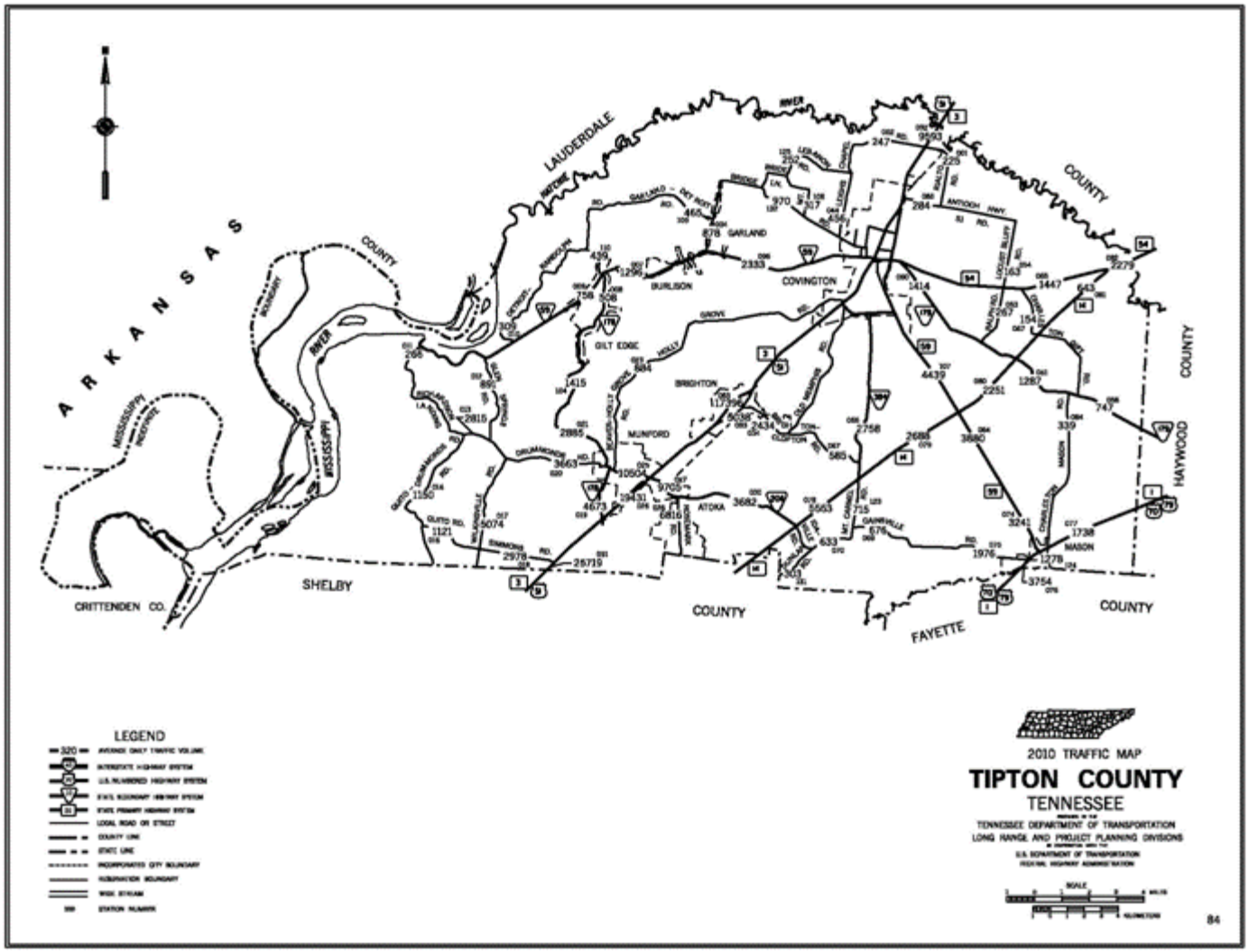
ARKANSAS
LAUDERDALE
COUNTY
HAYWOOD
COUNTY
SHELBY
COUNTY
FAYETTE
COUNTY
CRITTENDEN CO.
MISSISSIPPI
RIVER
GARLAND
BURLISON
COVINGTON
GILT EDGE
BRIGHTON
MUNFORD
ATOKA
MASON
LEGEND
2010 TRAFFIC MAP
TIPTON COUNTY
TENNESSEE
TENNESSEE DEPARTMENT OF TRANSPORTATION
LONG RANGE AND PROJECT PLANNING DIVISIONS
U.S. DEPARTMENT OF TRANSPORTATION
SCALE
84

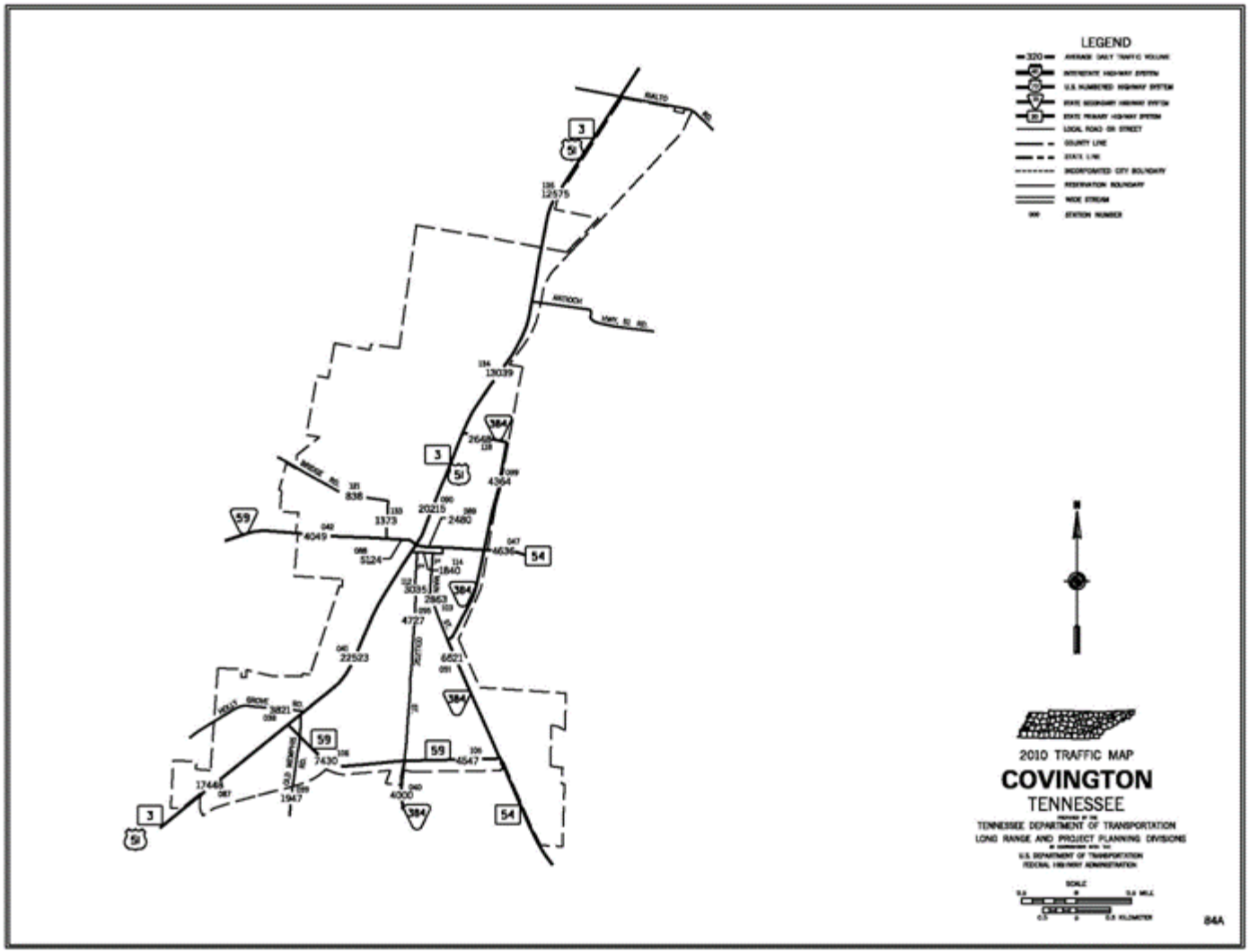
LEGEND
320 AVERAGE DAILY TRAFFIC VOLUME
INTERSTATE HIGHWAY SYSTEM
U.S. NUMBERED HIGHWAY SYSTEM
STATE SECONDARY HIGHWAY SYSTEM
STATE PRIMARY HIGHWAY SYSTEM
LOCAL ROAD OR STREET
COUNTY LINE
STATE LINE
INCORPORATED CITY BOUNDARY
RESERVATION BOUNDARY
WIDE STREAM
XXX STATION NUMBER
N
2010 TRAFFIC MAP
COVINGTON
TENNESSEE
TENNESSEE DEPARTMENT OF TRANSPORTATION
LONG RANGE AND PROJECT PLANNING DIVISIONS
U.S. DEPARTMENT OF TRANSPORTATION
FEDERAL HIGHWAY ADMINISTRATION
SCALE
0.5 0 0.5 MILE
0.5 0 0.5 KILOMETER
84A

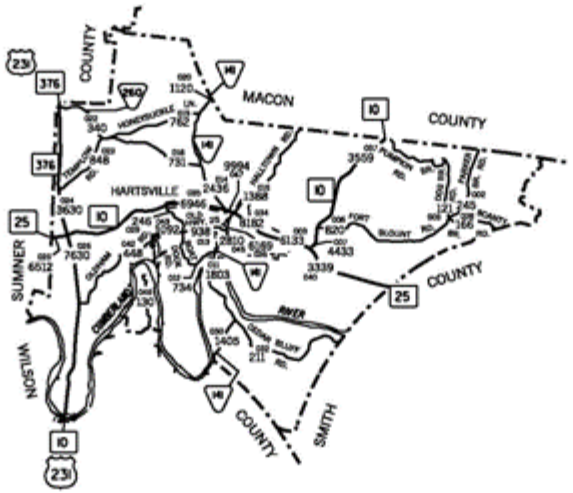

LEGEND

320 AVERAGE DAILY TRAFFIC VOLUME

INTERSTATE HIGHWAY SYSTEM

U.S. NUMBERED HIGHWAY SYSTEM

STATE SECONDARY HIGHWAY SYSTEM

STATE PRIMARY HIGHWAY SYSTEM

LOCAL ROAD OR STREET

COUNTY LINE

STATE LINE

INCORPORATED CITY BOUNDARY

RESERVATION BOUNDARY

WIDE STREAM

STATION NUMBER

2010 TRAFFIC MAP

TROUSDALE COUNTY

TENNESSEE

PREPARED BY THE

TENNESSEE DEPARTMENT OF TRANSPORTATION

LONG RANGE AND PROJECT PLANNING DIVISIONS

IN COOPERATION WITH THE

U.S. DEPARTMENT OF TRANSPORTATION

FEDERAL HIGHWAY ADMINISTRATION

SCALE

MILES

KILOMETERS

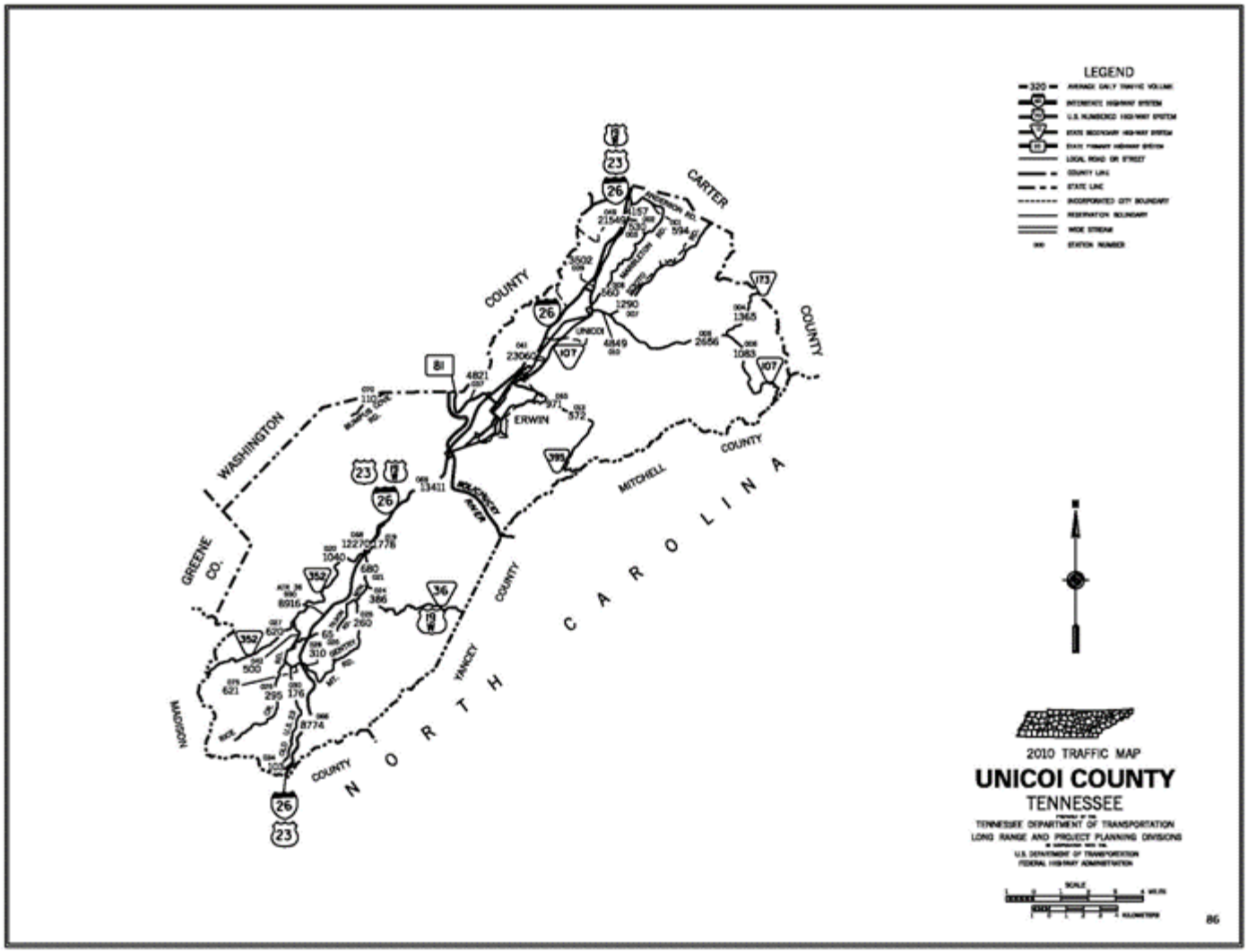
LEGEND
320 AVERAGE DAILY TRAFFIC VOLUME
INTERSTATE HIGHWAY SYSTEM
U.S. NUMBERED HIGHWAY SYSTEM
STATE SECONDARY HIGHWAY SYSTEM
STATE PRIMARY HIGHWAY SYSTEM
LOCAL ROAD OR STREET
COUNTY LINE
STATE LINE
INCORPORATED CITY BOUNDARY
RESERVATION BOUNDARY
WIDE STREAM
STATION NUMBER
CARTER COUNTY
WASHINGTON COUNTY
GREENE CO.
MADISON COUNTY
YANCEY COUNTY
MITCHELL COUNTY
NORTH CAROLINA
ERWIN
UNICOI
WOLFCRACK RIVER
2010 TRAFFIC MAP
UNICOI COUNTY
TENNESSEE
TENNESSEE DEPARTMENT OF TRANSPORTATION
LONG RANGE AND PROJECT PLANNING DIVISIONS
U.S. DEPARTMENT OF TRANSPORTATION
FEDERAL HIGHWAY ADMINISTRATION
SCALE
MILES
KILOMETERS
86

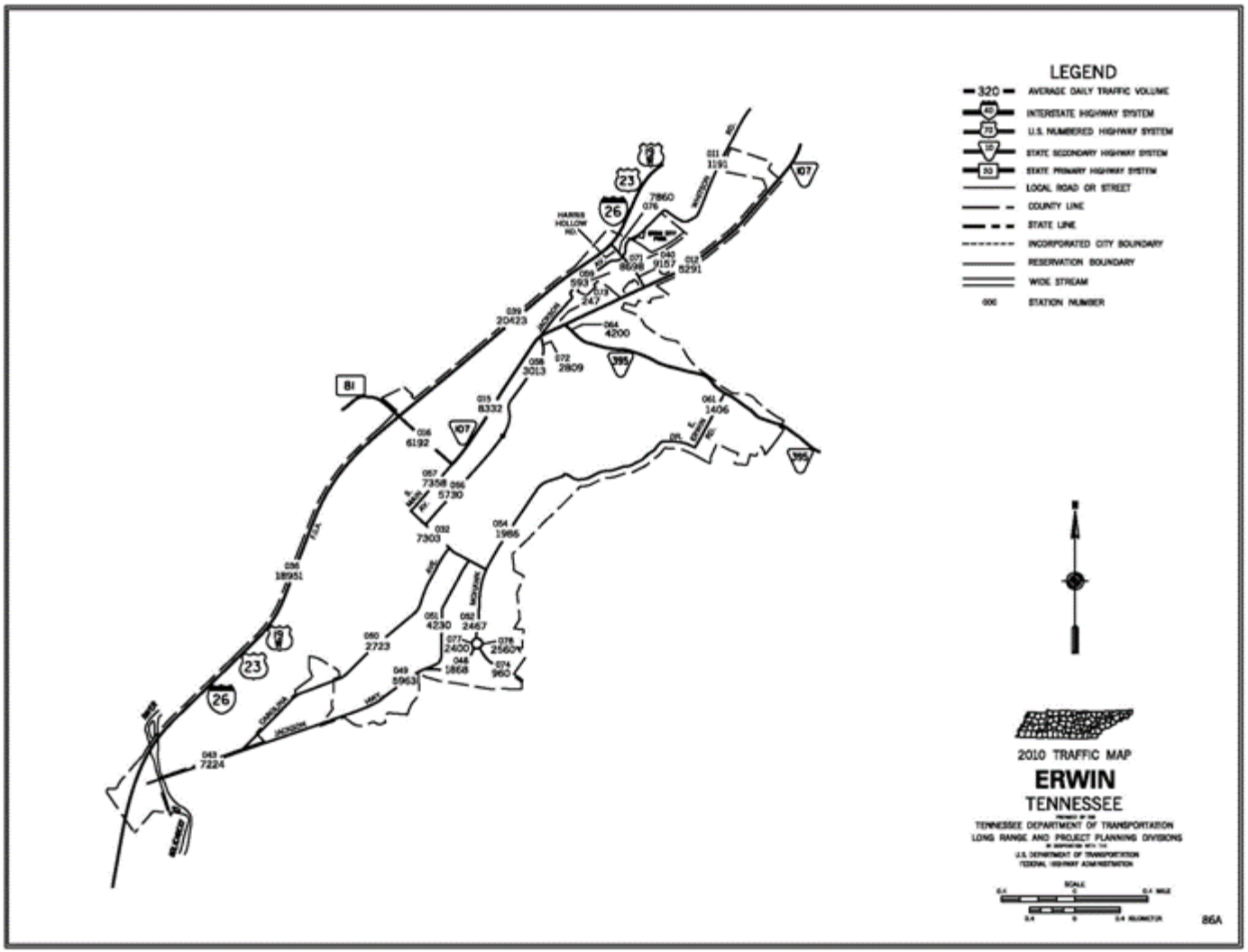
LEGEND
320 AVERAGE DAILY TRAFFIC VOLUME
INTERSTATE HIGHWAY SYSTEM
U.S. NUMBERED HIGHWAY SYSTEM
STATE SECONDARY HIGHWAY SYSTEM
STATE PRIMARY HIGHWAY SYSTEM
LOCAL ROAD OR STREET
COUNTY LINE
STATE LINE
INCORPORATED CITY BOUNDARY
RESERVATION BOUNDARY
WIDE STREAM
000 STATION NUMBER
2010 TRAFFIC MAP
ERWIN
TENNESSEE
TENNESSEE DEPARTMENT OF TRANSPORTATION
LONG RANGE AND PROJECT PLANNING DIVISIONS
U.S. DEPARTMENT OF TRANSPORTATION
FEDERAL HIGHWAY ADMINISTRATION
SCALE
0.4 0 0.4 MILE
0.4 0 0.4 KILOMETER
86A

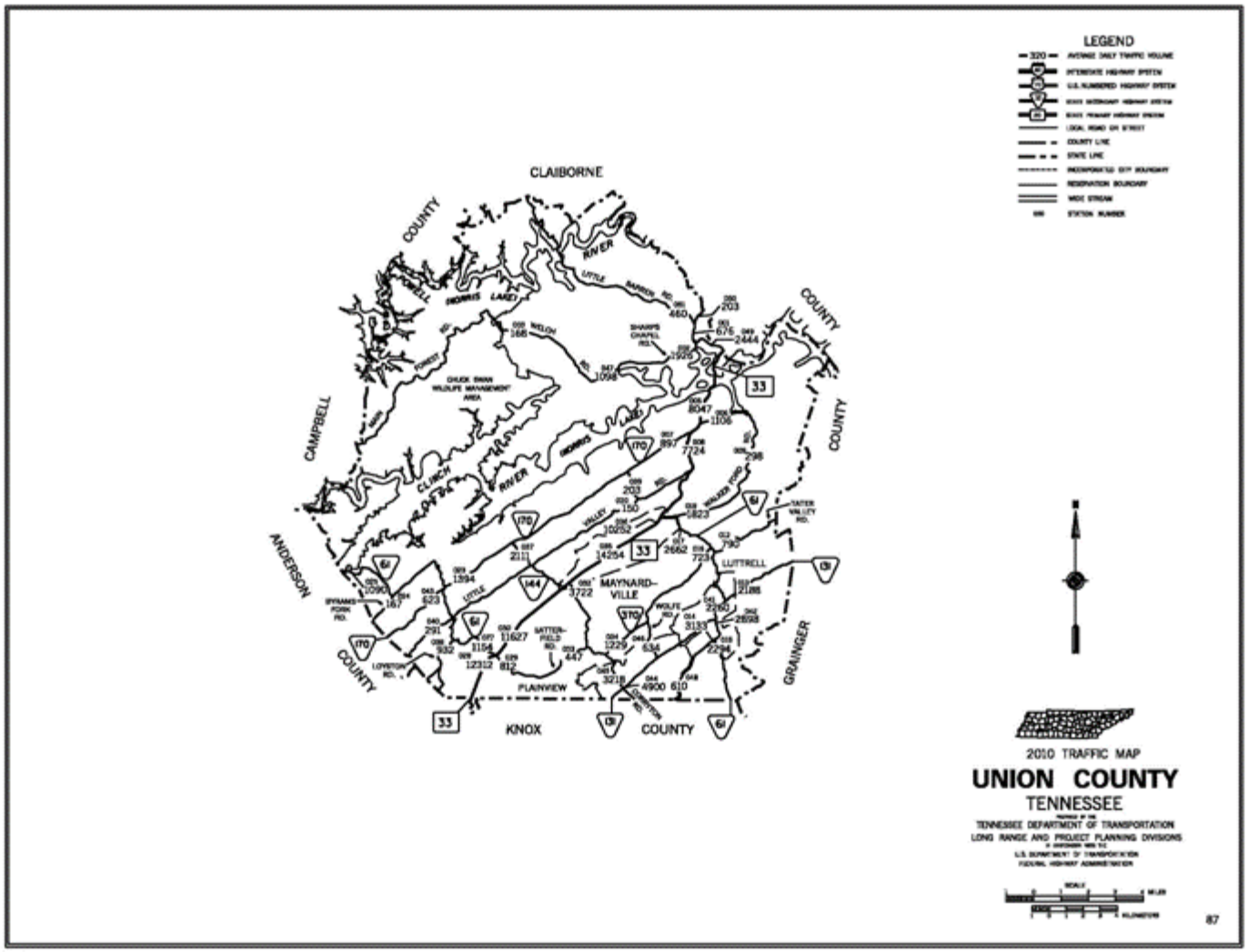
LEGEND
CLAIBORNE
COUNTY
CAMPBELL
ANDERSON
COUNTY
KNOX
COUNTY
GRAINGER
COUNTY
COUNTY
CLINCH
RIVER
MAYNARD-
VILLE
LUTTRELL
PLAINVIEW
2010 TRAFFIC MAP
UNION COUNTY
TENNESSEE
TENNESSEE DEPARTMENT OF TRANSPORTATION
LONG RANGE AND PROJECT PLANNING DIVISIONS
87

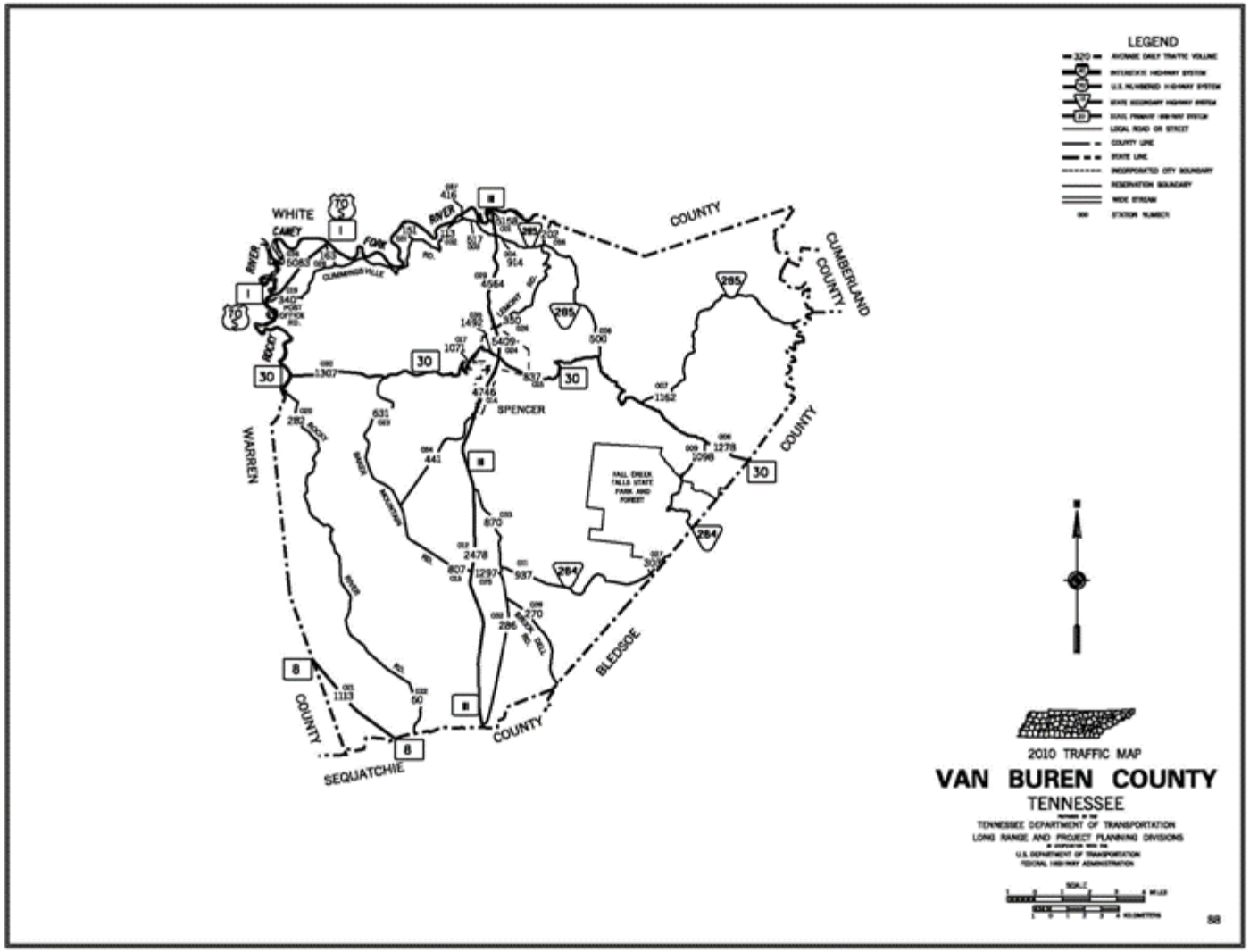
LEGEND
WHITE
CAREY
RIVER
FORK
CUMMINGSVILLE
ROCKY
SPENCER
WARREN
COUNTY
CUMBERLAND
COUNTY
BLEDSOE
COUNTY
SEQUATCHIE
COUNTY
FALL CREEK FALLS STATE PARK AND FOREST
2010 TRAFFIC MAP
VAN BUREN COUNTY
TENNESSEE
TENNESSEE DEPARTMENT OF TRANSPORTATION
LONG RANGE AND PROJECT PLANNING DIVISIONS
U.S. DEPARTMENT OF TRANSPORTATION
FEDERAL HIGHWAY ADMINISTRATION
SCALE
MILES
KILOMETERS
88

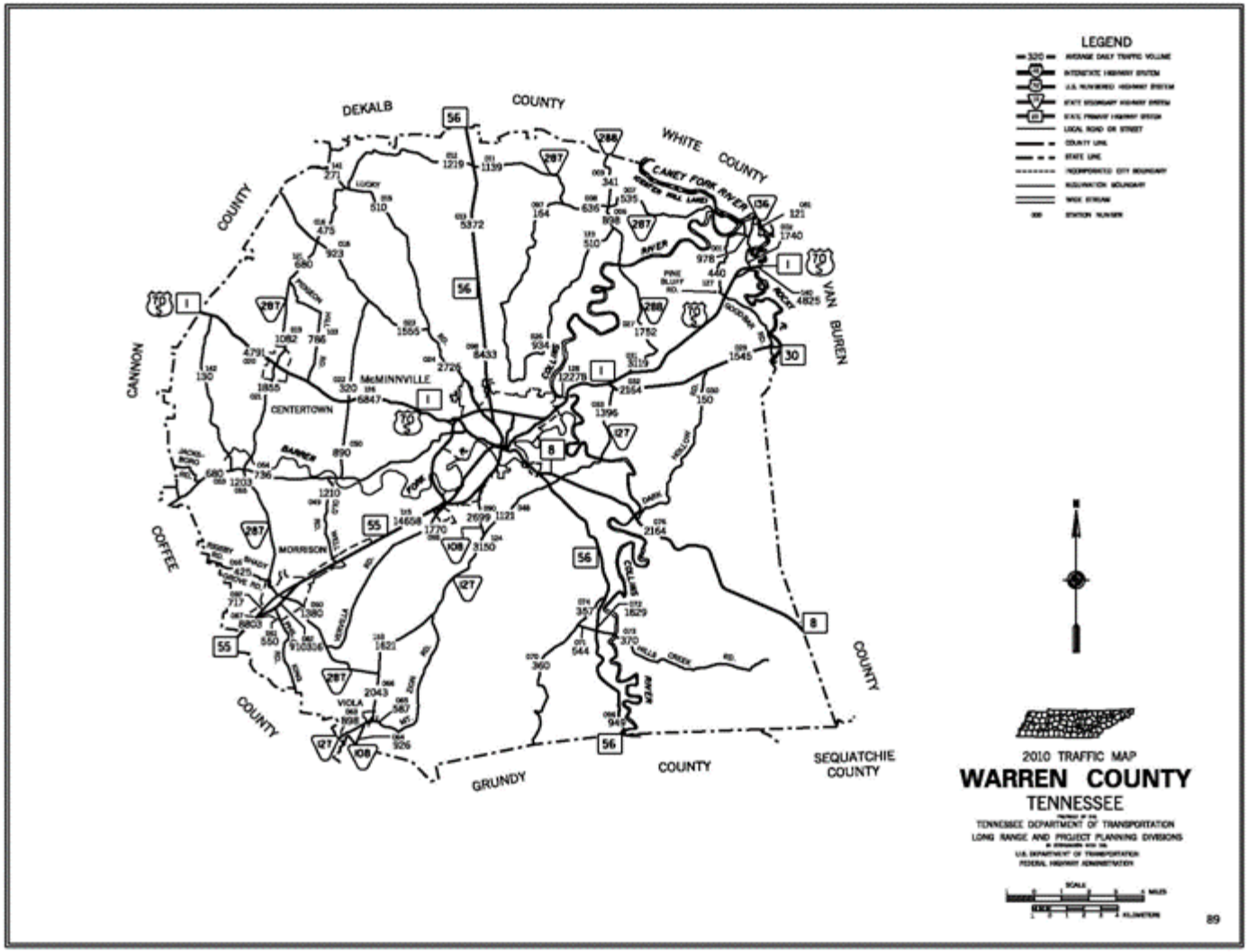
DEKALB COUNTY
WHITE COUNTY
CANEY FORK RIVER
CANNON COUNTY
VAN BUREN COUNTY
McMINNVILLE
CENTERTOWN
COFFEE COUNTY
MORRISON
VIOLA
GRUNDY COUNTY
SEQUATCHIE COUNTY
LEGEND
2010 TRAFFIC MAP
WARREN COUNTY
TENNESSEE
TENNESSEE DEPARTMENT OF TRANSPORTATION
LONG RANGE AND PROJECT PLANNING DIVISIONS
U.S. DEPARTMENT OF TRANSPORTATION
FEDERAL HIGHWAY ADMINISTRATION

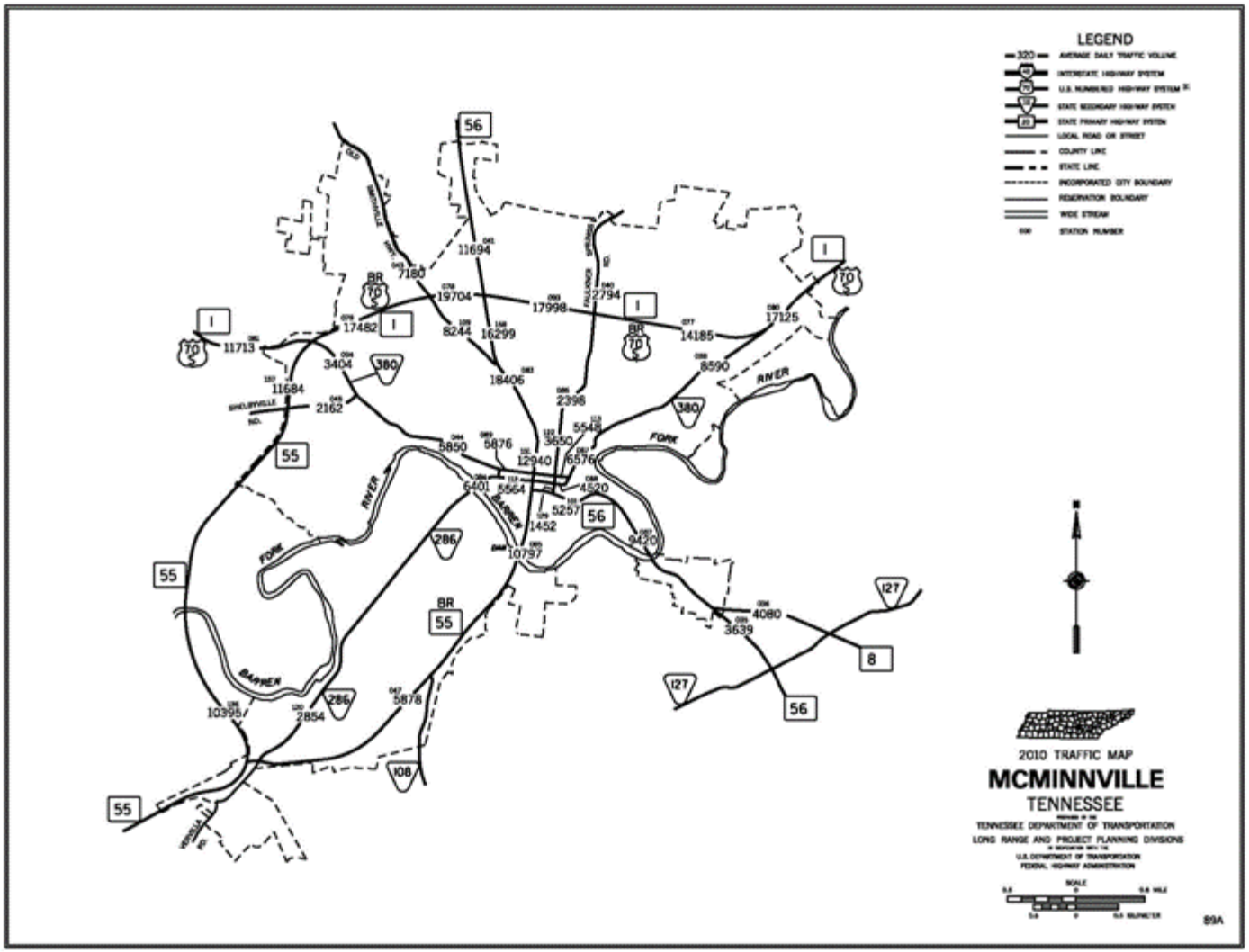
LEGEND
320 AVERAGE DAILY TRAFFIC VOLUME
INTERSTATE HIGHWAY SYSTEM
U.S. NUMBERED HIGHWAY SYSTEM
STATE SECONDARY HIGHWAY SYSTEM
STATE PRIMARY HIGHWAY SYSTEM
LOCAL ROAD OR STREET
COUNTY LINE
STATE LINE
INCORPORATED CITY BOUNDARY
RESERVATION BOUNDARY
WIDE STREAM
000 STATION NUMBER
2010 TRAFFIC MAP
MCMINNVILLE
TENNESSEE
TENNESSEE DEPARTMENT OF TRANSPORTATION
LONG RANGE AND PROJECT PLANNING DIVISIONS
U.S. DEPARTMENT OF TRANSPORTATION
FEDERAL HIGHWAY ADMINISTRATION
SCALE
89A

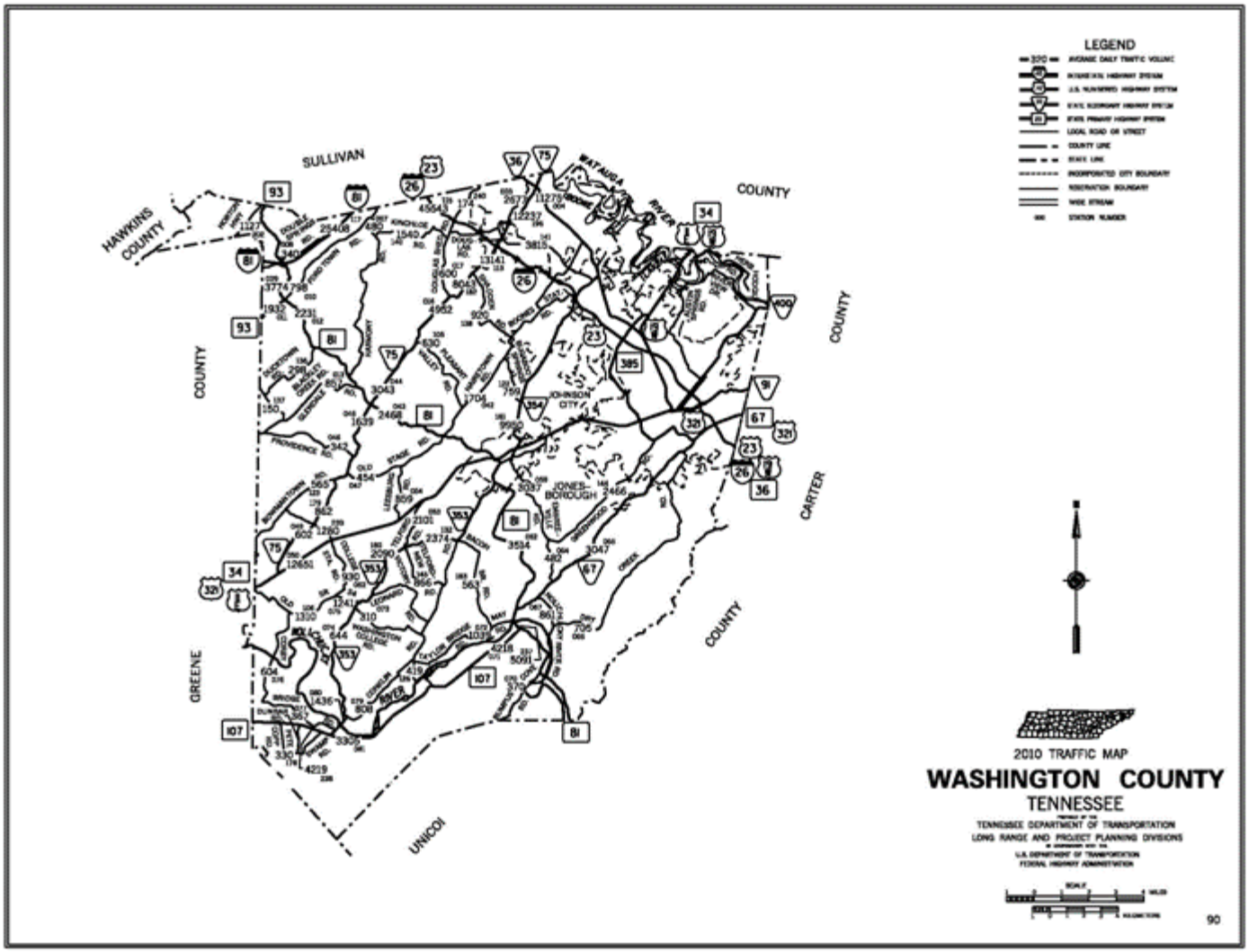
LEGEND
SULLIVAN
COUNTY
HAWKINS
COUNTY
WATAUGA
RIVER
COUNTY
COUNTY
CARTER
COUNTY
GREENE
UNICOI
JOHNSON CITY
JONES-
BOROUGH
2010 TRAFFIC MAP
WASHINGTON COUNTY
TENNESSEE
TENNESSEE DEPARTMENT OF TRANSPORTATION
LONG RANGE AND PROJECT PLANNING DIVISIONS
U.S. DEPARTMENT OF TRANSPORTATION
FEDERAL HIGHWAY ADMINISTRATION
90

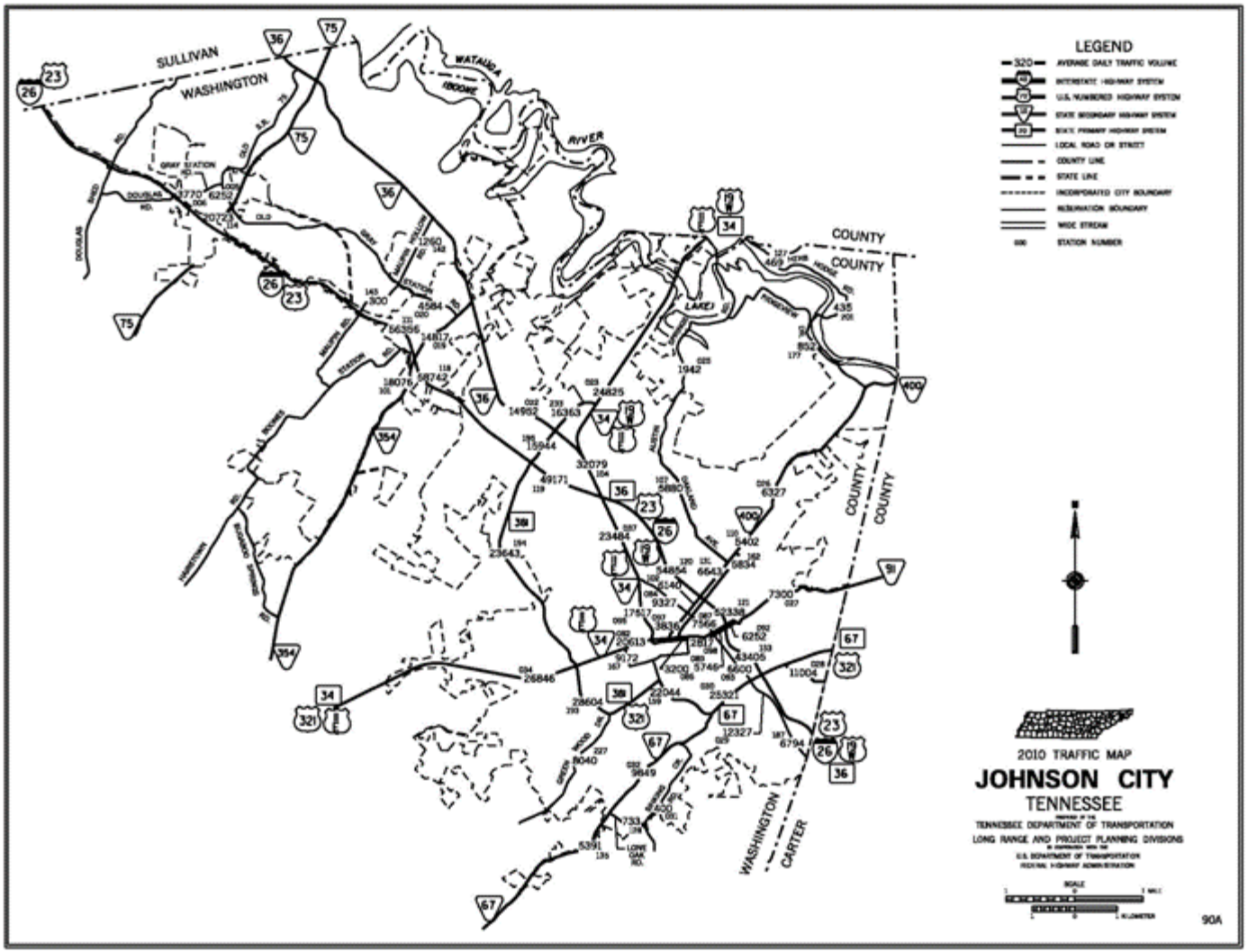
LEGEND
320 AVERAGE DAILY TRAFFIC VOLUME
INTERSTATE HIGHWAY SYSTEM
U.S. NUMBERED HIGHWAY SYSTEM
STATE SECONDARY HIGHWAY SYSTEM
STATE PRIMARY HIGHWAY SYSTEM
LOCAL ROAD OR STREET
COUNTY LINE
STATE LINE
INCORPORATED CITY BOUNDARY
RESERVATION BOUNDARY
WIDE STREAM
000 STATION NUMBER
SULLIVAN
WASHINGTON
WATAUGA
BOONE
RIVER
COUNTY
COUNTY
COUNTY
COUNTY
WASHINGTON
CARTER
2010 TRAFFIC MAP
JOHNSON CITY
TENNESSEE
TENNESSEE DEPARTMENT OF TRANSPORTATION
LONG RANGE AND PROJECT PLANNING DIVISIONS
U.S. DEPARTMENT OF TRANSPORTATION
SCALE
90A

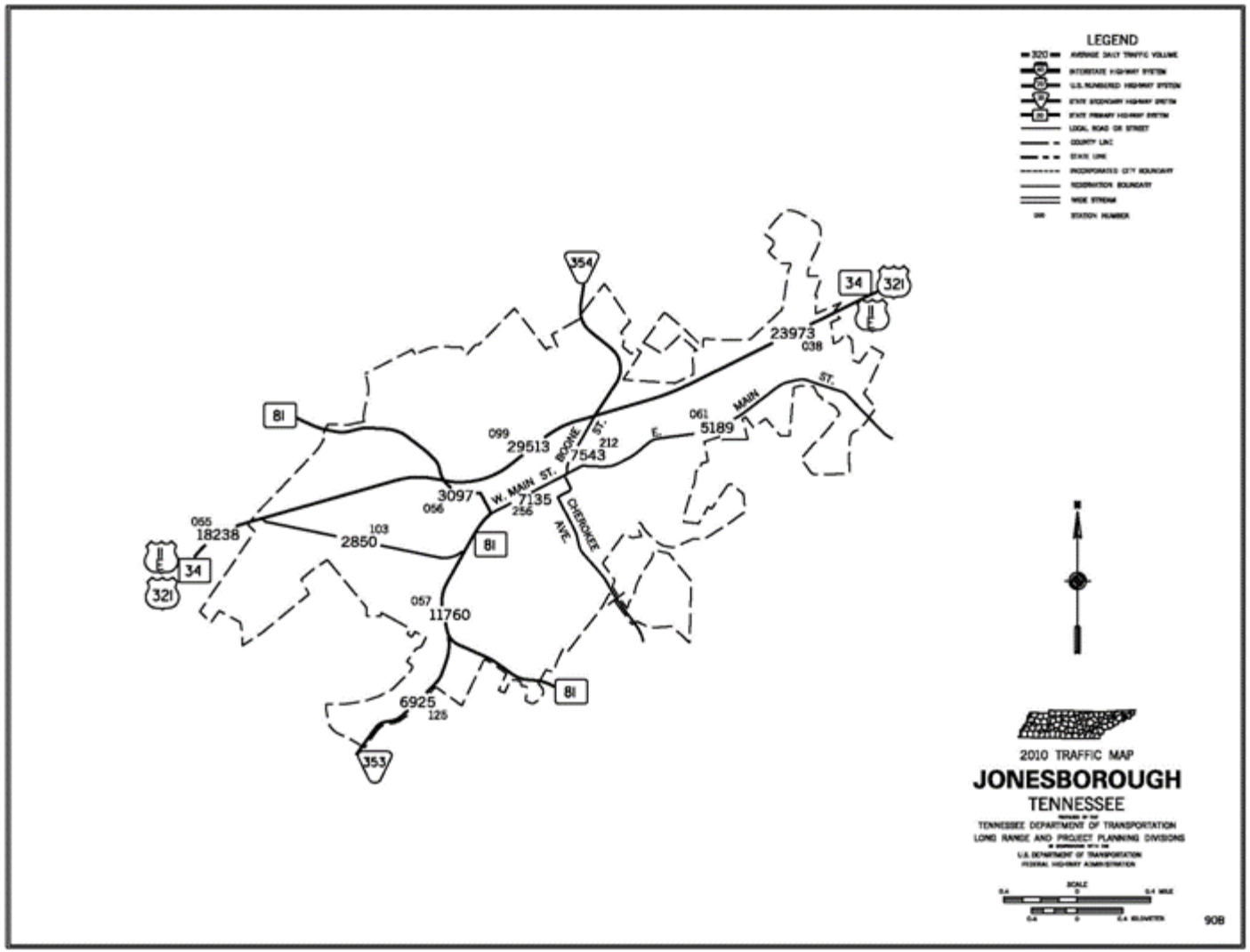
LEGEND
320 AVERAGE DAILY TRAFFIC VOLUME
INTERSTATE HIGHWAY SYSTEM
U.S. NUMBERED HIGHWAY SYSTEM
STATE SECONDARY HIGHWAY SYSTEM
STATE PRIMARY HIGHWAY SYSTEM
LOCAL ROAD OR STREET
COUNTY LINE
STATE LINE
INCORPORATED CITY BOUNDARY
RESERVATION BOUNDARY
WIDE STREAM
000 STATION NUMBER
354
34
321
23973
038
81
099
29513
BOONE ST.
212
7543
E.
061
5189
MAIN ST.
3097
056
W. MAIN ST.
7135
256
055
18238
103
2850
CHEROKEE AVE.
057
11760
6925
125
353
2010 TRAFFIC MAP
JONESBOROUGH
TENNESSEE
TENNESSEE DEPARTMENT OF TRANSPORTATION
LONG RANGE AND PROJECT PLANNING DIVISIONS
U.S. DEPARTMENT OF TRANSPORTATION
FEDERAL HIGHWAY ADMINISTRATION
SCALE
0.4 0 0.4 MILE
0.4 0 0.4 KILOMETER
908

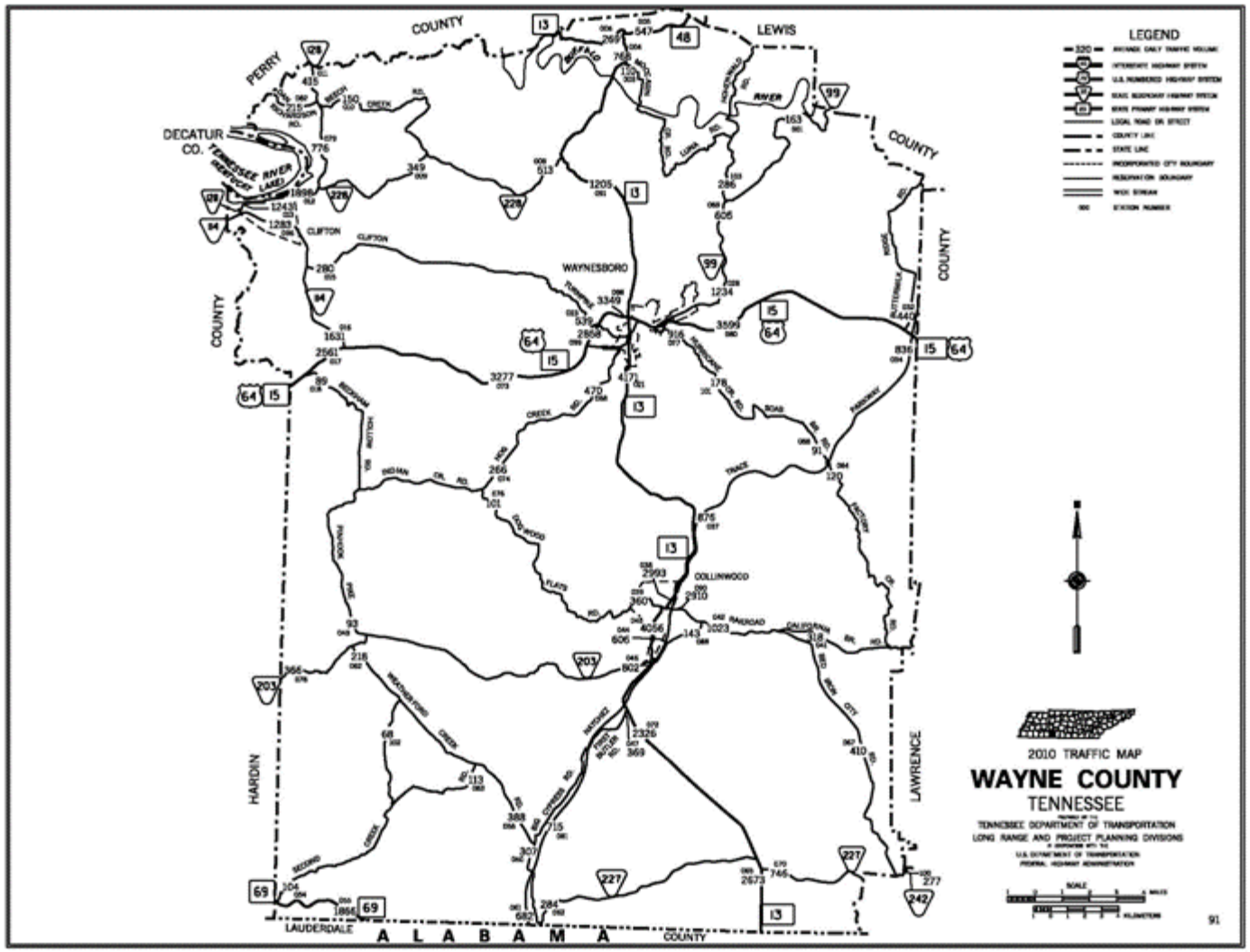
LEGEND
2010 TRAFFIC MAP
WAYNE COUNTY
TENNESSEE
TENNESSEE DEPARTMENT OF TRANSPORTATION
LONG RANGE AND PROJECT PLANNING DIVISIONS
U.S. DEPARTMENT OF TRANSPORTATION
FEDERAL HIGHWAY ADMINISTRATION
SCALE
WAYNESBORO
COLLINWOOD
PERRY COUNTY
LEWIS COUNTY
DECATUR CO.
HARDIN COUNTY
LAWRENCE COUNTY
LAUDERDALE COUNTY
ALABAMA
TENNESSEE RIVER
91

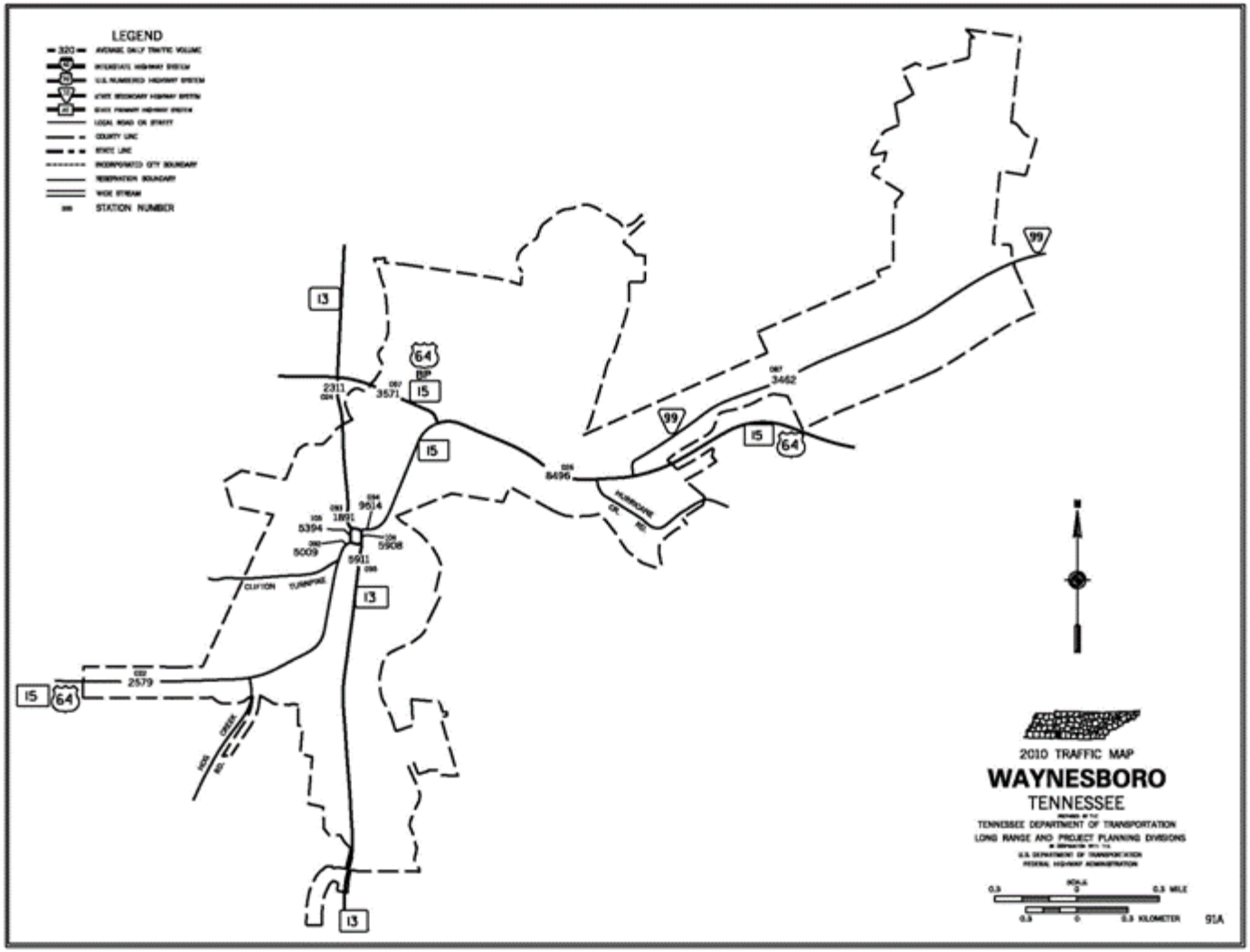
LEGEND
320 AVERAGE DAILY TRAFFIC VOLUME
INTERSTATE HIGHWAY SYSTEM
U.S. NUMBERED HIGHWAY SYSTEM
STATE SECONDARY HIGHWAY SYSTEM
STATE PRIMARY HIGHWAY SYSTEM
LOCAL ROAD OR STREET
COUNTY LINE
STATE LINE
INCORPORATED CITY BOUNDARY
RESERVATION BOUNDARY
WIDE STREAM
555 STATION NUMBER
13
64
15
99
2311
3571
3462
8496
1891
9014
5394
5009
5908
9911
2579
CLIFTON TURNPIKE
2010 TRAFFIC MAP
WAYNESBORO
TENNESSEE
TENNESSEE DEPARTMENT OF TRANSPORTATION
LONG RANGE AND PROJECT PLANNING DIVISIONS
U.S. DEPARTMENT OF TRANSPORTATION
FEDERAL HIGHWAY ADMINISTRATION
SCALE
0.3 0 0.3 MILE
0.3 0 0.3 KILOMETER
91A

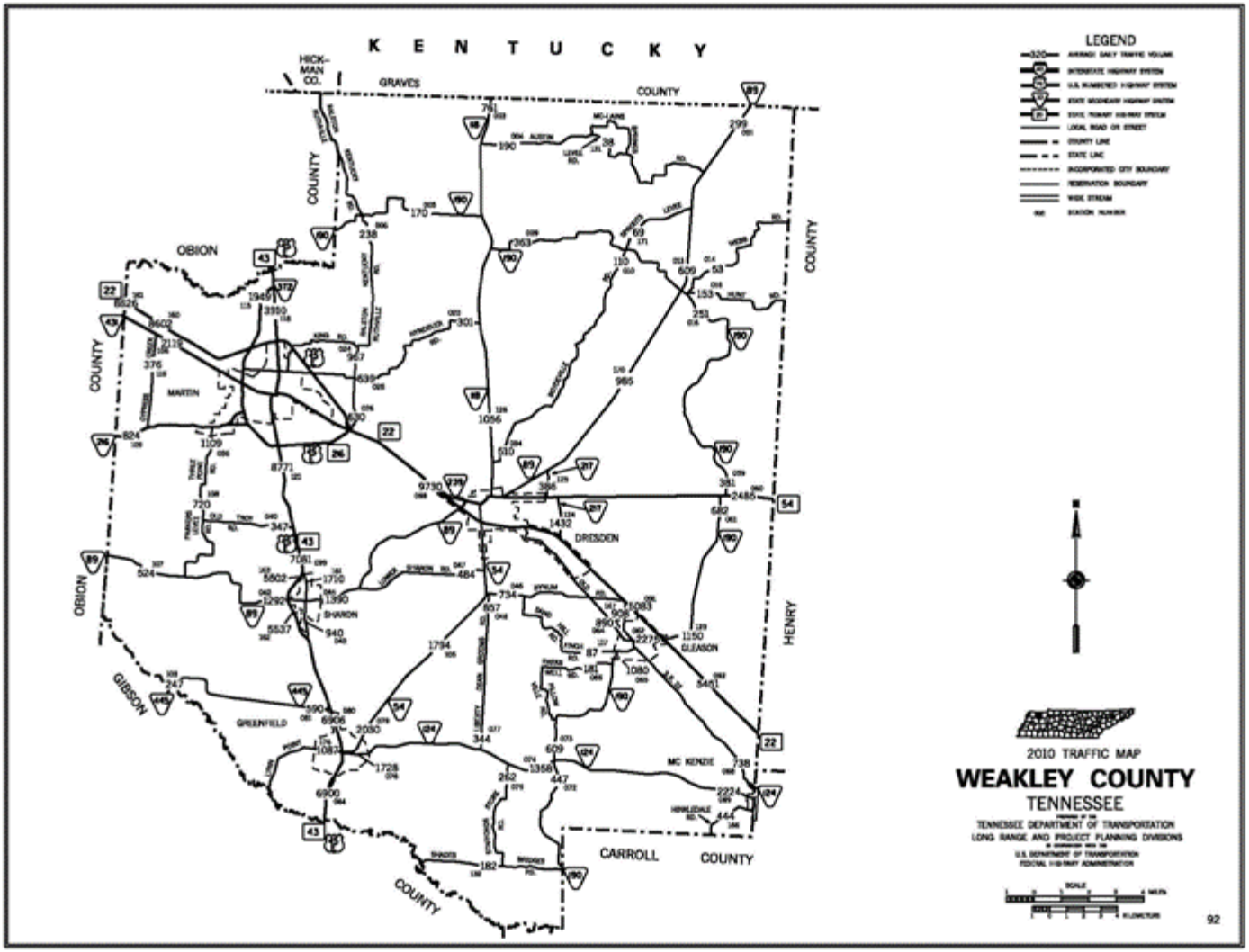
K E N T U C K Y
HICK-MAN CO.
GRAVES
COUNTY
OBION
COUNTY
MARTIN
DRESDEN
HENRY
COUNTY
OBION
COUNTY
GIBSON
GREENFIELD
SHARON
GLEASON
MC KENZIE
HOLLOWAY
CARROLL
COUNTY
COUNTY
LEGEND
2010 TRAFFIC MAP
WEAKLEY COUNTY
TENNESSEE
TENNESSEE DEPARTMENT OF TRANSPORTATION
LONG RANGE AND PROJECT PLANNING DIVISIONS
U.S. DEPARTMENT OF TRANSPORTATION
FEDERAL HIGHWAY ADMINISTRATION
SCALE
MILES
KILOMETERS

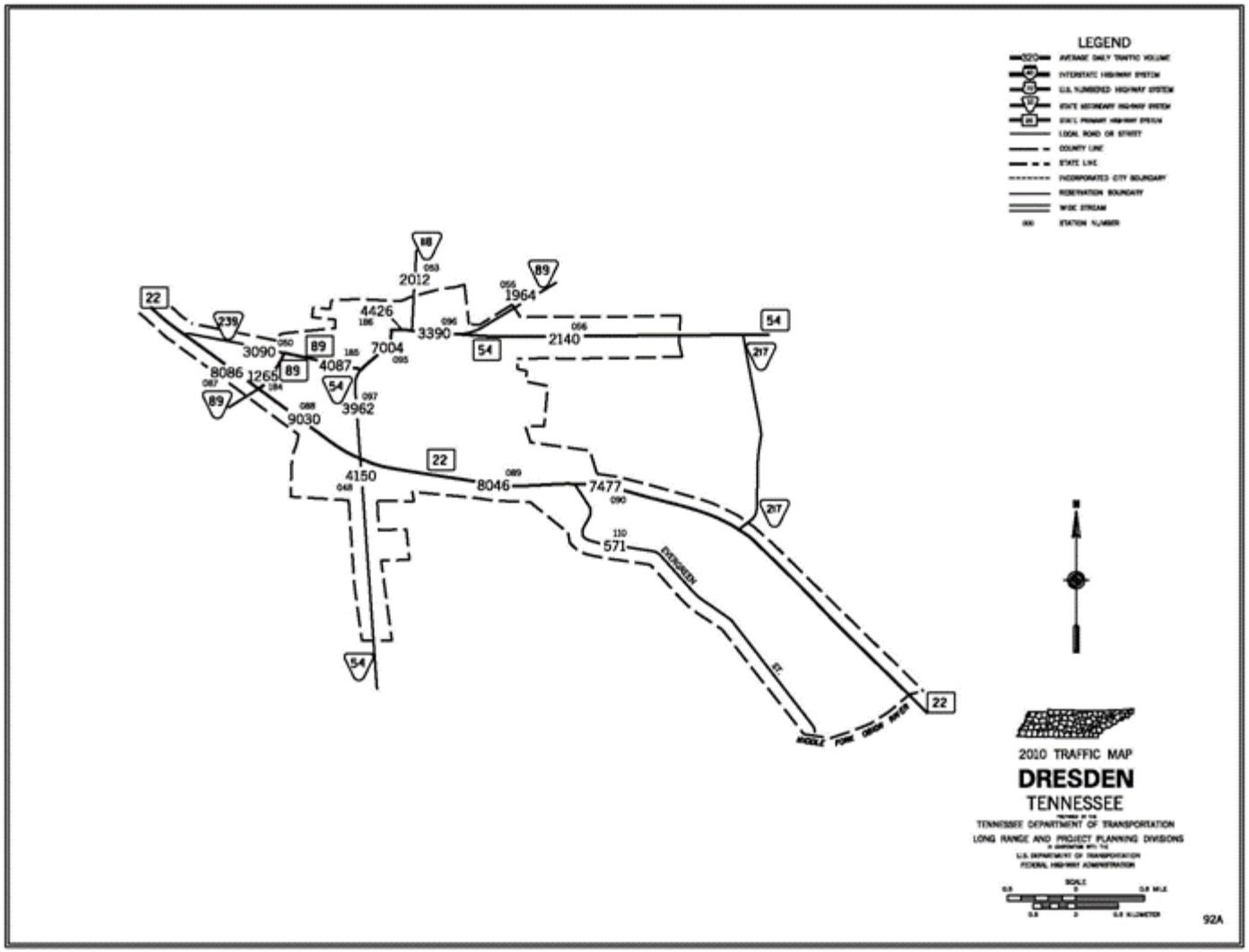
LEGEND
AVERAGE DAILY TRAFFIC VOLUME
INTERSTATE HIGHWAY SYSTEM
U.S. NUMBERED HIGHWAY SYSTEM
STATE SECONDARY HIGHWAY SYSTEM
STATE PRIMARY HIGHWAY SYSTEM
LOCAL ROAD OR STREET
COUNTY LINE
STATE LINE
INCORPORATED CITY BOUNDARY
RESERVATION BOUNDARY
WIDE STREAM
STATION NUMBER
2012
1964
4426
3390
2140
3090
7004
4087
8086
1265
3962
9030
4150
8046
7477
571
EVERGREEN
ST
MIDDLE FORK OBION RIVER
2010 TRAFFIC MAP
DRESDEN
TENNESSEE
TENNESSEE DEPARTMENT OF TRANSPORTATION
LONG RANGE AND PROJECT PLANNING DIVISIONS
U.S. DEPARTMENT OF TRANSPORTATION
FEDERAL HIGHWAY ADMINISTRATION
SCALE
0.5 0 0.5 MILE
0.5 0 0.5 KILOMETER
92A

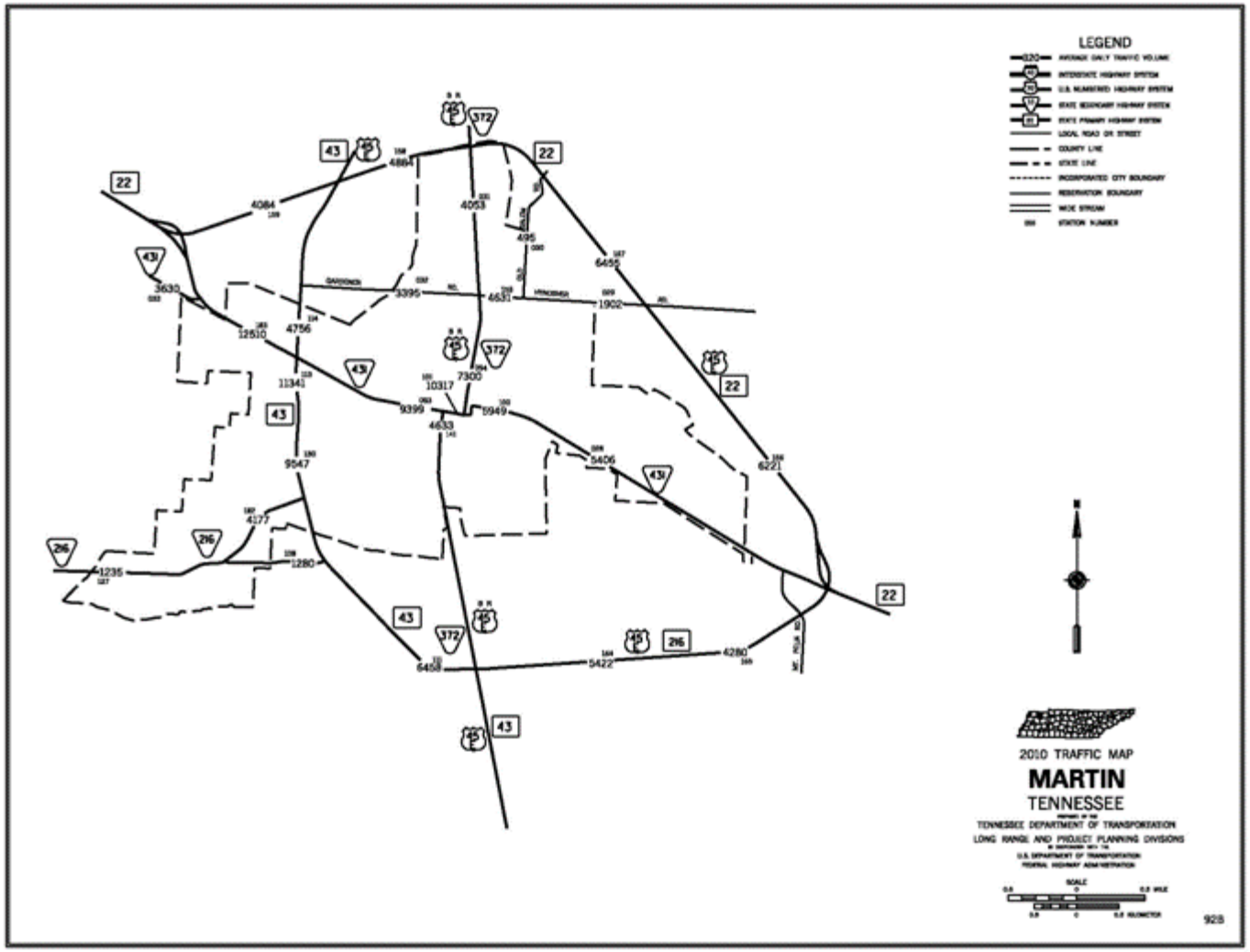
LEGEND
2010 TRAFFIC MAP
MARTIN
TENNESSEE
TENNESSEE DEPARTMENT OF TRANSPORTATION
LONG RANGE AND PROJECT PLANNING DIVISIONS
U.S. DEPARTMENT OF TRANSPORTATION
FEDERAL HIGHWAY ADMINISTRATION
SCALE
928

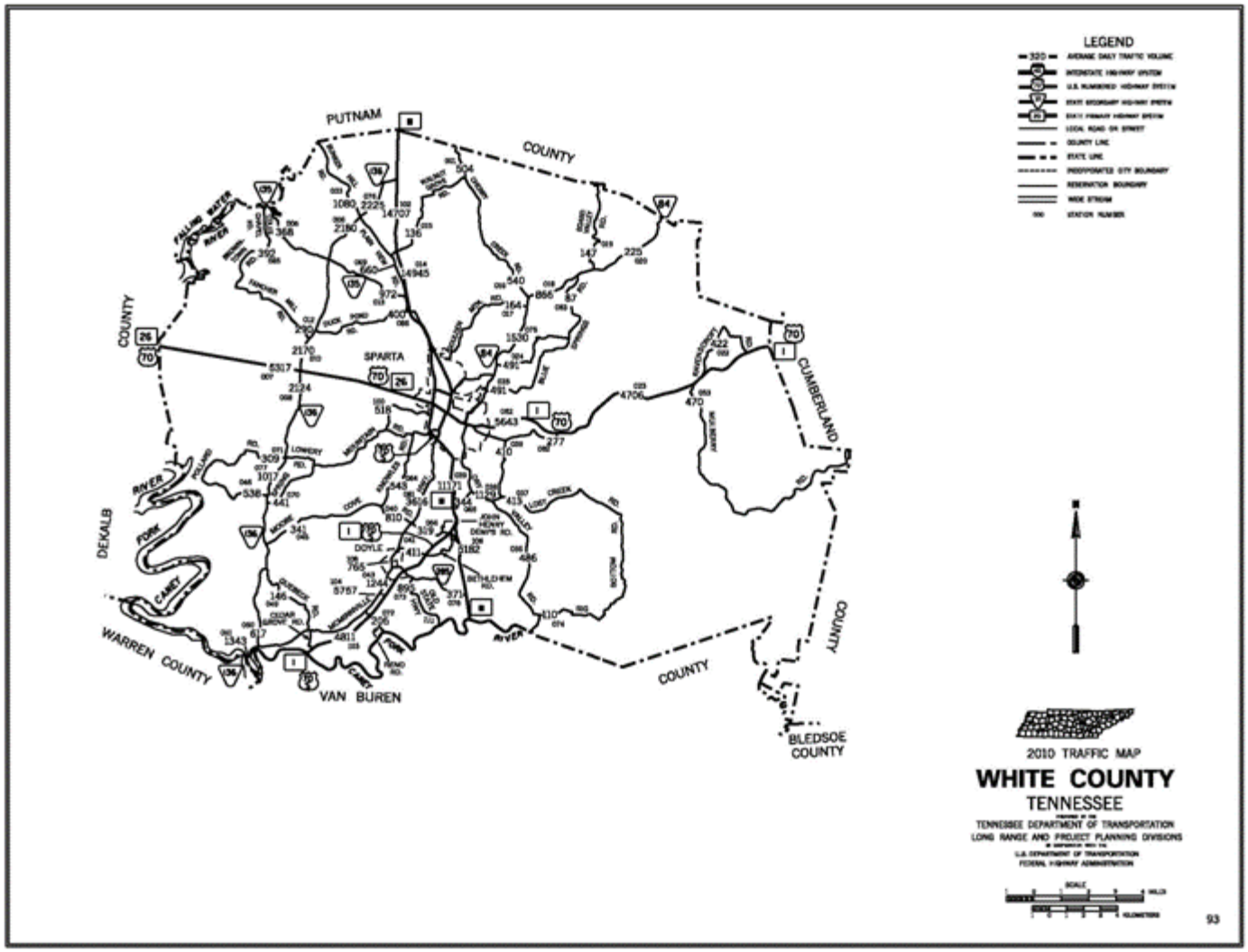
LEGEND
PUTNAM
COUNTY
SPARTA
CUMBERLAND
COUNTY
DEKALB
COUNTY
WARREN COUNTY
VAN BUREN
COUNTY
BLEDSOE
COUNTY
FALLING WATER
RIVER
CANEY
FORK
RIVER
2010 TRAFFIC MAP
WHITE COUNTY
TENNESSEE
TENNESSEE DEPARTMENT OF TRANSPORTATION
LONG RANGE AND PROJECT PLANNING DIVISIONS
U.S. DEPARTMENT OF TRANSPORTATION
FEDERAL HIGHWAY ADMINISTRATION
SCALE
MILES
KILOMETERS
93

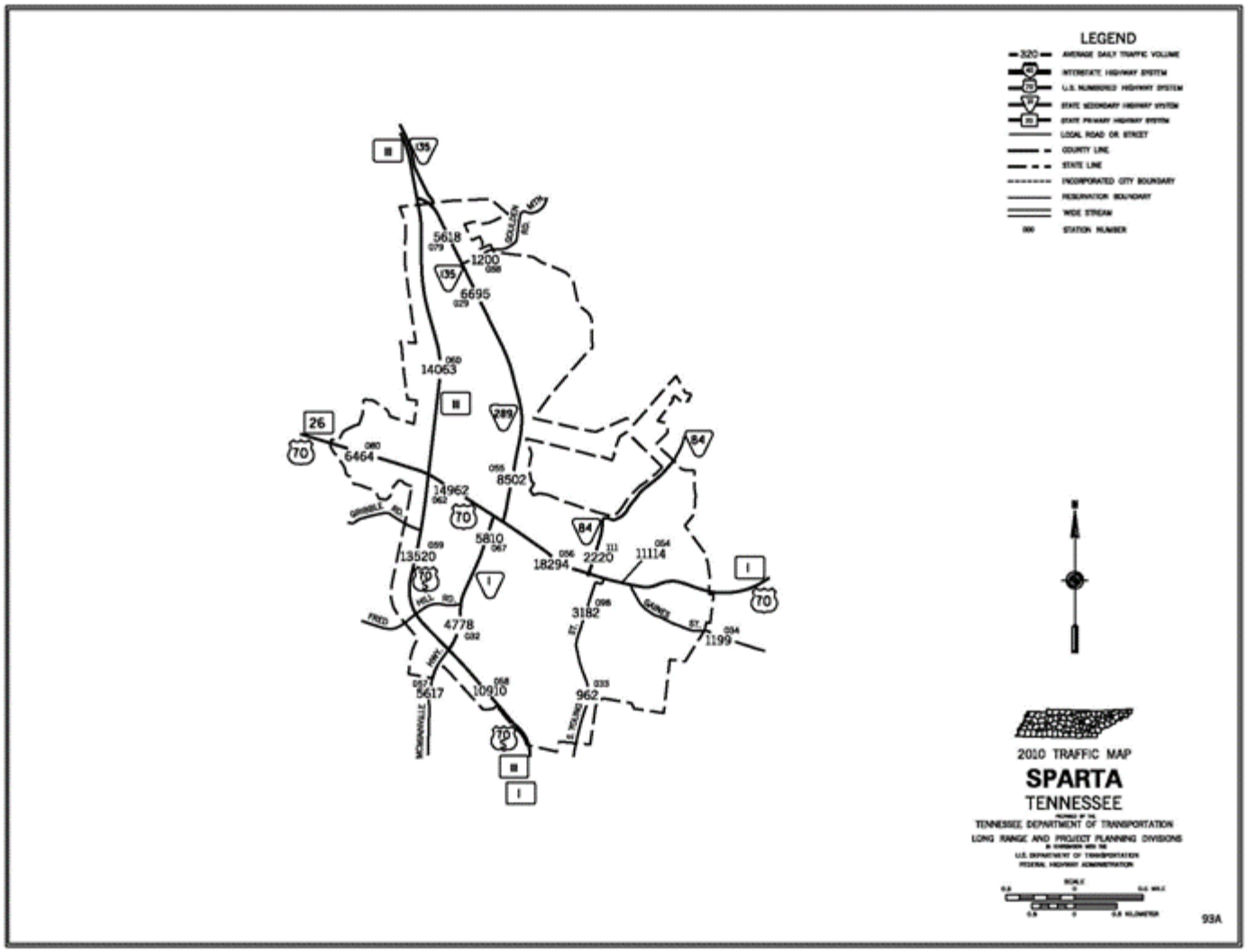
LEGEND
320 AVERAGE DAILY TRAFFIC VOLUME
INTERSTATE HIGHWAY SYSTEM
U.S. NUMBERED HIGHWAY SYSTEM
STATE SECONDARY HIGHWAY SYSTEM
STATE PRIMARY HIGHWAY SYSTEM
LOCAL ROAD OR STREET
COUNTY LINE
STATE LINE
INCORPORATED CITY BOUNDARY
RESERVATION BOUNDARY
WIDE STREAM
000 STATION NUMBER
5618
079
1200
038
6695
029
14063
060
6464
080
14962
062
8502
055
5810
067
13520
059
18294
056
2220
111
11114
054
3182
035
1199
034
4778
032
5617
057
10910
058
962
033
2010 TRAFFIC MAP
SPARTA
TENNESSEE
TENNESSEE DEPARTMENT OF TRANSPORTATION
LONG RANGE AND PROJECT PLANNING DIVISIONS
U.S. DEPARTMENT OF TRANSPORTATION
FEDERAL HIGHWAY ADMINISTRATION
SCALE
93A

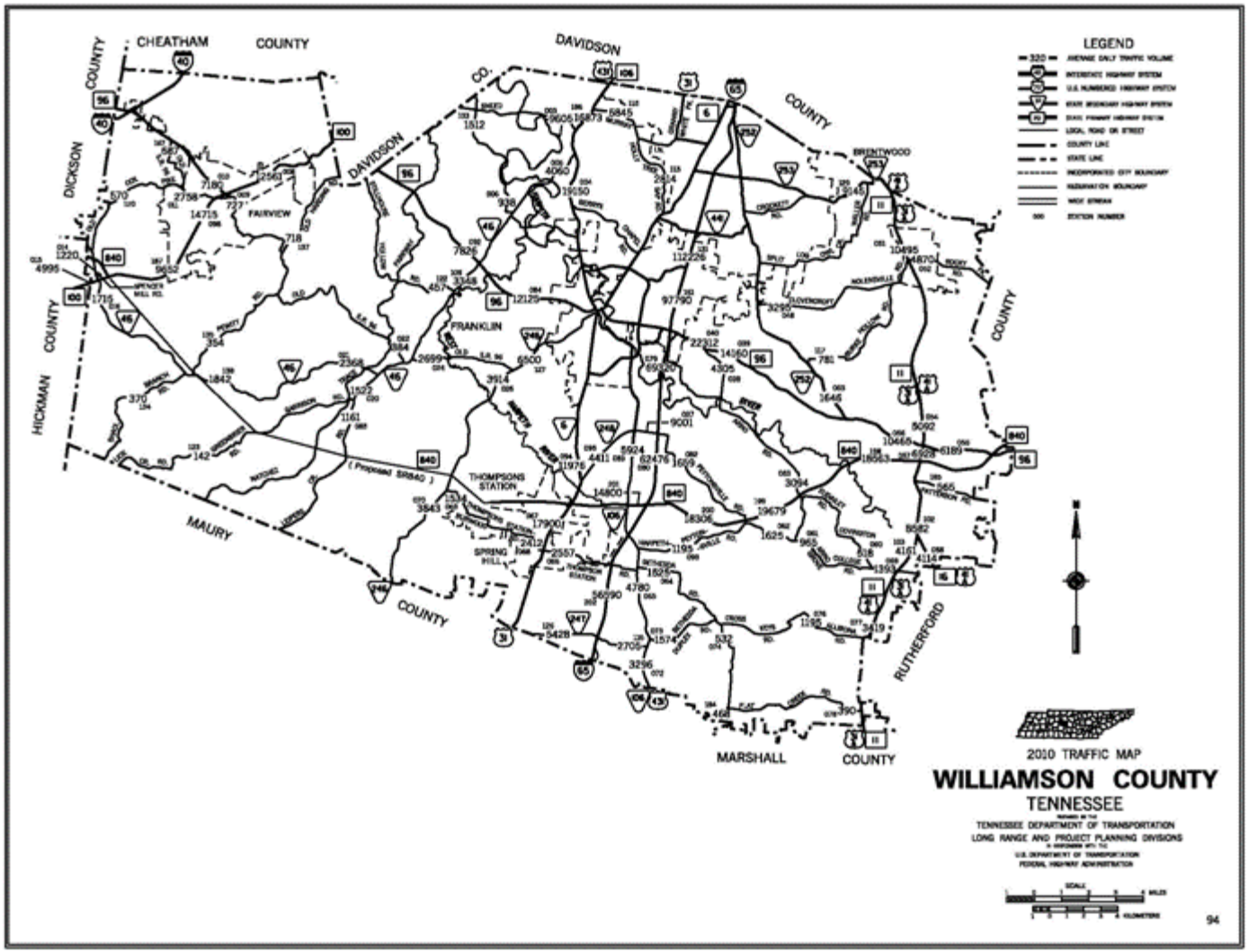
CHEATHAM COUNTY
DAVIDSON
DICKSON COUNTY
DAVIDSON COUNTY
BRENTWOOD
HICKMAN COUNTY
FRANKLIN
FAIRVIEW
THOMPSONS STATION
SPRING HILL
MAURY COUNTY
RUTHERFORD COUNTY
MARSHALL COUNTY
(Proposed SR840)
LEGEND
2010 TRAFFIC MAP
WILLIAMSON COUNTY
TENNESSEE
TENNESSEE DEPARTMENT OF TRANSPORTATION
LONG RANGE AND PROJECT PLANNING DIVISIONS
U.S. DEPARTMENT OF TRANSPORTATION
FEDERAL HIGHWAY ADMINISTRATION
SCALE
MILES
KILOMETERS

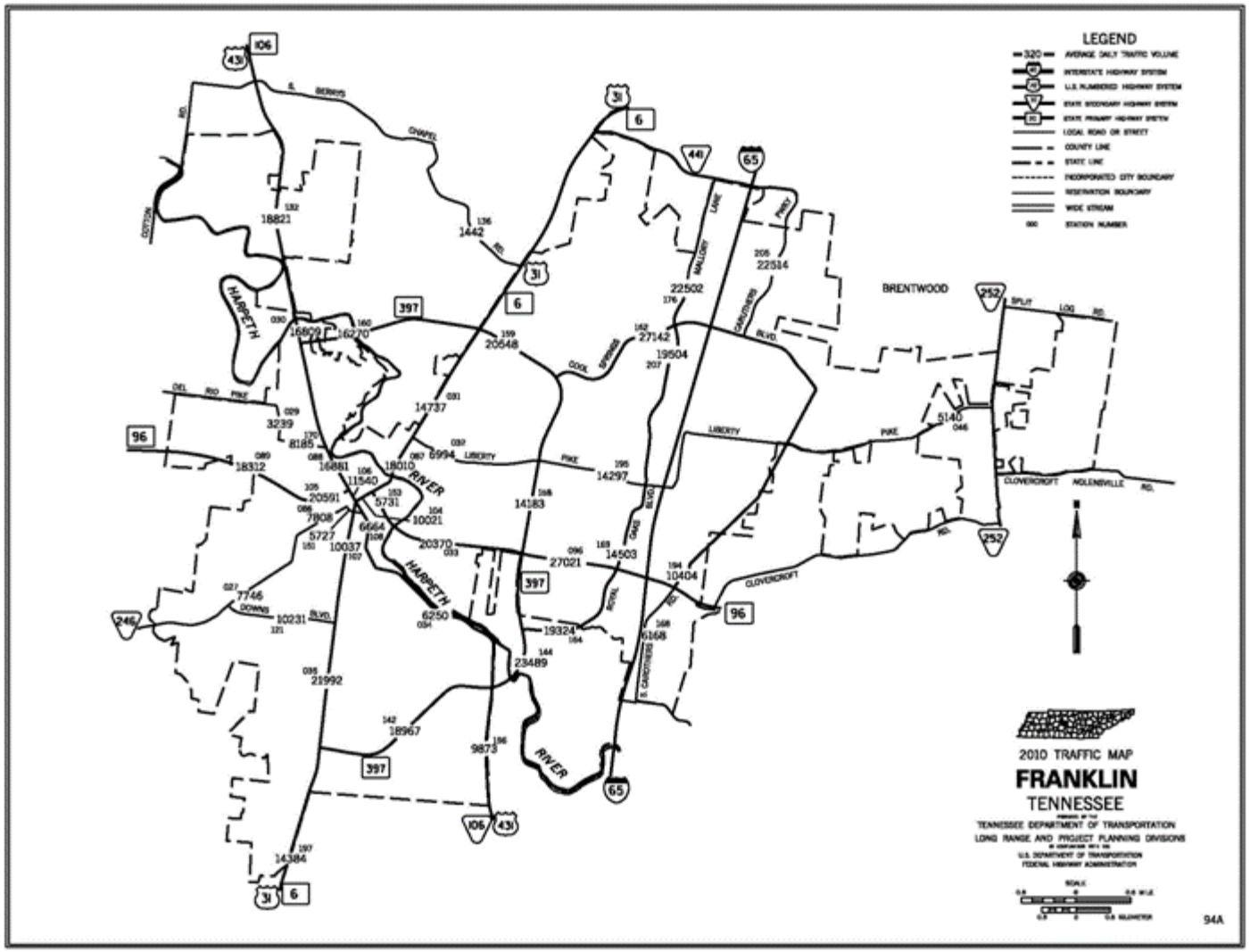
LEGEND
AVERAGE DAILY TRAFFIC VOLUME
INTERSTATE HIGHWAY SYSTEM
U.S. NUMBERED HIGHWAY SYSTEM
STATE SECONDARY HIGHWAY SYSTEM
STATE PRIMARY HIGHWAY SYSTEM
LOCAL ROAD OR STREET
COUNTY LINE
STATE LINE
INCORPORATED CITY BOUNDARY
RESERVATION BOUNDARY
WIDE STREAM
STATION NUMBER
BRENTWOOD
HARPETH
RIVER
2010 TRAFFIC MAP
FRANKLIN
TENNESSEE
TENNESSEE DEPARTMENT OF TRANSPORTATION
LONG RANGE AND PROJECT PLANNING DIVISIONS
U.S. DEPARTMENT OF TRANSPORTATION
FEDERAL HIGHWAY ADMINISTRATION
SCALE
94A

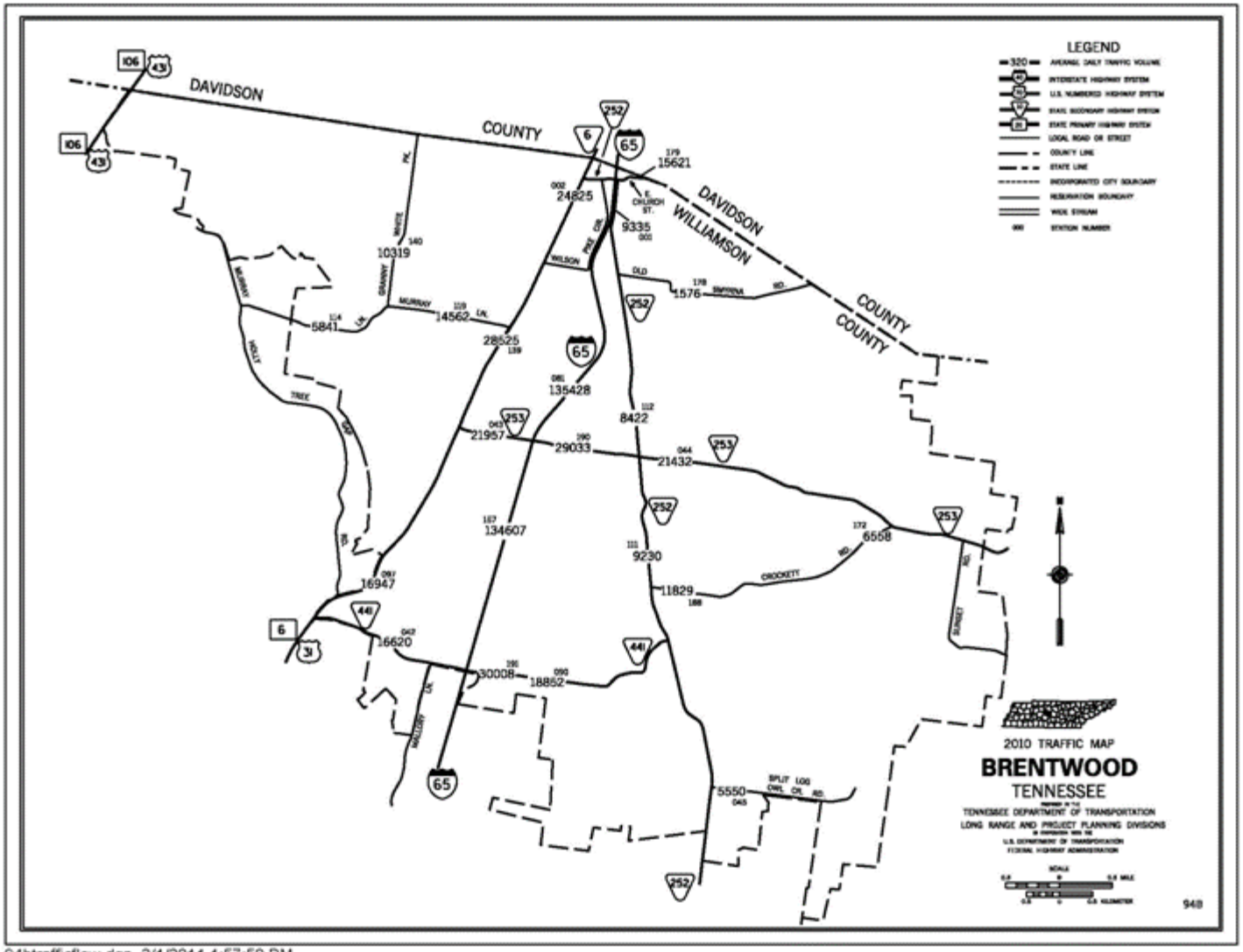

94btrafficflow.dgn 2/1/2011 1:57:50 PM

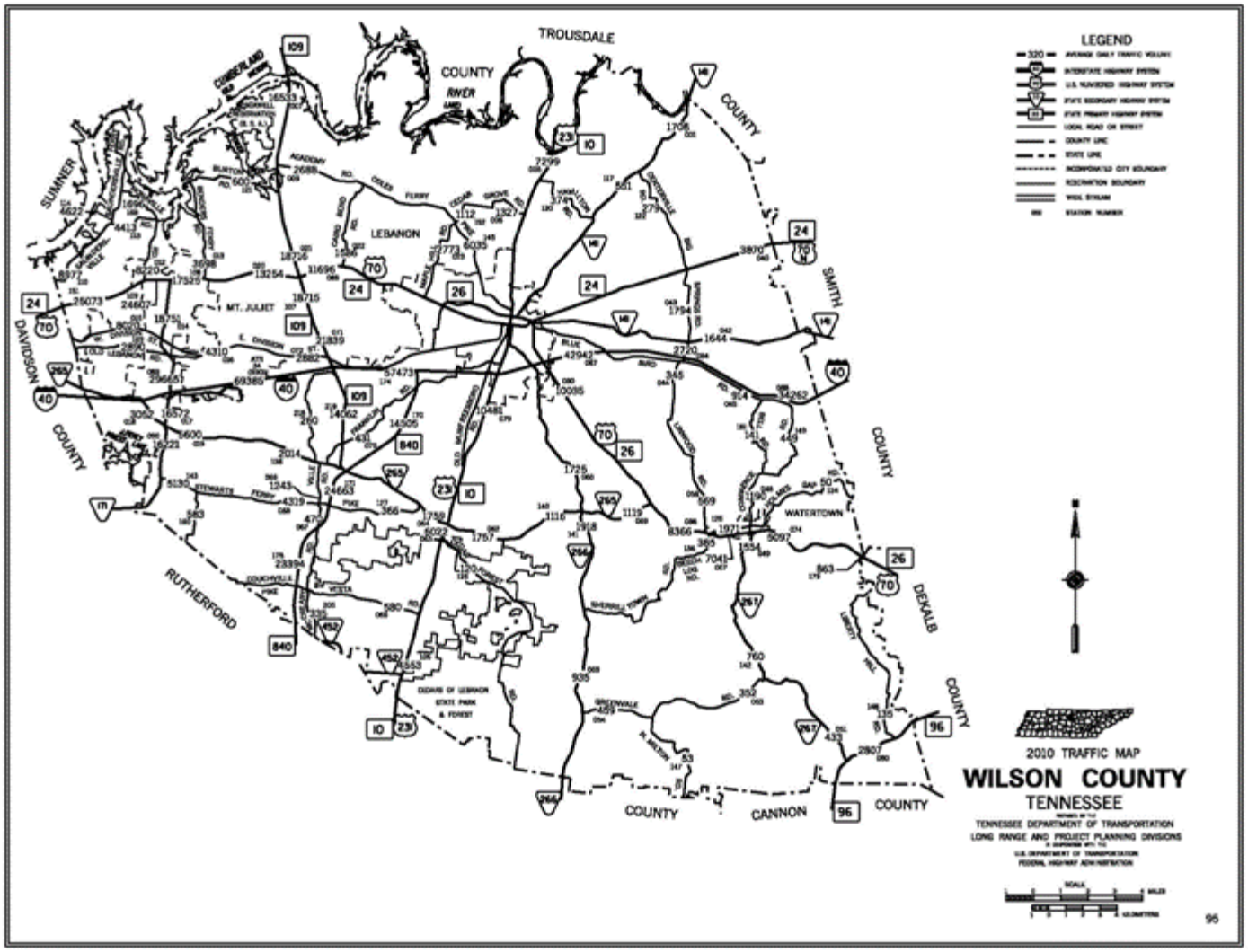
LEGEND
2010 TRAFFIC MAP
WILSON COUNTY
TENNESSEE
TENNESSEE DEPARTMENT OF TRANSPORTATION
LONG RANGE AND PROJECT PLANNING DIVISIONS
U.S. DEPARTMENT OF TRANSPORTATION
FEDERAL HIGHWAY ADMINISTRATION
SCALE
TROUSDALE COUNTY
SUMNER
DAVIDSON COUNTY
RUTHERFORD
SMITH COUNTY
DEKALB COUNTY
CANNON COUNTY
LEBANON
MT. JULIET
WATERTOWN
CUMBERLAND RIVER
OLD HICKORY RESERVOIR
CEDARS OF LEBANON STATE PARK & FOREST
95

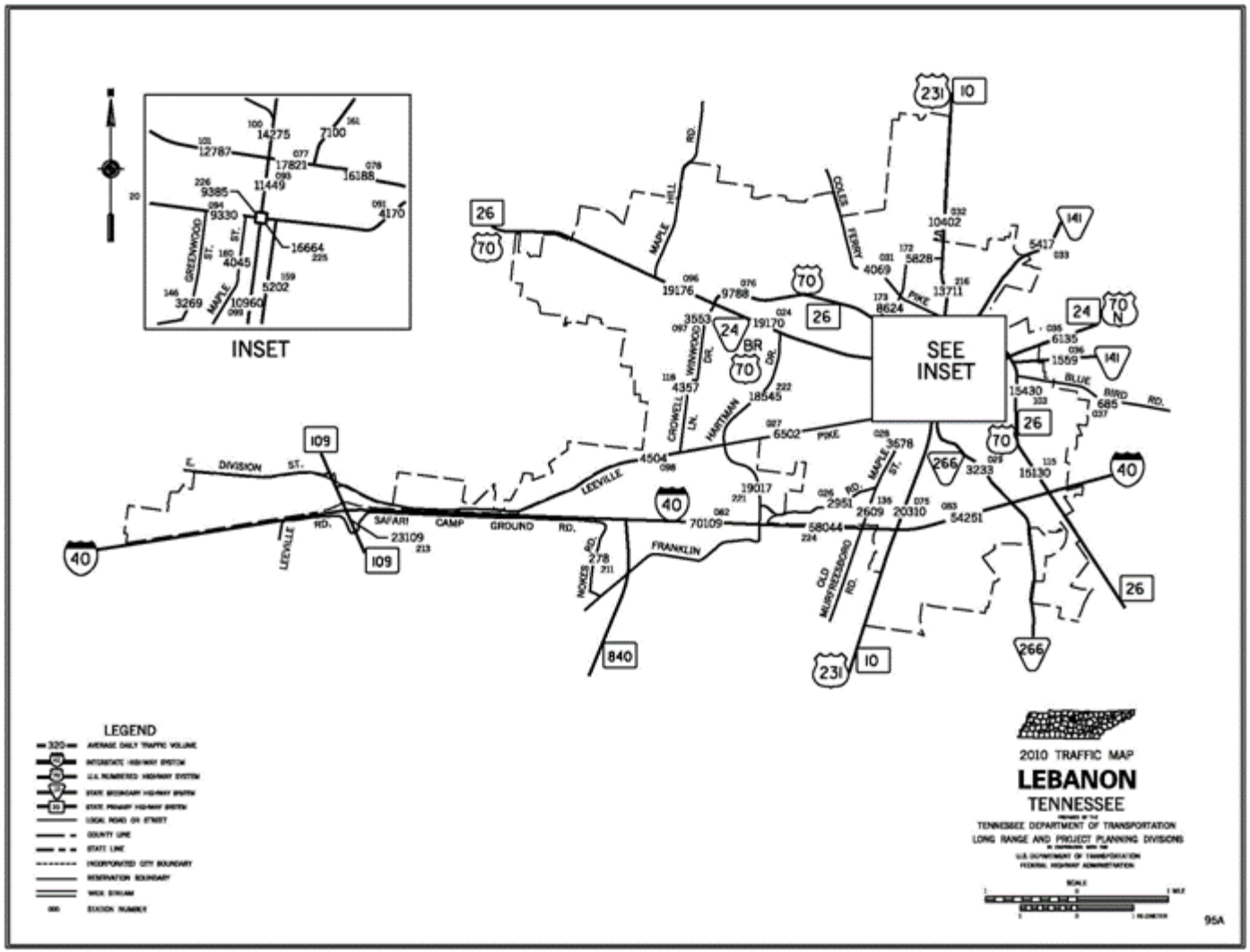
INSET
SEE INSET
LEGEND
2010 TRAFFIC MAP
LEBANON
TENNESSEE
TENNESSEE DEPARTMENT OF TRANSPORTATION
LONG RANGE AND PROJECT PLANNING DIVISIONS
95A