Earthquake Hazards Program

IMS Server-Golden

Geologic Hazards Team Interactive Map Server

FAQ

National Seismic Hazard Maps
2002
2008
Alaska 1999
Hawaii 2000

Quaternary Fault and Fold Database

Hawaii Quaternary Faults

Interactive Map Services offered by Earthquake Hazards Program

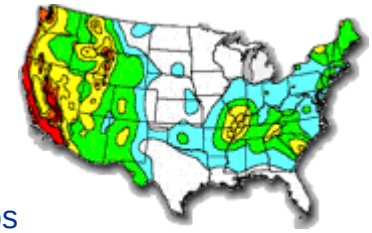

National Seismic Hazard Maps
2002 , 2008 , Alaska 1999 , Hawaii 2000

CONUS Quaternary Fault and Fold Database

Hawaii Quaternary Fault Map

This webserver is exempt from the Section 508 Accessibility Requirements due to its interactive nature. See exemption. Please find the home pages for these projects to access this information in non-interactive ways.

U.S. Geological Survey, a bureau of the U.S. Department of the Interior
This page is brought to you by the Earthquake Hazards Program
URL: http://gldims.cr.usgs.gov/index.html
Maintained by: Web Team
Last modification: Wednesday, 23-Apr-2008 11:22

USGS Privacy Statement | | Disclaimer | | FOIA | | Accessibility

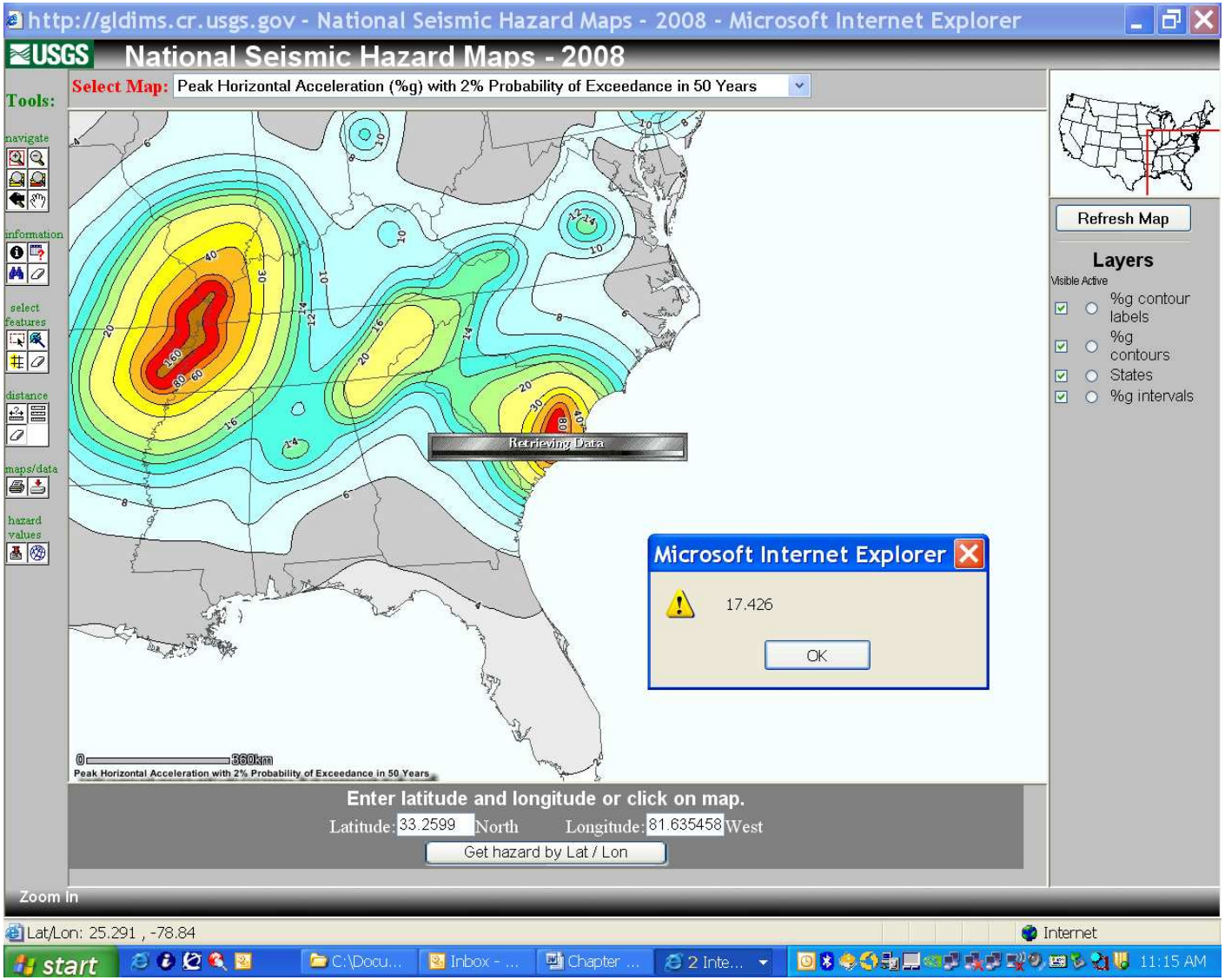
http://gldims.cr.usgs.gov - National Seismic Hazard Maps - 2008 - Microsoft Internet Explorer
USGS
National Seismic Hazard Maps - 2008
Tools:
navigate
information
select features
distance
maps/data
hazard values
Select Map:
Peak Horizontal Acceleration (%g) with 2% Probability of Exceedance in 50 Years
Retrieving Data
Microsoft Internet Explorer
17.426
OK
0
800km
Peak Horizontal Acceleration with 2% Probability of Exceedance in 50 Years
Enter latitude and longitude or click on map.
Latitude: 33.2599 North
Longitude: 81.635458 West
Get hazard by Lat / Lon
Refresh Map
Layers
Visible Active
%g contour labels
%g contours
States
%g intervals
Zoom In
Lat/Lon: 25.291 , -78.84
Internet
start
11:15 AM

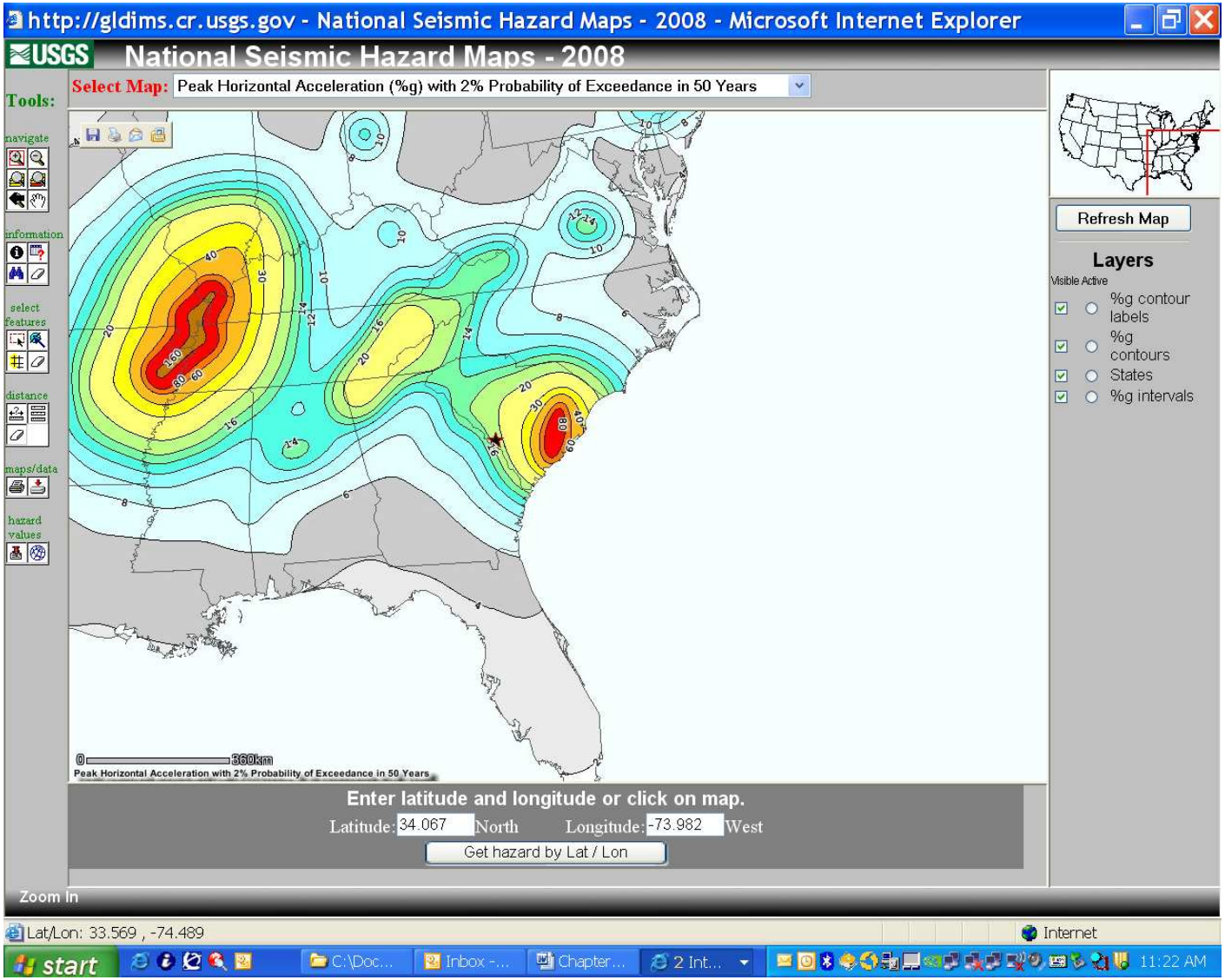
http://gldims.cr.usgs.gov - National Seismic Hazard Maps - 2008 - Microsoft Internet Explorer
USGS
National Seismic Hazard Maps - 2008
Tools:
navigate
information
select features
distance
maps/data
hazard values
Select Map:
Peak Horizontal Acceleration (%g) with 2% Probability of Exceedance in 50 Years
0
800km
Peak Horizontal Acceleration with 2% Probability of Exceedance in 50 Years
Enter latitude and longitude or click on map.
Latitude: 34.067 North
Longitude: -73.982 West
Get hazard by Lat / Lon
Refresh Map
Layers
Visible Active
%g contour labels
%g contours
States
%g intervals
Zoom In
Lat/Lon: 33.569 , -74.489
Internet
start
C:\Doc...
Inbox -...
Chapter...
2 Int...
11:22 AM